

**USDA** United States  
Department  
of Agriculture

**Forest Service**




Washington Office

November 2000



# Forest Service Roadless Area Conservation

## Final Environmental Impact Statement Volume 2 – Maps of Inventoried Roadless Areas



## **Acronyms and Abbreviations**

IRA	Inventoried Roadless Area
NF	National Forest
NG	National Grassland
NGRWP	National Game Refuge and Wildlife Preserve
NHA	National Historic Area
NM	National Monument
NPA	National Primitive Area
NRA	National Recreation Area
NSA	National Scenic Area
NSRA	National Scenic Research Area
NVM	National Volcanic Monument
NTP	National Tallgrass Prairie
NWA	National Wilderness Area
NWSR	National Wild and Scenic Rivers
OCD	Other Congressionally Designated area
RNA	Research Natural Area
WSA	Wilderness Study Area



# Forest Service Roadless Area Conservation

## Final Environmental Impact Statement Volume 2

### Maps of Inventoried Roadless Areas

#### Table of Contents

	Page No.
Introduction .....	1
Alabama .....	3
National Forests	
A. National Forests in Alabama .....	4
Alaska .....	5
National Forests	
A. Chugach .....	6
B. Tongass (Overview) .....	7
C. Tongass (Map 2) .....	8
D. Tongass (Map 3) .....	9
E. Tongass (Maps 1 and 4) .....	10
Arizona .....	11
National Forests	
A. Apache-Sitgreaves .....	12
B. Coconino .....	13
C. Coronado .....	14
D. Kaibab .....	15
E. Prescott .....	16
F. Tonto .....	17
Arkansas .....	19
National Forests	
A. Ouachita .....	20
B. Ozark-St. Francis .....	21
California .....	23
National Forests	
A. Angeles .....	24
B. Cleveland .....	25
C. Eldorado .....	26
D. Humboldt-Toiyabe (Map 4) .....	27
E. Inyo .....	28

	Page No.
F. Klamath .....	29
G. Lake Tahoe Basin Management Unit .....	30
H. Lassen .....	31
I. Los Padres .....	32
J. Mendocino .....	33
K. Modoc .....	34
L. Plumas .....	35
M. Rogue River .....	36
N. San Bernardino .....	37
O. Sequoia .....	38
P. Shasta-Trinity .....	39
Q. Sierra .....	40
R. Siskiyou .....	41
S. Six Rivers .....	42
T. Stanislaus .....	43
U. Tahoe .....	44
Colorado .....	45
National Forests and National Grasslands	
A. Arapaho-Roosevelt NF and Pawnee NG .....	46
B. Grand Mesa-Uncompahgre-Gunnison .....	47
C. Manti-La Sal .....	48
D. Medicine Bow-Routt .....	49
E. Pike-San Isabel (Overview) .....	50
F. Pike-San Isabel (Map 1) .....	51
G. Pike-San Isabel (Map 2) .....	52
H. Rio Grande .....	53
I. San Juan .....	54
J. White River .....	55
Florida .....	57
National Forests	
A. National Forests in Florida .....	58
Georgia .....	59
National Forests	
A. Chattahoochee-Oconee .....	60
Idaho .....	61
National Forests	
A. Bitterroot .....	62
B. Boise .....	63
C. Caribou .....	64
D. Clearwater .....	65
E. Idaho Panhandle .....	66
F. Kootenai .....	67
G. Nez Perce .....	68

	Page No.
H. Payette .....	69
I. Salmon-Challis .....	70
J. Sawtooth .....	71
K. Targhee .....	72
L. Wallowa-Whitman .....	73
Illinois .....	75
National Forest and Tallgrass Prairie	
A. Midewin National Tallgrass Prairie – No Inventoried Roadless Areas .....	76
B. Shawnee .....	77
Indiana .....	79
National Forests	
A. Hoosier .....	80
Kentucky .....	81
National Forests	
A. Daniel Boone .....	82
B. Jefferson .....	83
C. Land Between the Lakes .....	84
Louisiana .....	85
National Forests	
A. Kisatchie .....	86
Maine .....	87
National Forests	
A. White Mountain .....	88
Michigan .....	89
National Forests	
A. Hiawatha .....	90
B. Huron-Manistee .....	91
C. Ottawa .....	92
Minnesota .....	93
National Forests	
A. Chippewa .....	94
B. Superior .....	95
Mississippi .....	97
National Forests	
A. National Forests in Mississippi (Overview) .....	98
B. National Forests in Mississippi (Maps 1 and 2) .....	99
C. National Forests in Mississippi (Maps 3, 4, and 5) .....	100

	Page No.
Missouri .....	101
National Forests	
A. Mark Twain .....	102
Montana .....	103
National Forests	
A. Beaverhead-Deerlodge .....	104
B. Bitterroot .....	105
C. Custer .....	106
D. Flathead .....	107
E. Gallatin .....	108
F. Helena .....	109
G. Idaho Panhandle .....	110
H. Kootenai .....	111
I. Lewis & Clark .....	112
J. Lolo .....	113
Nebraska .....	115
National Forests	
A. Nebraska .....	116
Nevada .....	117
National Forests	
A. Humboldt-Toiyabe (Overview) .....	118
B. Humboldt-Toiyabe (Maps 1, 2, and 3) .....	119
C. Humboldt-Toiyabe (Map 4) .....	120
D. Humboldt-Toiyabe (Map 5) .....	121
E. Humboldt-Toiyabe (Maps 6 and 7) .....	122
F. Inyo .....	123
G. Lake Tahoe Basin Management Unit .....	124
New Hampshire .....	125
National Forests	
A. White Mountain .....	126
New Mexico .....	127
National Forests	
A. Carson .....	128
B. Cibola .....	129
C. Coronado .....	130
D. Gila .....	131
E. Lincoln .....	132
F. Santa Fe .....	133

	Page No.
North Carolina .....	135
National Forests	
A. Cherokee .....	136
B. National Forests in North Carolina .....	137
North Dakota .....	139
National Grasslands	
A. Dakota Prairie Grasslands .....	140
Ohio .....	141
National Forests	
A. Wayne - No Inventoried Roadless Areas .....	142
Oklahoma .....	143
National Forests	
A. Ouachita .....	144
Oregon .....	145
National Forests	
A. Deschutes .....	146
B. Fremont .....	147
C. Klamath .....	148
D. Malheur .....	149
E. Mt. Hood .....	150
F. Ochoco .....	151
G. Rogue River .....	152
H. Siskiyou .....	153
I. Siuslaw .....	154
J. Umatilla .....	155
K. Umpqua .....	156
L. Wallowa-Whitman .....	157
M. Willamette .....	158
N. Winema .....	159
Pennsylvania .....	161
National Forests	
A. Allegheny .....	162
Puerto Rico, Commonwealth of .....	163
National Forests	
A. Caribbean .....	164
South Carolina .....	165
National Forests	
A. Francis Marion-Sumter .....	166

	Page No.
South Dakota .....	167
National Forests and Grasslands	
A. Black Hills .....	168
B. Custer .....	169
C. Dakota Prairie Grasslands .....	170
D. Nebraska .....	171
Tennessee .....	173
National Forests	
A. Cherokee .....	174
B. Land Between the Lakes .....	175
Texas .....	177
National Forests	
A. National Forests in Texas (Overview) .....	178
B. National Forests in Texas (Maps 1 and 2) .....	179
C. National Forests in Texas (Map 3) .....	180
Utah .....	181
National Forests	
A. Ashley .....	182
B. Caribou .....	183
C. Dixie .....	184
D. Fishlake .....	185
E. Manti-La Sal .....	186
F. Sawtooth .....	187
G. Uinta .....	188
H. Wasatch-Cache .....	189
Vermont .....	191
National Forests	
A. Green Mountain and Finger Lakes .....	192
Virginia .....	193
National Forests	
A. George Washington .....	194
B. Jefferson .....	195
Washington .....	197
National Forests	
A. Colville .....	198
B. Gifford Pinchot .....	199
C. Idaho Panhandle .....	200
D. Mt. Baker-Snoqualmie .....	201
E. Okanogan .....	202
F. Olympic .....	203

	Page No.
G. Umatilla .....	204
H. Wenatchee .....	205
West Virginia .....	207
National Forests	
A. George Washington .....	208
B. Jefferson .....	209
C. Monongahela .....	210
Wisconsin .....	211
National Forests	
A. Chequamegon-Nicolet .....	212
Wyoming .....	213
National Forests	
A. Ashley .....	214
B. Bighorn .....	215
C. Black Hills .....	216
D. Bridger-Teton .....	217
E. Caribou .....	218
F. Medicine Bow-Routt .....	219
G. Shoshone .....	220
H. Targhee .....	221
I. Wasatch-Cache .....	222
Index .....	X-1





## Introduction

---

This volume contains maps of inventoried roadless area<sup>1</sup> maps for the National Forest System lands analyzed in Volume 1 of this final environmental impact statement. State and administrative unit (national forest or grassland) scale maps are included. State maps are organized alphabetically, and display the inventoried roadless areas in relation to specially designated areas, other National Forest System lands, and county boundaries.

Administrative unit maps are found following the map of the state in which it occurs. Units whose boundaries extend into more than one state have maps following each applicable state map. No maps are included for states that contain no National Forest System lands. These are Connecticut, Delaware, Hawaii, Iowa, Maryland, Massachusetts, New Jersey, and Rhode Island. Other states not shown include Kansas and New York, because National Forest System lands within these states contain no inventoried roadless areas nor special designated areas.

Other information is shown on the maps for general reference, and includes major communities, highways, lakes, and rivers. The primary National Forest System administrative boundaries have been outlined, but due to the scale of the maps, it was not possible to show all privately owned lands, State lands, or other federally managed lands within the administrative boundaries. Each map includes a chart in the legend that displays the acreage for categories of National Forest System lands.

The National Forest System lands contain a wide variety of specially designated areas, including: National Wilderness, National Primitive Area, National Scenic Research Area, National Scenic Area, National Wild and Scenic Rivers, National Recreation Area, National Game Refuge and Wildlife Preserve, National Monument, National Volcanic Monument, National Historic Area, Wilderness Study Area, Research Natural Area, and other Congressionally designated areas. Contact the local national forest or grassland if more detailed information is desired for any inventoried roadless or special designated area.

The map and acreage information in this volume was revised after the publication of the draft environmental impact statement. These revisions include: 1) display of all special designated areas in the categories described above, 2) separation of all inventoried roadless areas which were previously included within special designated areas, 3) inclusion of updated and approved roadless area inventories associated with forest plan revisions, and 4) cartographic adjustments and corrections to inventoried roadless areas to match national forest and grassland planning record information. See Volume 1, Chapter 1 for an expanded explanation of these changes.

These maps were prepared using information provided by individual national forests and grasslands. Full color versions of these maps are available at the roadless web site ([roadless.fs.fed.us](http://roadless.fs.fed.us)). A variety of land use data were consolidated into a series of Geographic Information Systems (GIS) computer files. Administrative level maps in this document are typically displayed at a scale of 1:350,000 to 1:1,500,000. Acreage calculations and other analyses used in Volume 1, and the acreage summaries included on these Volume 2 maps, are based upon the highest resolution possible from the data submitted by each administrative unit, ranging from 1:24,000 to 1:200,000.

---

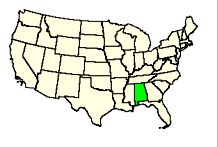
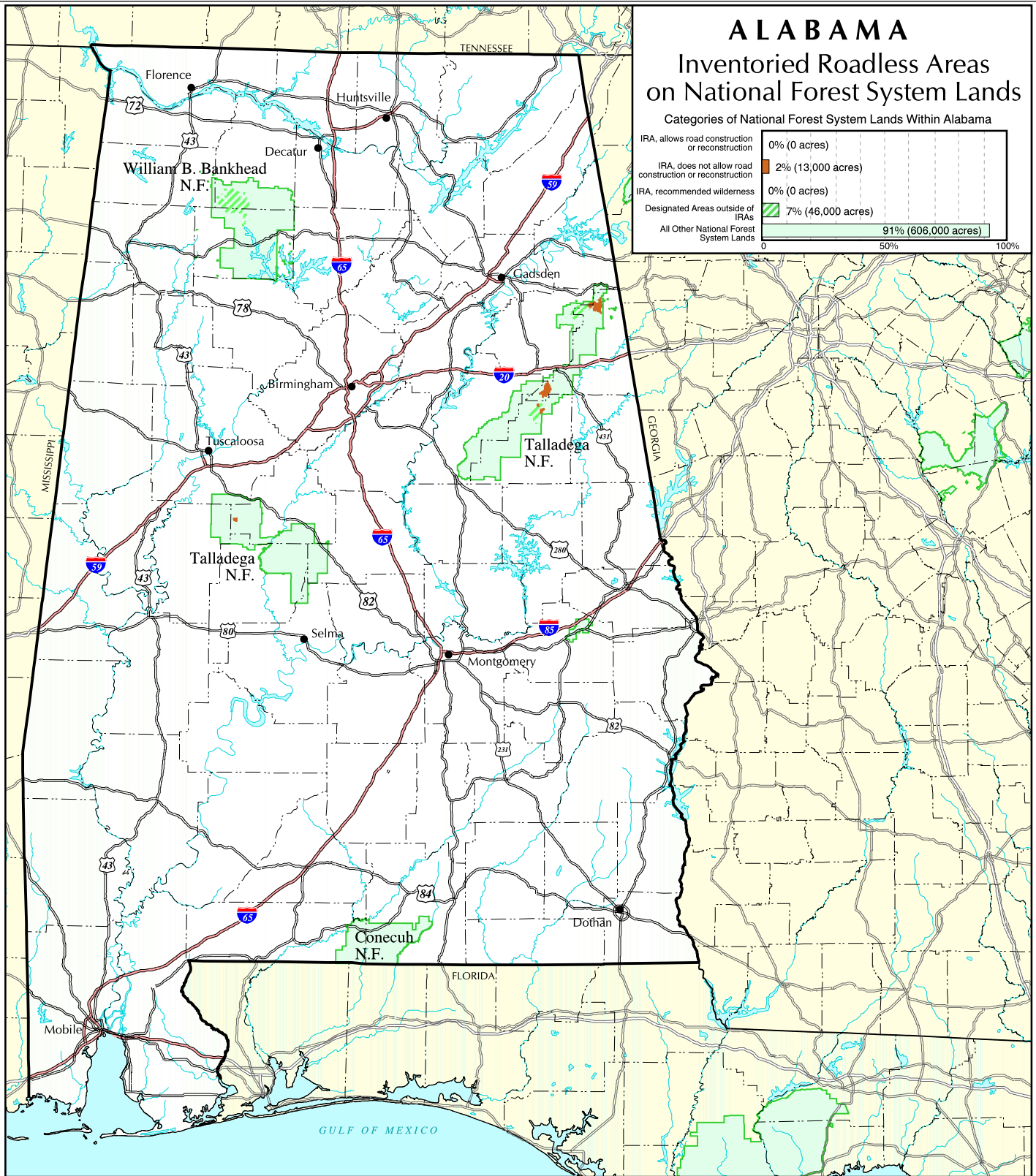
<sup>1</sup> Inventoried roadless areas are identified as areas of National Forest System land currently inventoried for planning purposes as roadless (refer to the Glossary in Volume 1 for complete definition of terms). This inventory is based on existing forest plans, forest plan revisions in progress where the agency has established a roadless inventory, or other assessments that are completed and adopted by the agency. If more recent inventories do not exist, then the inventory information from the second Roadless Area Review and Evaluation (RARE II) process was used.



# ALABAMA

## Inventoried Roadless Areas on National Forest System Lands

Categories of National Forest System Lands Within Alabama

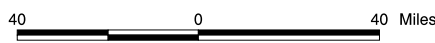


The USDA Forest Service uses the most current and complete data available. GIS data and product accuracy may vary. Using GIS products for purposes other than those for which they were intended may yield inaccurate or misleading results. The USDA Forest Service reserves the right to correct, update, modify, or replace GIS products without notification.

September 15, 2000  
 Data Supplied by individual National Forests.  
 Contact the National Forest Offices  
 for further information.



Transverse Mercator Projection



- Inventoried Roadless Area where road construction or reconstruction is allowed
- Inventoried Roadless Area where road construction or reconstruction is not allowed
- Inventoried Roadless Area where road construction or reconstruction is not allowed, and the forest plan recommends as wilderness
- Designated Areas outside of Inventoried Roadless Areas
- National Forest System lands outside of Inventoried Roadless Areas - not all private land is shown on the map

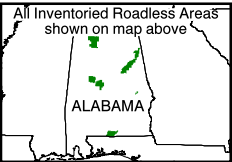
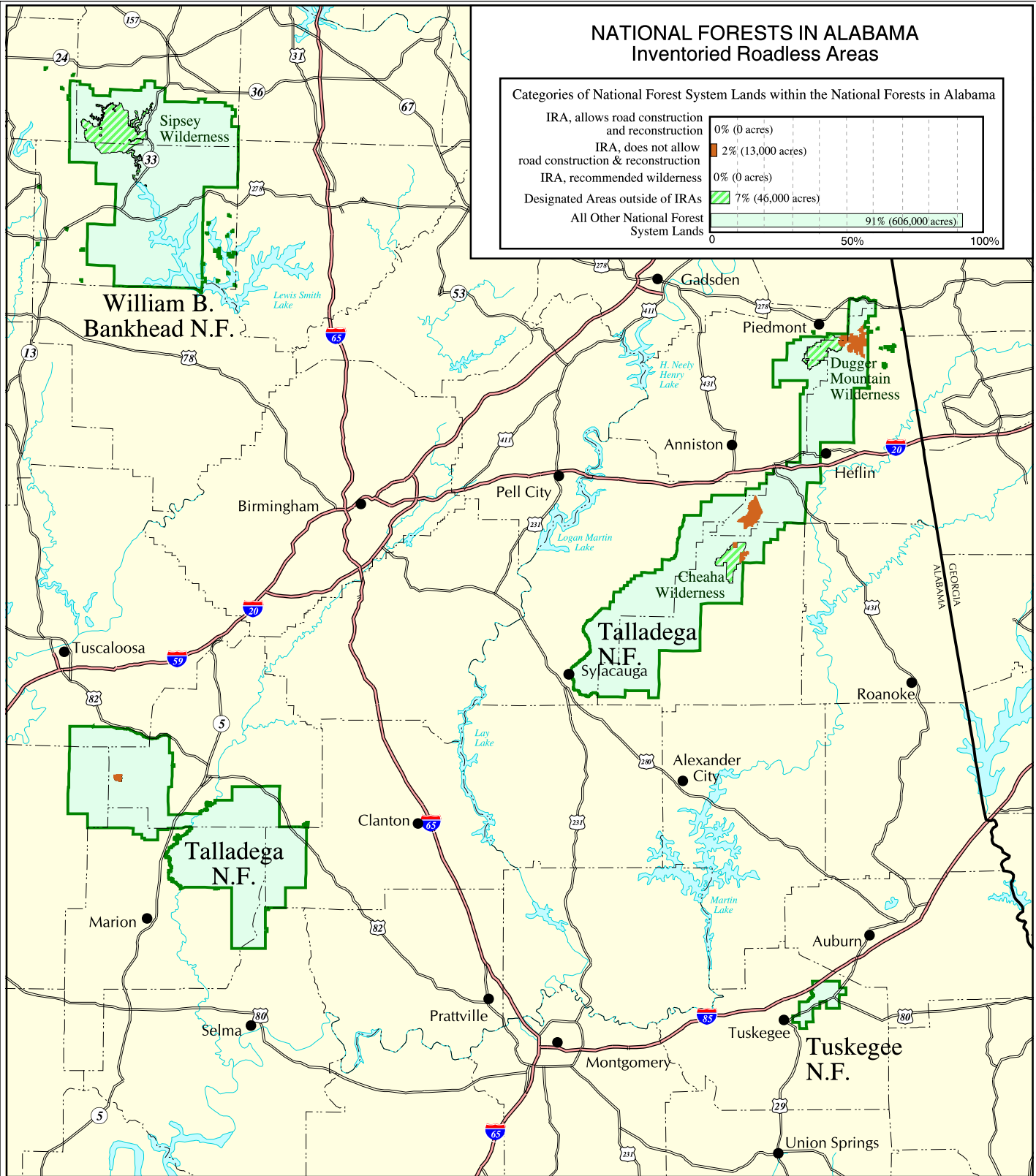
- Interstate Highway
- Other Highways
- County boundaries

Alabama

### NATIONAL FORESTS IN ALABAMA Inventoried Roadless Areas

Categories of National Forest System Lands within the National Forests in Alabama

IRA, allows road construction and reconstruction	0% (0 acres)
IRA, does not allow road construction & reconstruction	2% (13,000 acres)
IRA, recommended wilderness	0% (0 acres)
Designated Areas outside of IRAs	7% (46,000 acres)
All Other National Forest System Lands	91% (606,000 acres)




The USDA Forest Service uses the most current and complete data available. GIS data and product accuracy may vary. Using GIS products for purposes other than those for which they were intended may yield inaccurate or misleading results. The USDA Forest Service reserves the right to correct, update, modify, or replace GIS products without notification.

September 15, 2000  
Data Supplied by the National Forests in Alabama  
Contact: National Forests in Alabama  
2946 Chestnut Street  
Montgomery, AL 36107-3010  
(334) 832-4470



SCALE in MILES



- Inventoried Roadless Area where road construction or reconstruction is allowed
- Inventoried Roadless Area where road construction or reconstruction is not allowed
- Inventoried Roadless Area where road construction or reconstruction is not allowed, and the forest plan recommends as wilderness
- Designated Areas outside of Inventoried Roadless Areas
- National Forest System lands outside of Inventoried Roadless Areas - not all private land is shown on the map

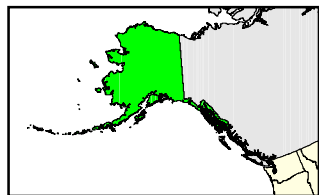
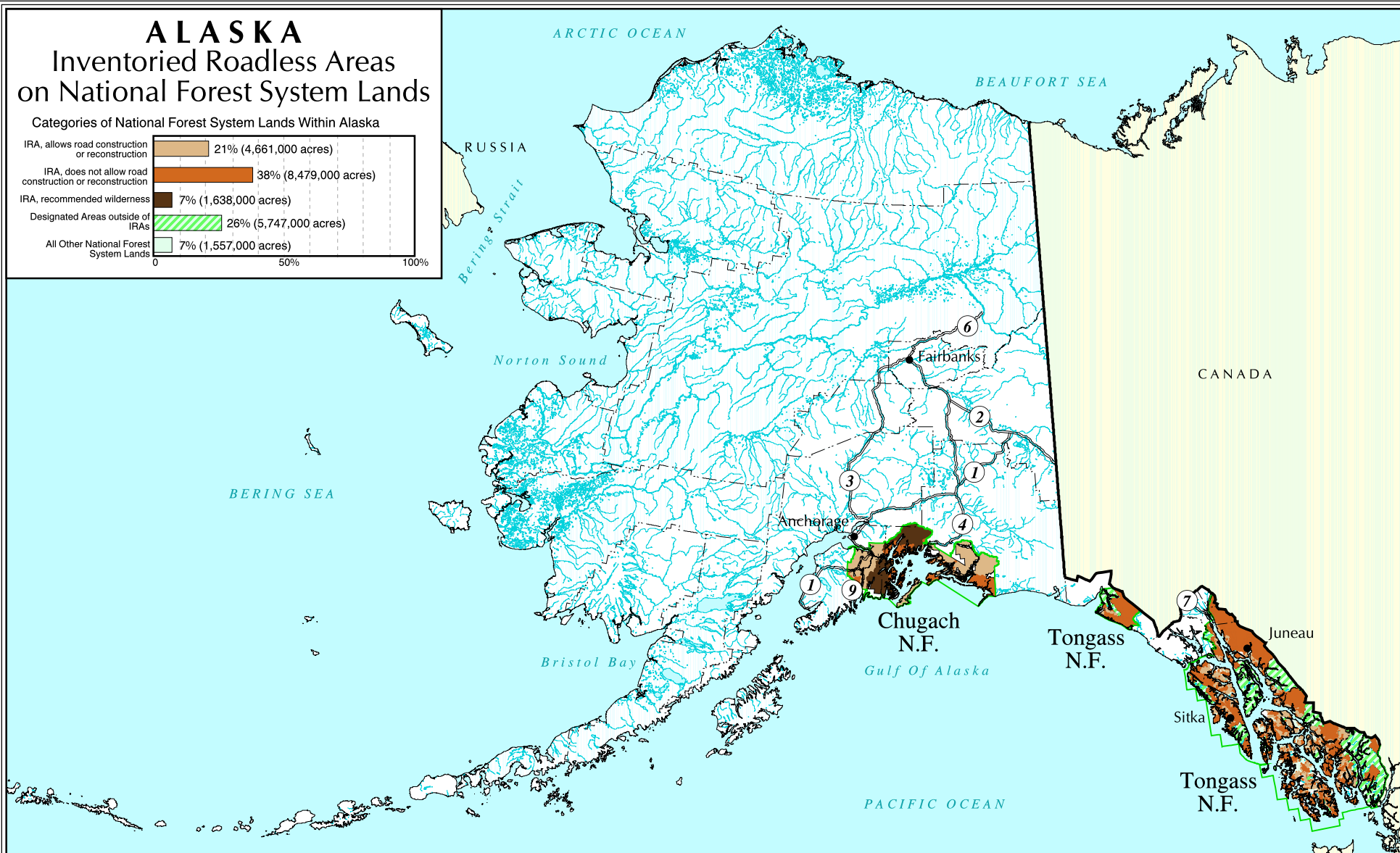
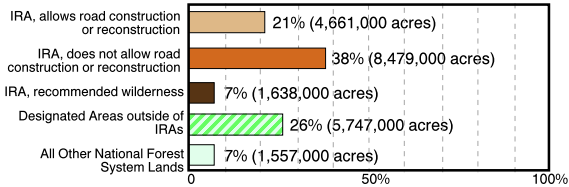
- Interstate Highway
- Other Highways
- County boundaries

National Forests in Alabama

# ALASKA

## Inventoried Roadless Areas on National Forest System Lands

### Categories of National Forest System Lands Within Alaska



The USDA Forest Service uses the most current and complete data available. GIS data and product accuracy may vary. Using GIS products for purposes other than those for which they were intended may yield inaccurate or misleading results. The USDA Forest Service reserves the right to correct, update, modify, or replace GIS products without notification.

September 15, 2000  
 Data Supplied by individual National Forests  
 Contact the National Forest Offices  
 for further information.

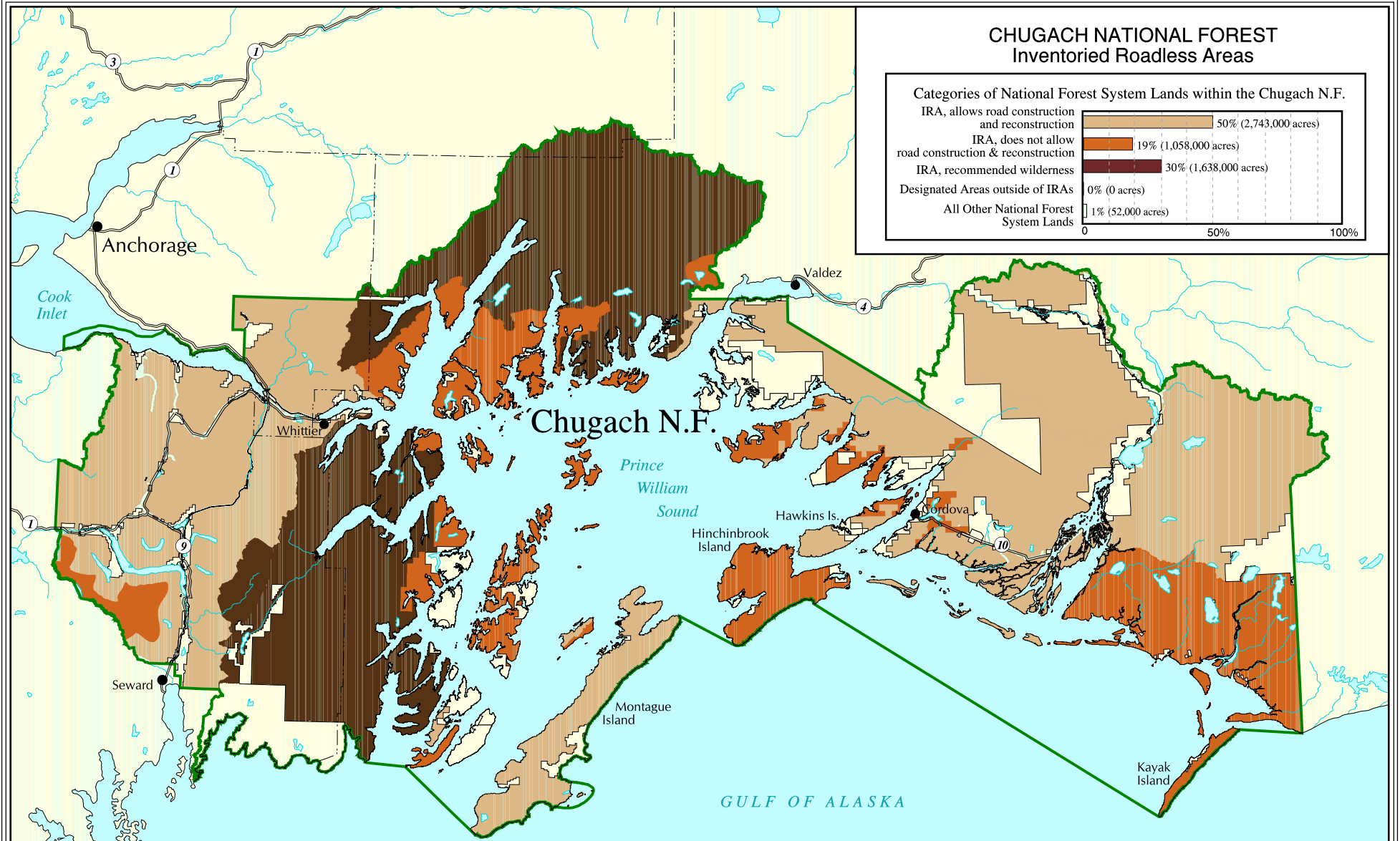
Transverse Mercator Projection



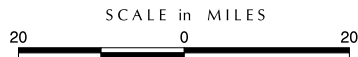
- Inventoried Roadless Area where road construction or reconstruction is allowed
- Inventoried Roadless Area where road construction or reconstruction is not allowed
- Inventoried Roadless Area where road construction or reconstruction is not allowed, and the forest plan recommends as wilderness
- Designated Areas outside of Inventoried Roadless Areas
- National Forest System lands outside of Inventoried Roadless Areas - not all private land is shown on the map

- Interstate Highway
- Other Highways
- County boundaries





The USDA Forest Service uses the most current and complete data available. GIS data and product accuracy may vary. Using GIS products for purposes other than those for which they were intended may yield inaccurate or misleading results. The USDA Forest Service reserves the right to correct, update, modify, or replace GIS products without notification.



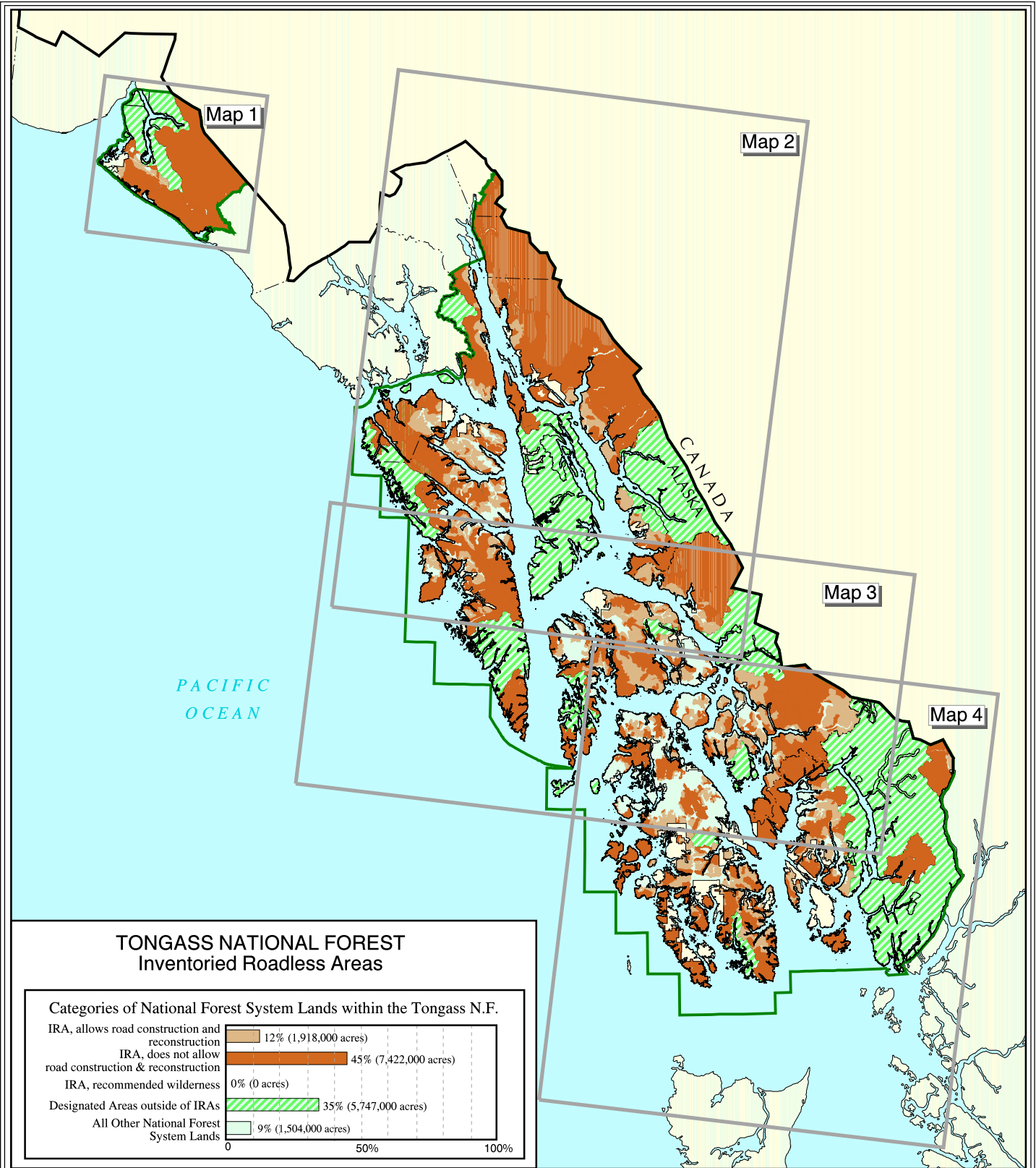
September 15, 2000  
Data Supplied by Chugach National Forest  
Contact: Chugach N.F.  
3301 C Street, Suite 300  
Anchorage, AK 99503-3998  
(907) 271-2500



- Inventoried Roadless Area where road construction or reconstruction is allowed
- Inventoried Roadless Area where road construction or reconstruction is not allowed
- Inventoried Roadless Area where road construction or reconstruction is not allowed, and the forest plan recommends as wilderness
- Designated Areas outside of Inventoried Roadless Areas
- National Forest System lands outside of Inventoried Roadless Areas - not all private land is shown on the map

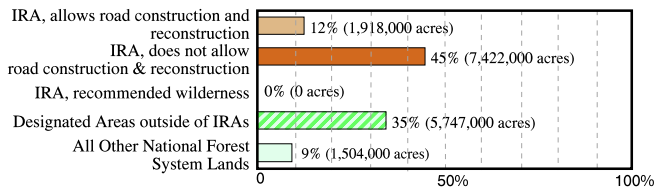
- Interstate Highway
- Other Highways
- County boundaries





**TONGASS NATIONAL FOREST  
Inventoried Roadless Areas**

**Categories of National Forest System Lands within the Tongass N.F.**




The USDA Forest Service uses the most current and complete data available. GIS data and product accuracy may vary. Using GIS products for purposes other than those for which they were intended may yield inaccurate or misleading results. The USDA Forest Service reserves the right to correct, update, modify, or replace GIS products without notification.

September 15, 2000  
Data Supplied by Tongass National Forest  
Contact: Tongass N.F.  
Federal Building  
648 Mission Street  
Ketchikan, AK 99901  
(907) 228-6202



SCALE in MILES




- Inventoried Roadless Area where road construction or reconstruction is allowed
- Inventoried Roadless Area where road construction or reconstruction is not allowed
- Inventoried Roadless Area where road construction or reconstruction is not allowed, and the forest plan recommends as wilderness
- Designated Areas outside of Inventoried Roadless Areas
- National Forest System lands outside of Inventoried Roadless Areas - not all private land is shown on the map
- Interstate Highway
- Other Highways
- County boundaries

The USDA Forest Service uses the most current and complete data available. GIS data and product accuracy may vary. Using GIS products for purposes other than those for which they were intended may yield inaccurate or misleading results. The USDA Forest Service reserves the right to correct, update, modify, or replace GIS products without notification.

September 15, 2000  
 Data Supplied by Tongass National Forest  
 Contact: Tongass N.F.  
 Federal Building  
 648 Mission Street  
 Ketchikan, AK 99901  
 (907) 228-6202



SCALE in MILES



Map 2

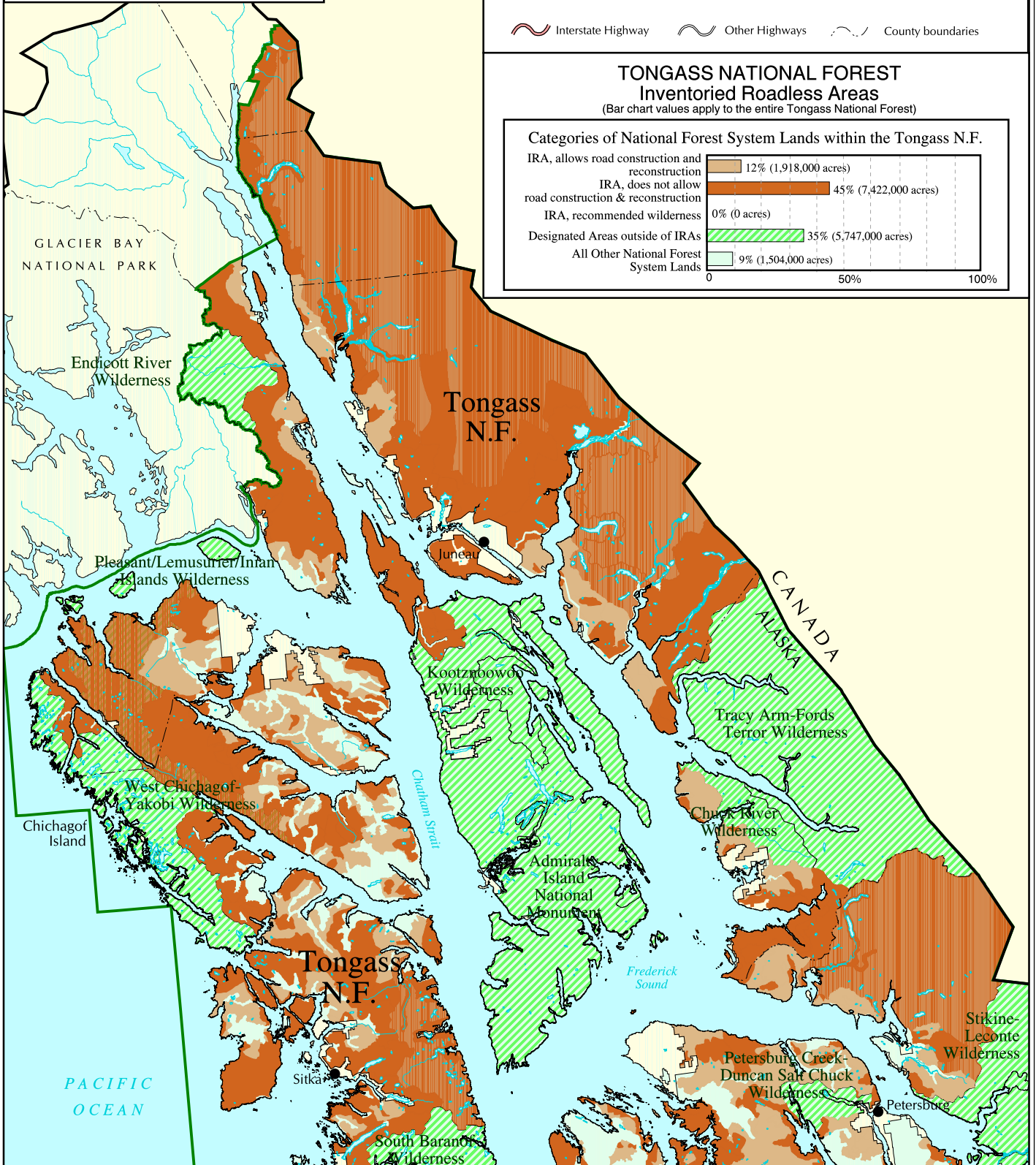
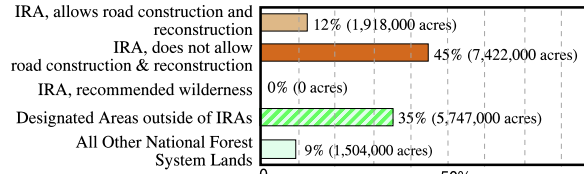
### TONGASS NATIONAL FOREST Inventoried Roadless Areas

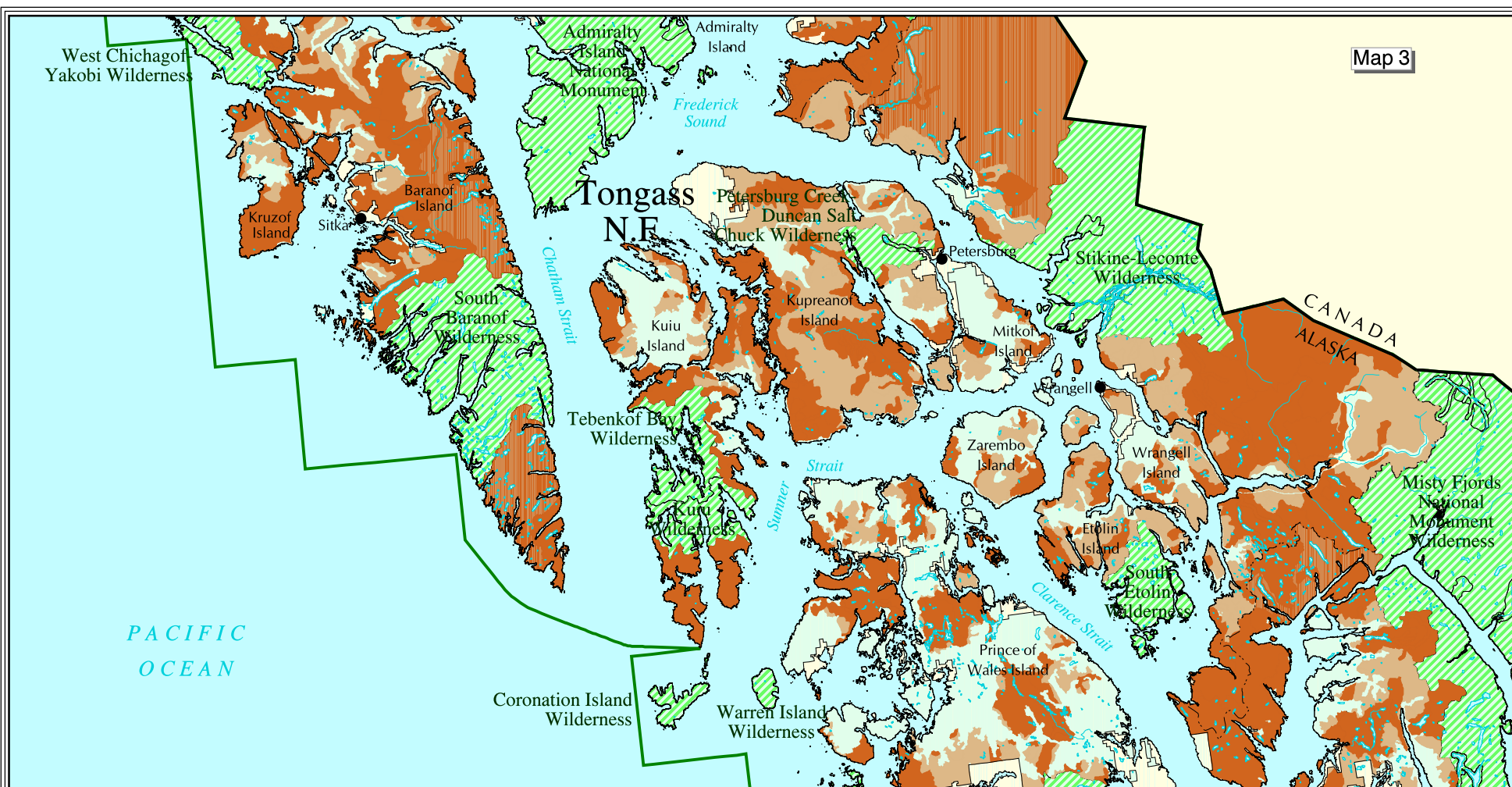
- Inventoried Roadless Area where road construction or reconstruction is allowed
  - Inventoried Roadless Area where road construction or reconstruction is not allowed
  - Inventoried Roadless Area where road construction or reconstruction is not allowed, and the forest plan recommends as wilderness
  - Designated Areas outside of Inventoried Roadless Areas
  - National Forest System lands outside of Inventoried Roadless Areas - not all private land is shown on the map
- Interstate Highway    Other Highways    County boundaries

### TONGASS NATIONAL FOREST Inventoried Roadless Areas

(Bar chart values apply to the entire Tongass National Forest)









#### Categories of National Forest System Lands within the Tongass N.F.





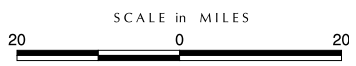
Map 3

### TONGASS NATIONAL FOREST Inventoried Roadless Areas

-  Inventoried Roadless Area where road construction or reconstruction is allowed
  -  Inventoried Roadless Area where road construction or reconstruction is not allowed
  -  Inventoried Roadless Area where road construction or reconstruction is not allowed, and the forest plan recommends as wilderness
  -  Designated Areas outside of Inventoried Roadless Areas
  -  National Forest System lands outside of Inventoried Roadless Areas - not all private land is shown on the map
-  Interstate Highway     Other Highways     County boundaries

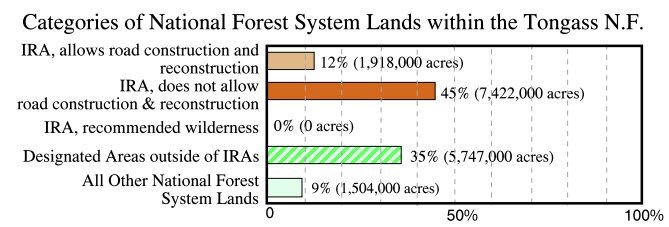
The USDA Forest Service uses the most current and complete data available. GIS data and product accuracy may vary. Using GIS products for purposes other than those for which they were intended may yield inaccurate or misleading results. The USDA Forest Service reserves the right to correct, update, modify, or replace GIS products without notification.

September 15, 2000  
Data Supplied by Tongass National Forest  
Contact: Tongass N.F.  
Federal Building  
648 Mission Street  
Ketchikan, AK 99901  
(907) 228-6202

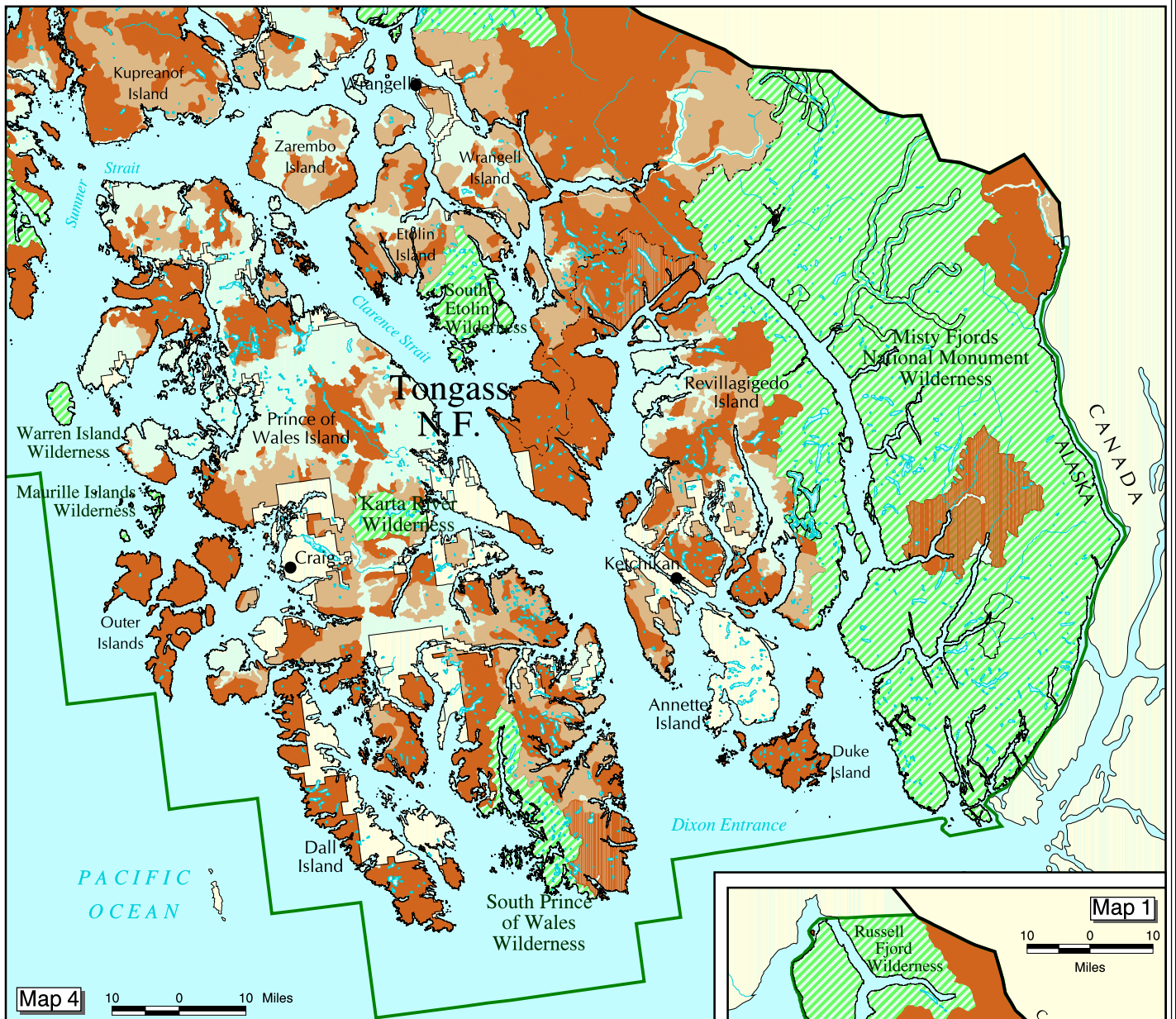


### TONGASS NATIONAL FOREST Inventoried Roadless Areas

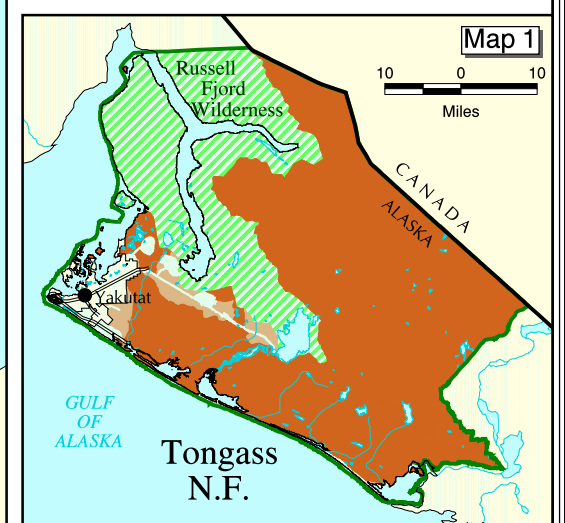
(Bar chart values apply to the entire Tongass National Forest)







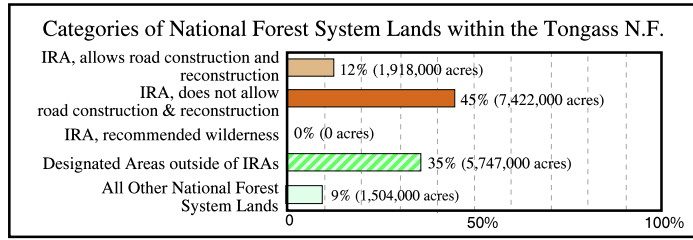
Map 4 10 0 10 Miles



Map 1

**TONGASS NATIONAL FOREST  
Inventoried Roadless Areas**

(Bar chart values apply to the entire Tongass National Forest)



**TONGASS NATIONAL FOREST  
Inventoried Roadless Areas**

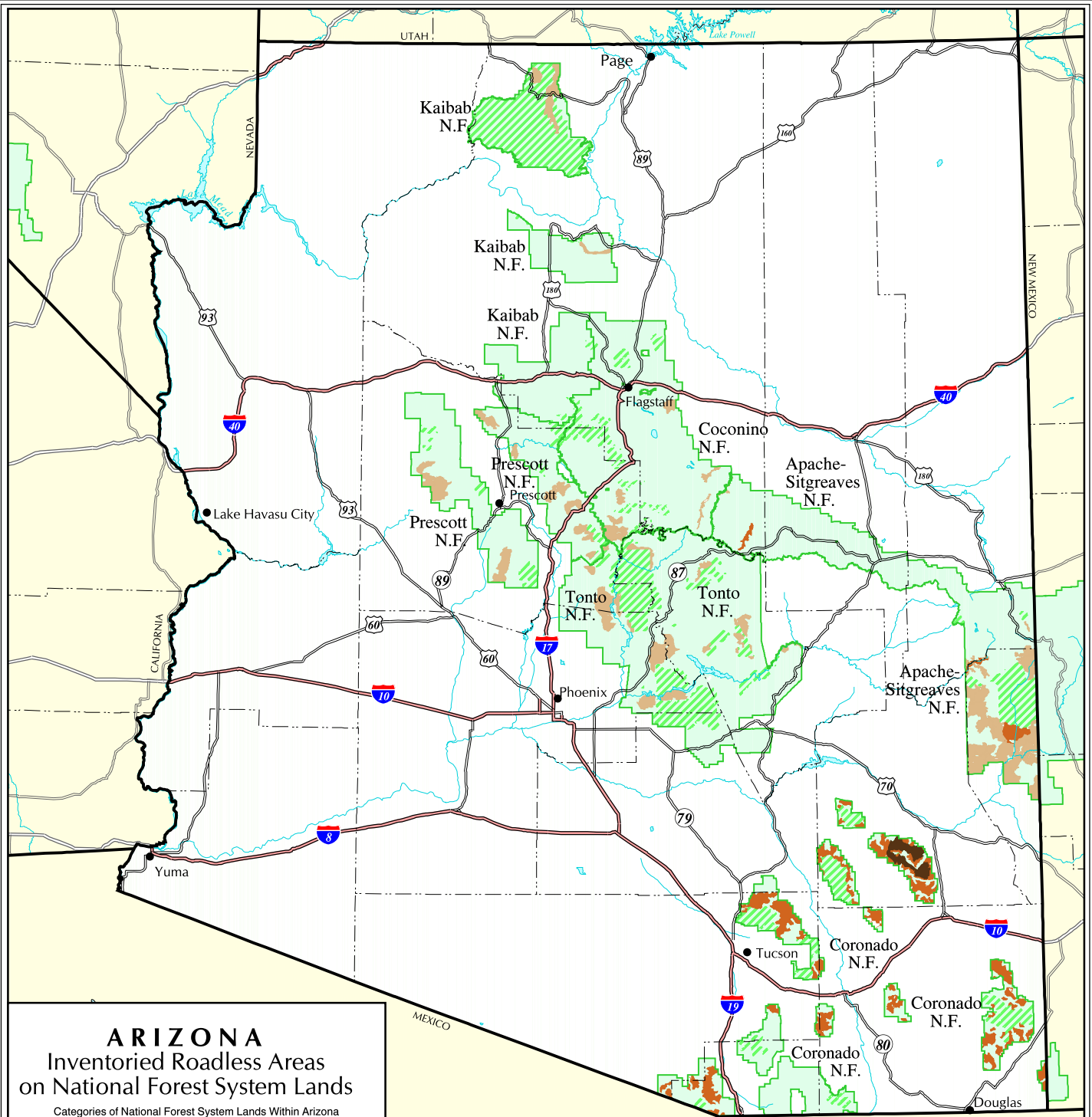
The USDA Forest Service uses the most current and complete data available. GIS data and product accuracy may vary. Using GIS products for purposes other than those for which they were intended may yield inaccurate or misleading results. The USDA Forest Service reserves the right to correct, update, modify, or replace GIS products without notification.

September 15, 2000  
Data Supplied by Tongass National Forest  
Contact: Tongass N.F.  
Federal Building  
648 Mission Street  
Ketchikan, AK 99901  
(907) 228-6202



- Inventoried Roadless Area where road construction or reconstruction is allowed
- Inventoried Roadless Area where road construction or reconstruction is not allowed
- Inventoried Roadless Area where road construction or reconstruction is not allowed, and the forest plan recommends as wilderness
- Designated Areas outside of Inventoried Roadless Areas
- National Forest System lands outside of Inventoried Roadless Areas - not all private land is shown on the map

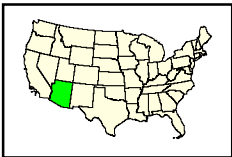
- Interstate Highway
- Other Highways
- County boundaries



### ARIZONA Inventoried Roadless Areas on National Forest System Lands

Categories of National Forest System Lands Within Arizona

IRA, allows road construction or reconstruction	6% (699,000 acres)
IRA, does not allow road construction or reconstruction	4% (415,000 acres)
IRA, recommended wilderness	1% (61,000 acres)
Designated Areas outside of IRAs	18% (2,003,000 acres)
All Other National Forest System Lands	72% (8,078,000 acres)



The USDA Forest Service uses the most current and complete data available. GIS data and product accuracy may vary. Using GIS products for purposes other than those for which they were intended may yield inaccurate or misleading results. The USDA Forest Service reserves the right to correct, update, modify, or replace GIS products without notification.

September 15, 2000  
Data Supplied by individual National Forests.  
Contact the National Forest Offices  
for further information.

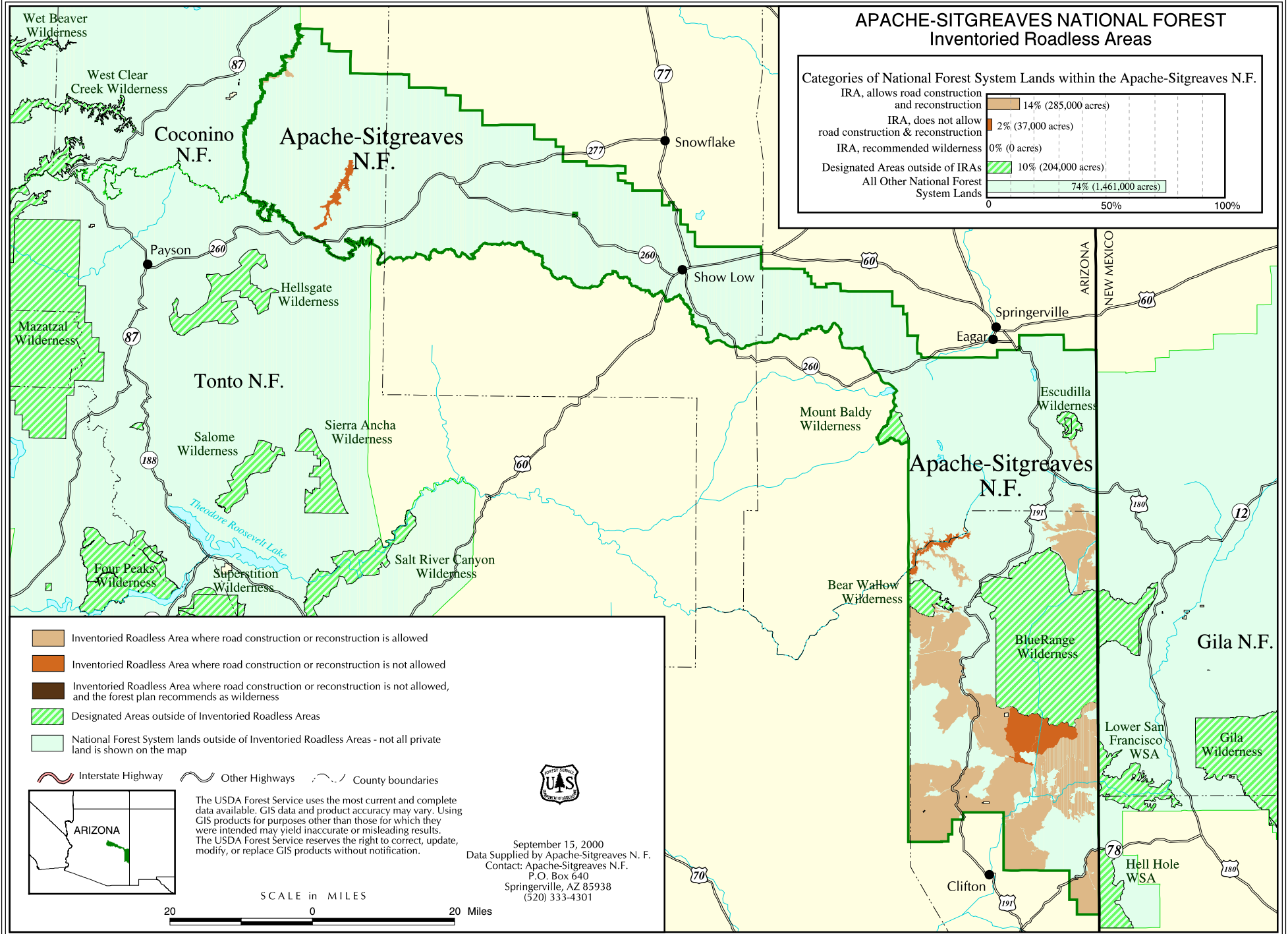


Transverse Mercator Projection



- Inventoried Roadless Area where road construction or reconstruction is allowed
- Inventoried Roadless Area where road construction or reconstruction is not allowed
- Inventoried Roadless Area where road construction or reconstruction is not allowed, and the forest plan recommends as wilderness
- Designated Areas outside of Inventoried Roadless Areas
- National Forest System lands outside of Inventoried Roadless Areas - not all private land is shown on the map

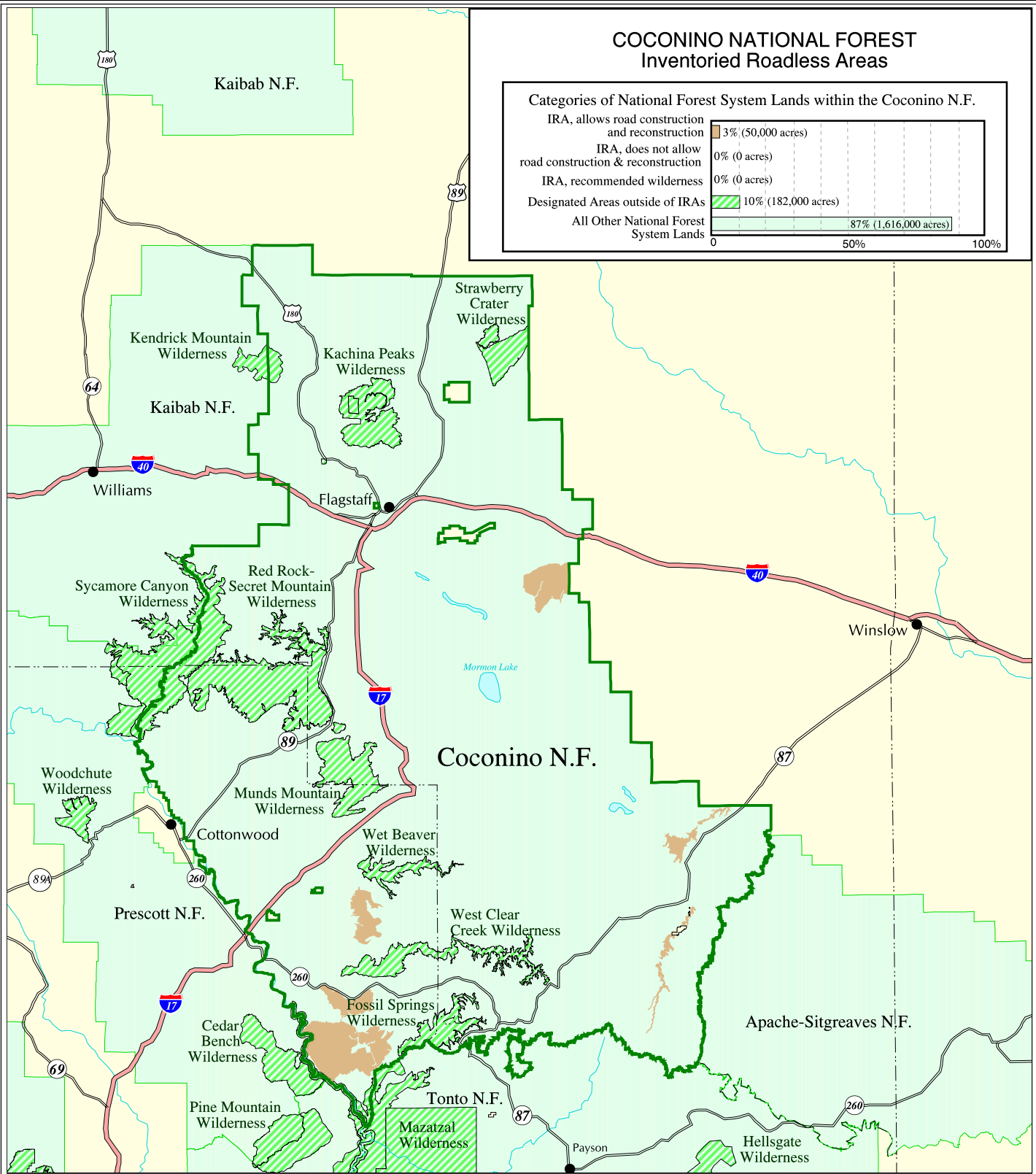
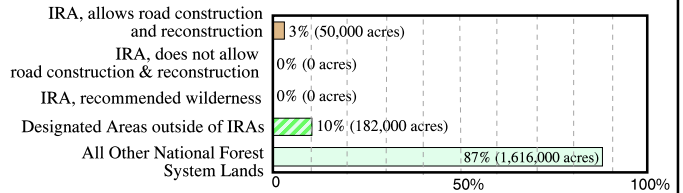
- Interstate Highway
- Other Highways
- County boundaries





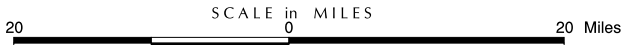
### COCONINO NATIONAL FOREST Inventoried Roadless Areas

Categories of National Forest System Lands within the Coconino N.F.



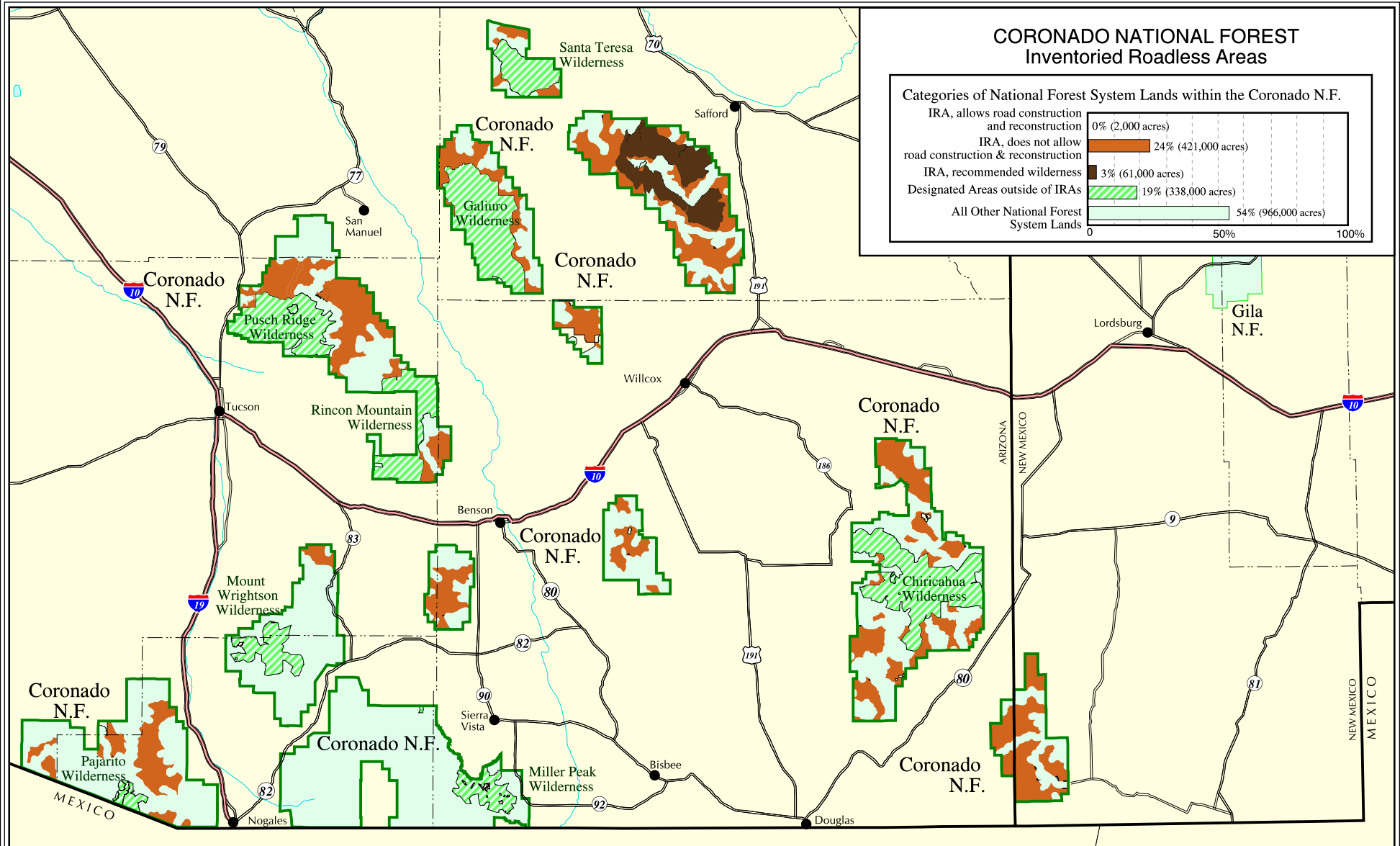
The USDA Forest Service uses the most current and complete data available. GIS data and product accuracy may vary. Using GIS products for purposes other than those for which they were intended may yield inaccurate or misleading results. The USDA Forest Service reserves the right to correct, update, modify, or replace GIS products without notification.

September 15, 2000  
Data Supplied by Coconino National Forest  
Contact: Coconino N.F.  
2323 E. Greenlaw Lane  
Flagstaff, AZ 86004  
(520) 527-3600



- Inventoried Roadless Area where road construction or reconstruction is allowed
- Inventoried Roadless Area where road construction or reconstruction is not allowed
- Inventoried Roadless Area where road construction or reconstruction is not allowed, and the forest plan recommends as wilderness
- Designated Areas outside of Inventoried Roadless Areas
- National Forest System lands outside of Inventoried Roadless Areas - not all private land is shown on the map
- Interstate Highway
- Other Highways
- County boundaries

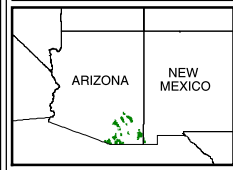




### CORONADO NATIONAL FOREST Inventoried Roadless Areas

Categories of National Forest System Lands within the Coronado N.F.

IRA, allows road construction and reconstruction	0% (2,000 acres)
IRA, does not allow road construction & reconstruction	24% (421,000 acres)
IRA, recommended wilderness	3% (61,000 acres)
Designated Areas outside of IRAs	19% (338,000 acres)
All Other National Forest System Lands	54% (966,000 acres)

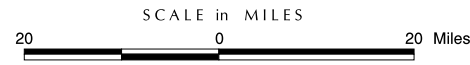


The USDA Forest Service uses the most current and complete data available. GIS data and product accuracy may vary. Using GIS products for purposes other than those for which they were intended may yield inaccurate or misleading results. The USDA Forest Service reserves the right to correct, update, modify, or replace GIS products without notification.



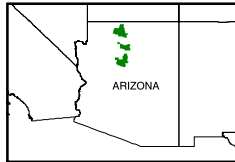
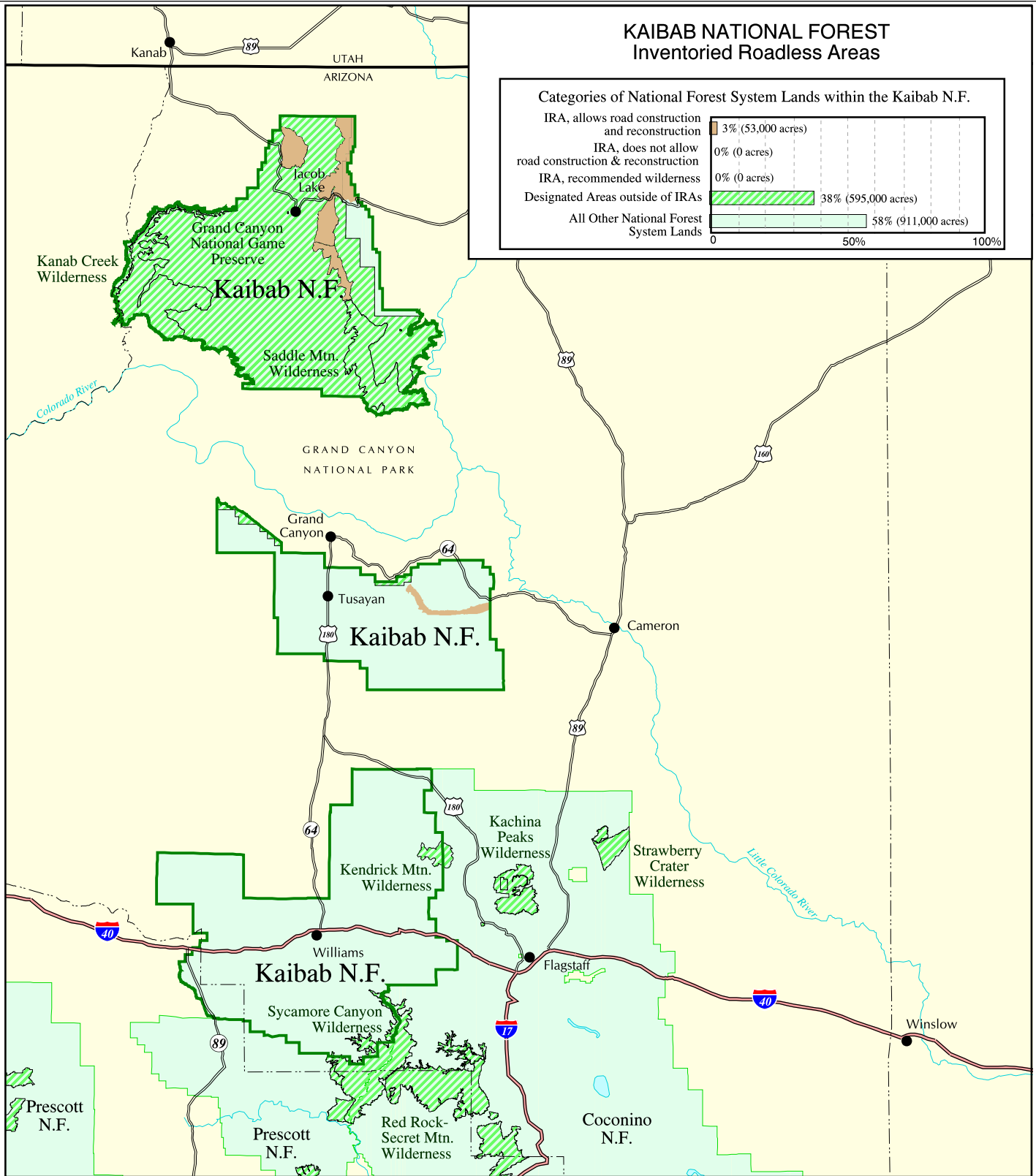
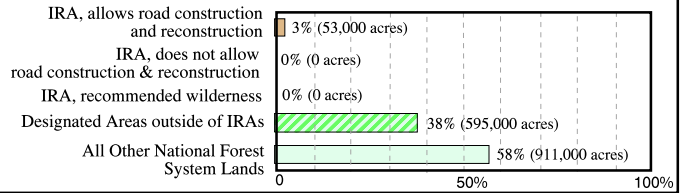
September 15, 2000  
Data Supplied by Coronado National Forest  
Contact: Coronado N.F.  
300 W. Congress  
Tucson, AZ 85701  
(520) 670-4552

- Inventoried Roadless Area where road construction or reconstruction is allowed
- Inventoried Roadless Area where road construction or reconstruction is not allowed, and the forest plan recommends as wilderness
- Inventoried Roadless Area where road construction or reconstruction is not allowed
- Designated Areas outside of Inventoried Roadless Areas
- National Forest System lands outside of Inventoried Roadless Areas - not all private land is shown on the map
- Interstate Highway
- Other Highways
- County boundaries



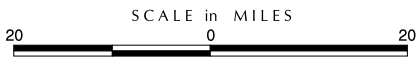
# KAIBAB NATIONAL FOREST Inventoried Roadless Areas

## Categories of National Forest System Lands within the Kaibab N.F.

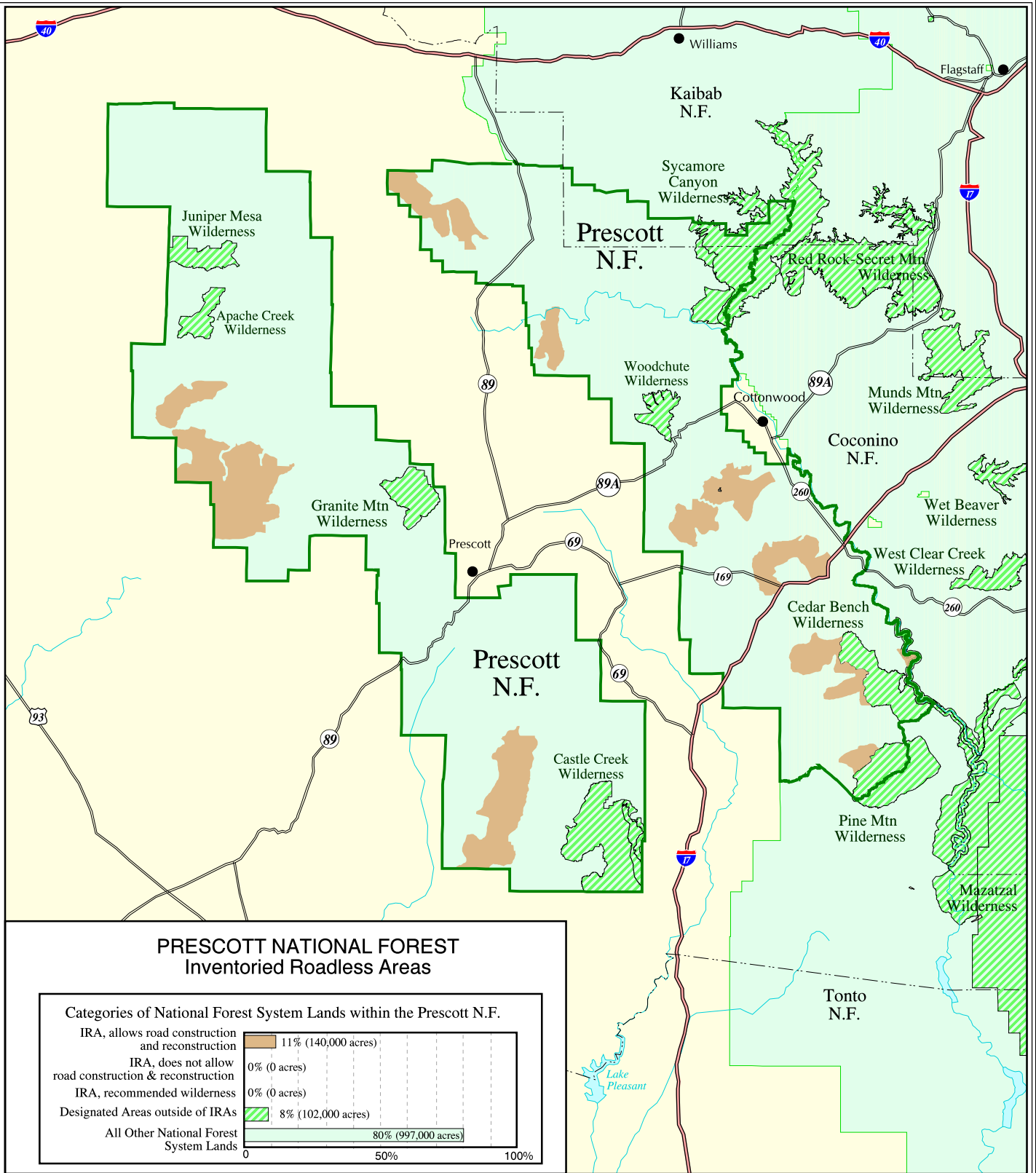


The USDA Forest Service uses the most current and complete data available. GIS data and product accuracy may vary. Using GIS products for purposes other than those for which they were intended may yield inaccurate or misleading results. The USDA Forest Service reserves the right to correct, update, modify, or replace GIS products without notification.


September 15, 2000  
Data Supplied by Kaibab National Forest  
Contact: Kaibab N.F.  
800 South 6th Street  
Williams, AZ 86046  
(520) 635-8200



- Inventoried Roadless Area where road construction or reconstruction is allowed
- Inventoried Roadless Area where road construction or reconstruction is not allowed
- Inventoried Roadless Area where road construction or reconstruction is not allowed, and the forest plan recommends as wilderness
- Designated Areas outside of Inventoried Roadless Areas
- National Forest System lands outside of Inventoried Roadless Areas - not all private land is shown on the map
- Interstate Highway
- Other Highways
- County boundaries



**PRESCOTT NATIONAL FOREST  
Inventoried Roadless Areas**



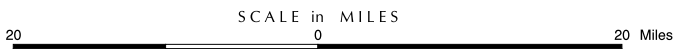
The USDA Forest Service uses the most current and complete data available. GIS data and product accuracy may vary. Using GIS products for purposes other than those for which they were intended may yield inaccurate or misleading results. The USDA Forest Service reserves the right to correct, update, modify, or replace GIS products without notification.

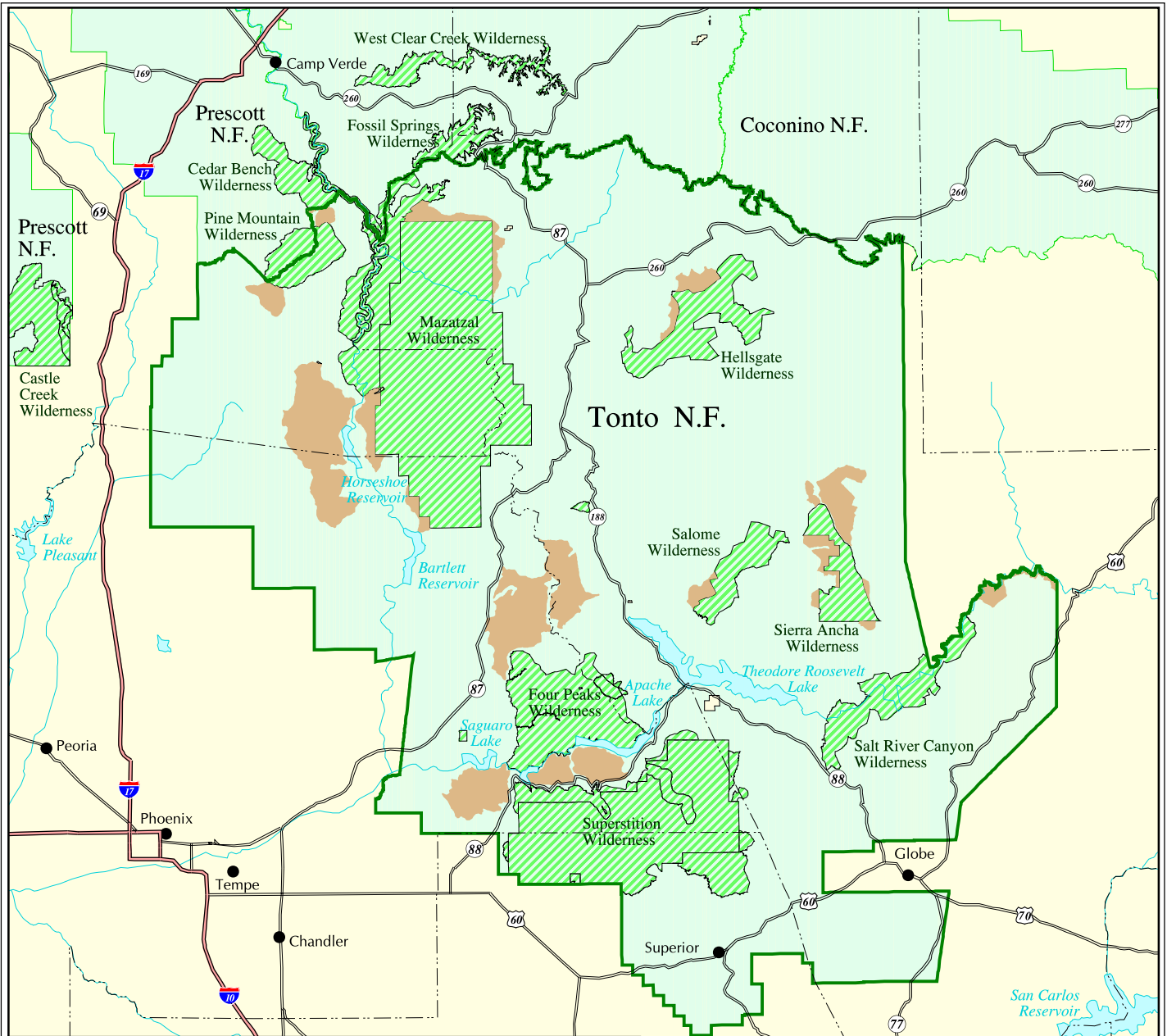
September 15, 2000  
Data Supplied by Prescott National Forest  
Contact: Prescott N.F.  
344 South Cortez  
Prescott, AZ 86303  
(520) 771-4700




- Inventoried Roadless Area where road construction or reconstruction is allowed
- Inventoried Roadless Area where road construction or reconstruction is not allowed
- Inventoried Roadless Area where road construction or reconstruction is not allowed, and the forest plan recommends as wilderness
- Designated Areas outside of Inventoried Roadless Areas
- National Forest System lands outside of Inventoried Roadless Areas - not all private land is shown on the map

- Interstate Highway
- Other Highways
- County boundaries





**TONTO NATIONAL FOREST  
Inventoried Roadless Areas**



The USDA Forest Service uses the most current and complete data available. GIS data and product accuracy may vary. Using GIS products for purposes other than those for which they were intended may yield inaccurate or misleading results. The USDA Forest Service reserves the right to correct, update, modify, or replace GIS products without notification.

September 15, 2000  
Data Supplied by Tonto National Forest  
Contact: Tonto N.F.  
2324 East McDowell Road  
Phoenix, AZ 85006  
(602) 225-5200



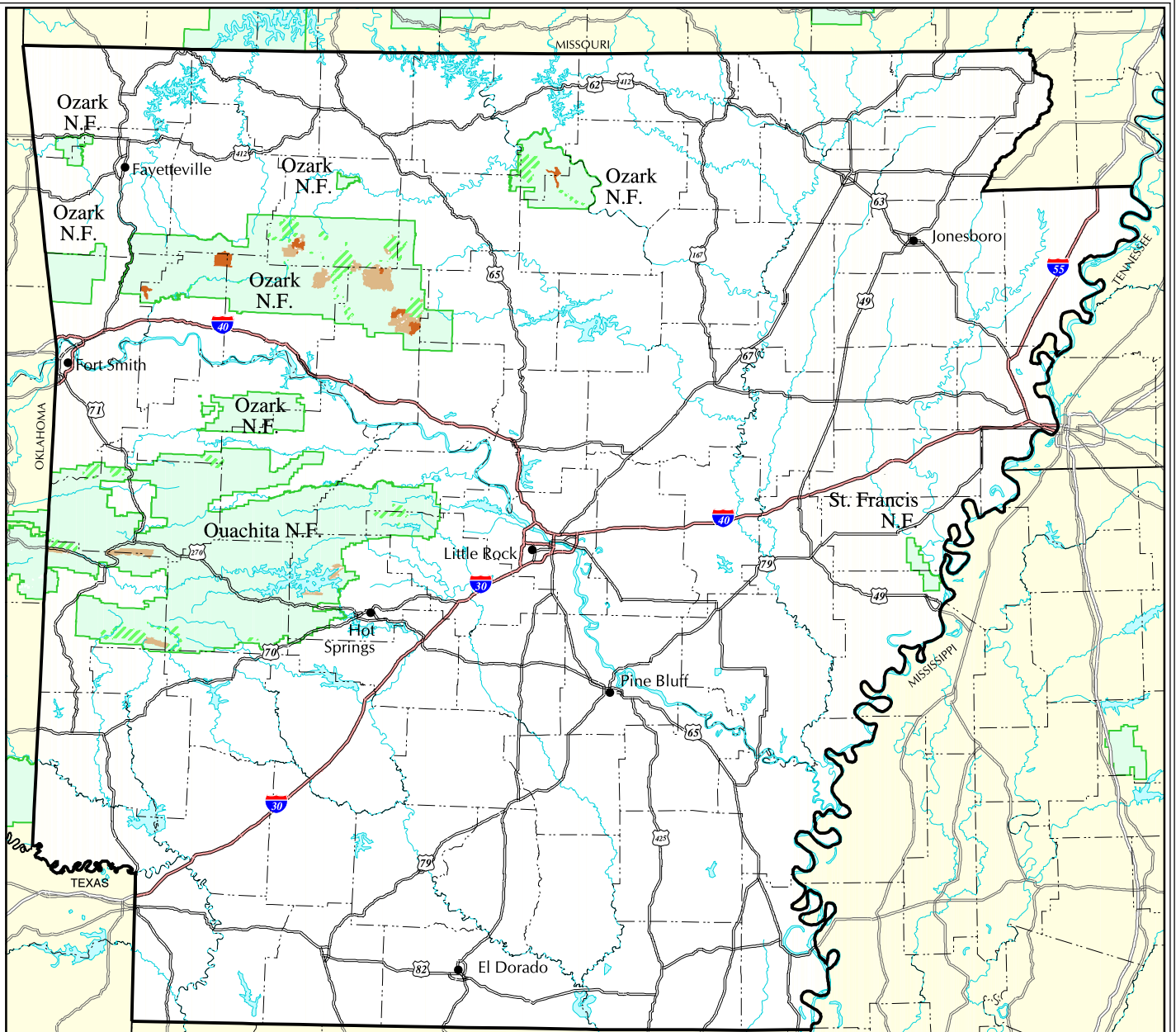
SCALE in MILES



- Inventoried Roadless Area where road construction or reconstruction is allowed
- Inventoried Roadless Area where road construction or reconstruction is not allowed
- Inventoried Roadless Area where road construction or reconstruction is not allowed, and the forest plan recommends as wilderness
- Designated Areas outside of Inventoried Roadless Areas
- National Forest System lands outside of Inventoried Roadless Areas - not all private land is shown on the map
- Interstate Highway
- Other Highways
- County boundaries



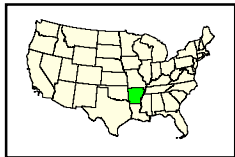
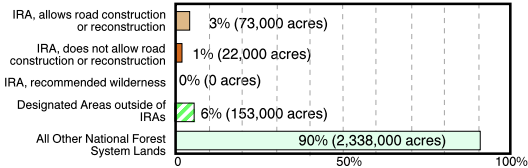




# ARKANSAS

## Inventoried Roadless Areas on National Forest System Lands

### Categories of National Forest System Lands Within Arkansas



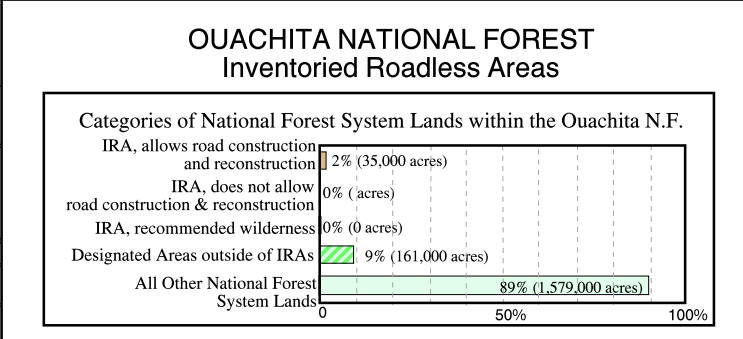
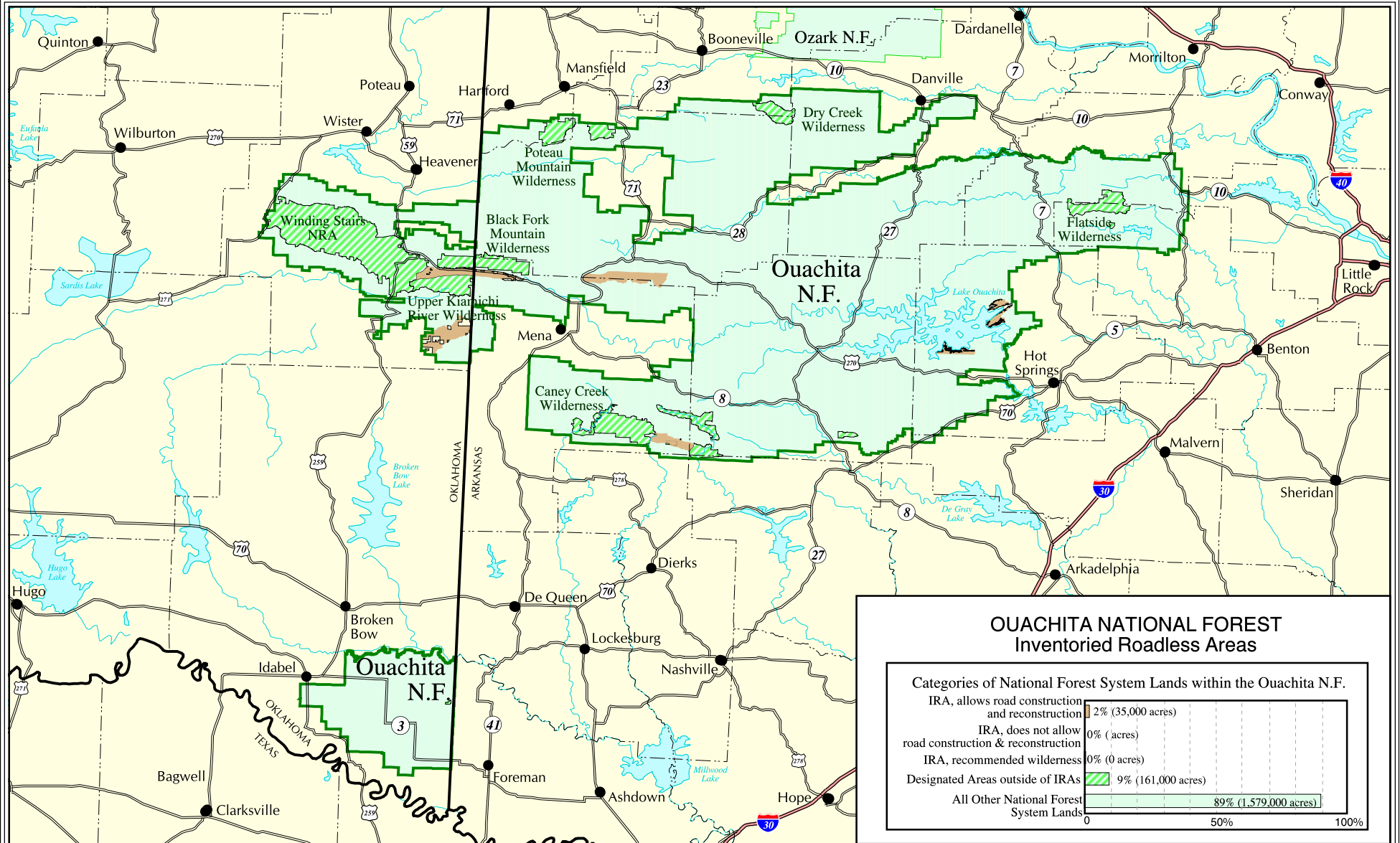
The USDA Forest Service uses the most current and complete data available. GIS data and product accuracy may vary. Using GIS products for purposes other than those for which they were intended may yield inaccurate or misleading results. The USDA Forest Service reserves the right to correct, update, modify, or replace GIS products without notification.

September 15, 2000  
 Data Supplied by individual National Forests.  
 Contact the National Forest Offices for further information.

Lambert Conformal Conic Projection



- Inventoried Roadless Area where road construction or reconstruction is allowed
- Inventoried Roadless Area where road construction or reconstruction is not allowed
- Inventoried Roadless Area where road construction or reconstruction is not allowed, and the forest plan recommends as wilderness
- Designated Areas outside of Inventoried Roadless Areas
- National Forest System lands outside of Inventoried Roadless Areas - not all private land is shown on the map
- Interstate Highway
- Other Highways
- County boundaries

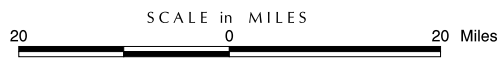


The USDA Forest Service uses the most current and complete data available. GIS data and product accuracy may vary. Using GIS products for purposes other than those for which they were intended may yield inaccurate or misleading results. The USDA Forest Service reserves the right to correct, update, modify, or replace GIS products without notification.

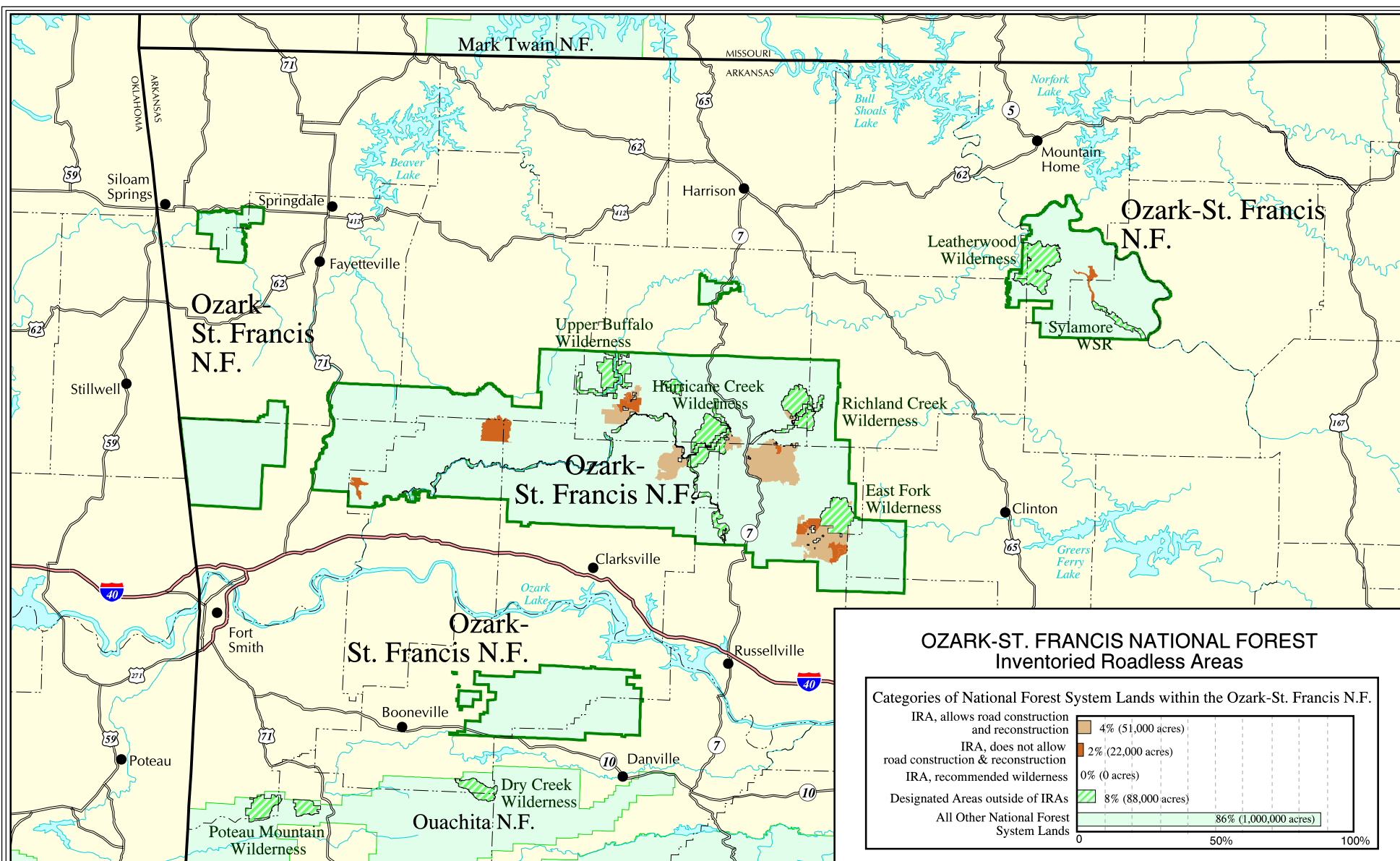


September 15, 2000  
Data Supplied by Ouachita National Forest  
Contact: Ouachita N.F.  
Box 1270, Federal Bldg.  
Hot Springs Nat'l Park, AR 71902  
(501) 321-5202

- Inventoried Roadless Area where road construction or reconstruction is allowed
- Inventoried Roadless Area where road construction or reconstruction is not allowed
- Inventoried Roadless Area where road construction or reconstruction is not allowed, and the forest plan recommends as wilderness
- Designated Areas outside of Inventoried Roadless Areas
- National Forest System lands outside of Inventoried Roadless Areas - not all private land is shown on the map
- Interstate Highway
- Other Highways
- County boundaries



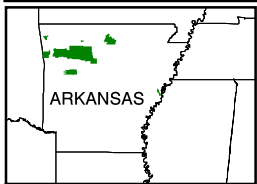




### OZARK-ST. FRANCIS NATIONAL FOREST Inventoried Roadless Areas

Categories of National Forest System Lands within the Ozark-St. Francis N.F.

IRA, allows road construction and reconstruction	4% (51,000 acres)
IRA, does not allow road construction & reconstruction	2% (22,000 acres)
IRA, recommended wilderness	0% (0 acres)
Designated Areas outside of IRAs	8% (88,000 acres)
All Other National Forest System Lands	86% (1,000,000 acres)



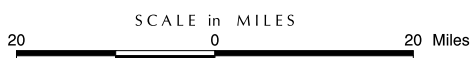
The USDA Forest Service uses the most current and complete data available. GIS data and product accuracy may vary. Using GIS products for purposes other than those for which they were intended may yield inaccurate or misleading results. The USDA Forest Service reserves the right to correct, update, modify, or replace GIS products without notification.



September 15, 2000  
 Data Supplied by Ozark-St. Francis N.F.  
 Contact: Ozark-St. Francis N.F.  
 605 W. Main  
 Russellville, AR 72801-3614  
 (501) 321-5202

- Inventoried Roadless Area where road construction or reconstruction is allowed
- Inventoried Roadless Area where road construction or reconstruction is not allowed
- Inventoried Roadless Area where road construction or reconstruction is not allowed, and the forest plan recommends as wilderness
- Designated Areas outside of Inventoried Roadless Areas
- National Forest System lands outside of Inventoried Roadless Areas - not all private land is shown on the map
- Interstate Highway
- Other Highways
- County boundaries

All Inventoried Roadless Areas are shown on the map above. There are no IRAs in the St. Francis N.F.

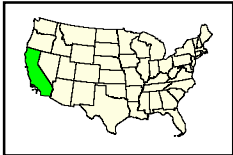




# CALIFORNIA Inventoried Roadless Areas on National Forest System Lands

## Categories of National Forest System Lands Within California

IRA, allows road construction or reconstruction	12% (2,527,000 acres)
IRA, does not allow road construction or reconstruction	8% (1,727,000 acres)
IRA, recommended wilderness	1% (163,000 acres)
Designated Areas outside of IRAs	26% (5,359,000 acres)
All Other National Forest System Lands	53% (10,923,000 acres)



The USDA Forest Service uses the most current and complete data available. GIS data and product accuracy may vary. Using GIS products for purposes other than those for which they were intended may yield inaccurate or misleading results. The USDA Forest Service reserves the right to correct, update, modify, or replace GIS products without notification.

September 15, 2000  
Data Supplied by individual National Forests.  
Contact the National Forest Offices  
for further information.

Lambert Conformal Conic Projection

0 50 Miles



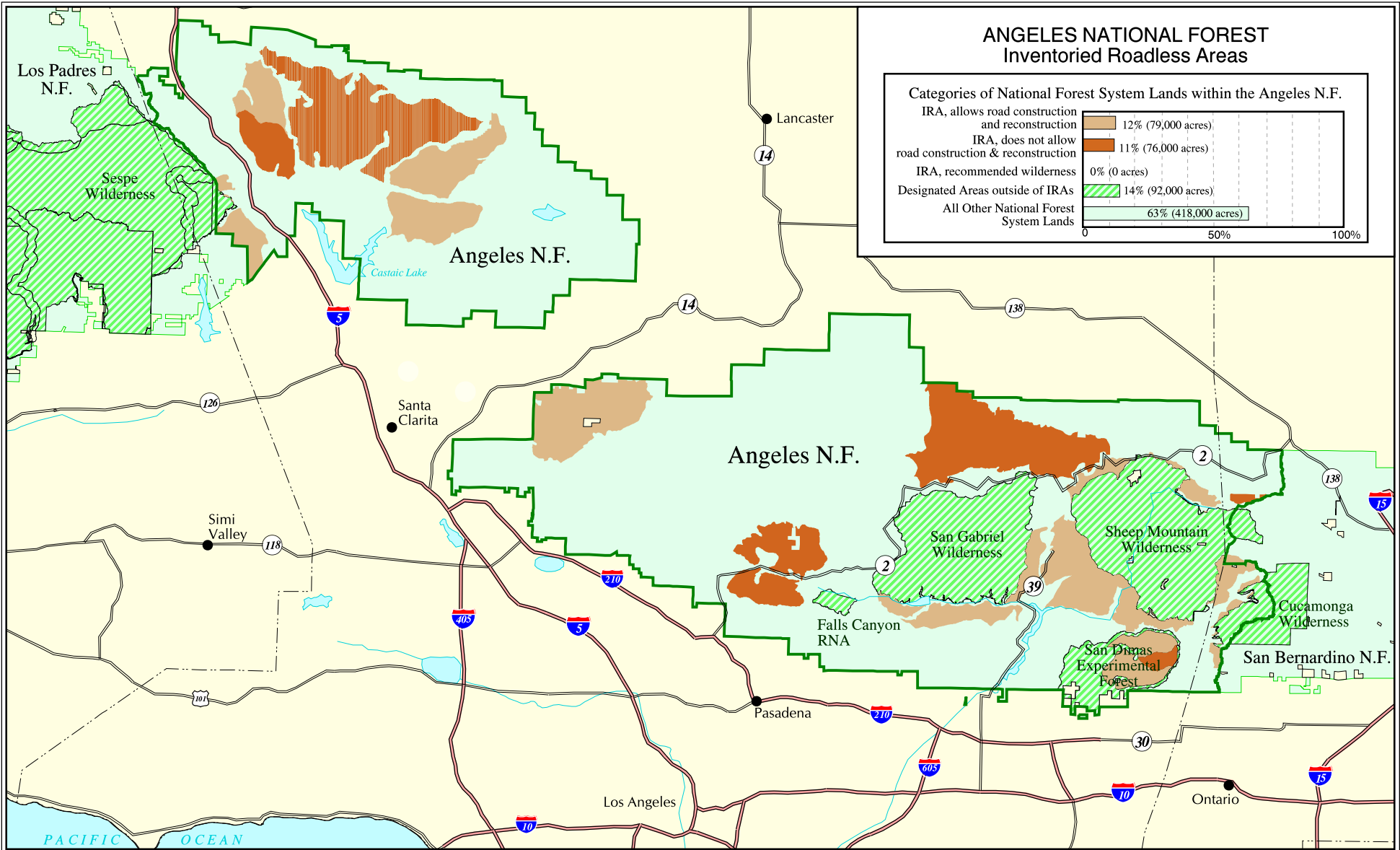
- Inventoried Roadless Area where road construction or reconstruction is allowed
- Inventoried Roadless Area where road construction or reconstruction is not allowed
- Inventoried Roadless Area where road construction or reconstruction is not allowed, and the forest plan recommends as wilderness
- Designated Areas outside of Inventoried Roadless Areas
- National Forest System lands outside of Inventoried Roadless Areas - not all private land is shown on the map

- Interstate Highway
- Other Highways
- County boundaries

### ANGELES NATIONAL FOREST Inventoried Roadless Areas

Categories of National Forest System Lands within the Angeles N.F.

IRA, allows road construction and reconstruction	12% (79,000 acres)
IRA, does not allow road construction & reconstruction	11% (76,000 acres)
IRA, recommended wilderness	0% (0 acres)
Designated Areas outside of IRAs	14% (92,000 acres)
All Other National Forest System Lands	63% (418,000 acres)

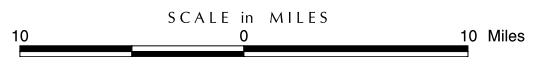


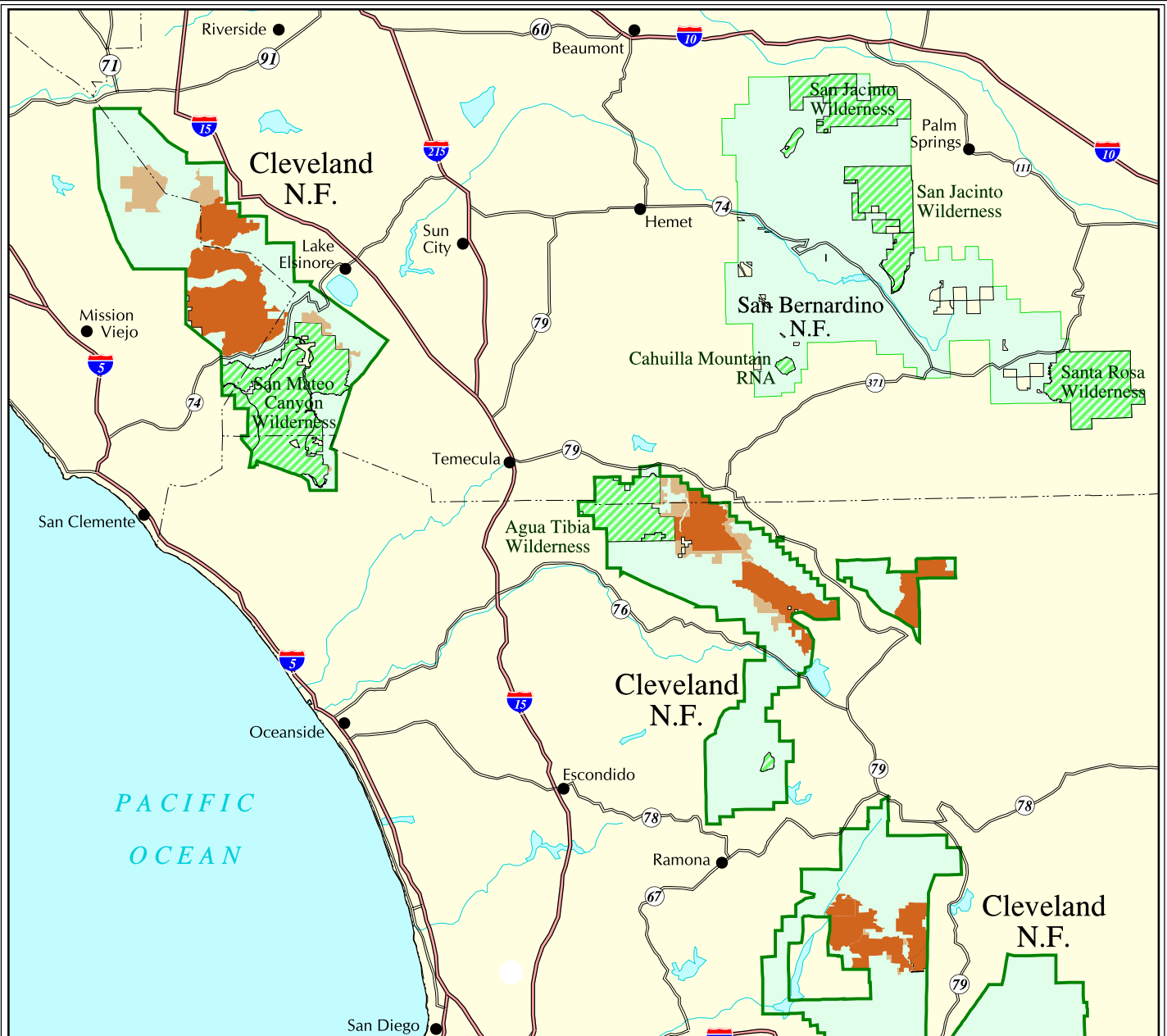
The USDA Forest Service uses the most current and complete data available. GIS data and product accuracy may vary. Using GIS products for purposes other than those for which they were intended may yield inaccurate or misleading results. The USDA Forest Service reserves the right to correct, update, modify, or replace GIS products without notification.



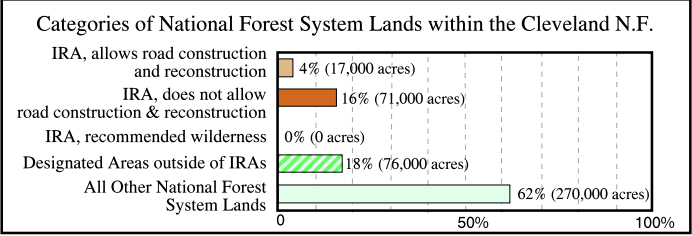
September 15, 2000  
 Data Supplied by Angeles National Forest  
 Contact: Angeles N.F.  
 701 N. Santa Anita Ave.  
 Arcadia, CA 91006  
 (626) 574-5200

- Inventoried Roadless Area where road construction or reconstruction is allowed
- Inventoried Roadless Area where road construction or reconstruction is not allowed
- Inventoried Roadless Area where road construction or reconstruction is not allowed, and the forest plan recommends as wilderness
- Designated Areas outside of Inventoried Roadless Areas
- National Forest System lands outside of Inventoried Roadless Areas - not all private land is shown on the map
- Interstate Highway
- Other Highways
- County boundaries





**CLEVELAND NATIONAL FOREST  
Inventoried Roadless Areas**



The USDA Forest Service uses the most current and complete data available. GIS data and product accuracy may vary. Using GIS products for purposes other than those for which they were intended may yield inaccurate or misleading results. The USDA Forest Service reserves the right to correct, update, modify, or replace GIS products without notification.

September 15, 2000  
Data Supplied by Cleveland National Forest  
Contact: Cleveland N.F.  
10845 Rancho Bernardo Rd., Suite 200  
San Diego, CA 92127-2107  
(858) 673-6180



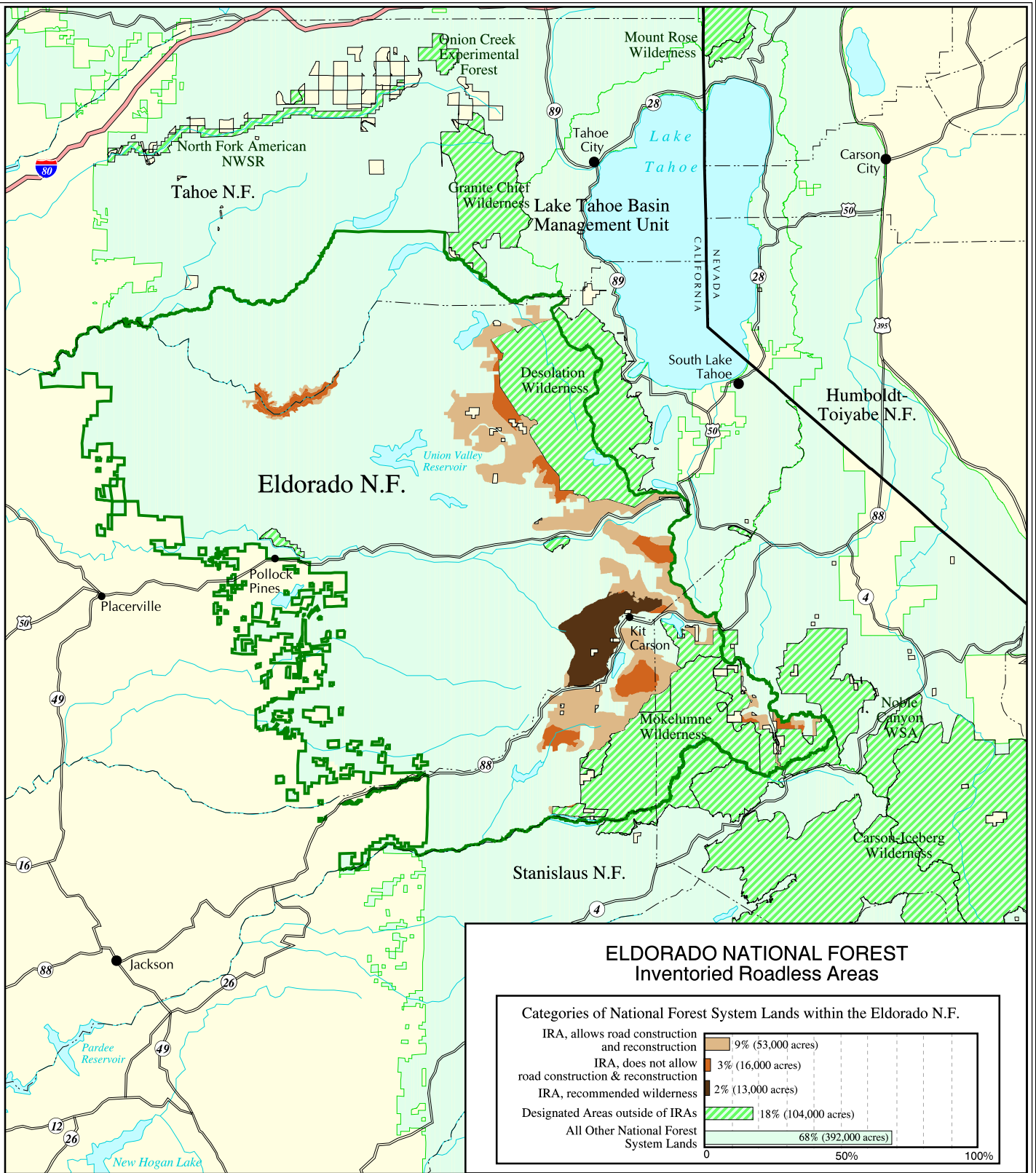
SCALE in MILES



- Inventoried Roadless Area where road construction or reconstruction is allowed
- Inventoried Roadless Area where road construction or reconstruction is not allowed
- Inventoried Roadless Area where road construction or reconstruction is not allowed, and the forest plan recommends as wilderness
- Designated Areas outside of Inventoried Roadless Areas
- National Forest System lands outside of Inventoried Roadless Areas - not all private land is shown on the map
- Interstate Highway
- Other Highways
- County boundaries

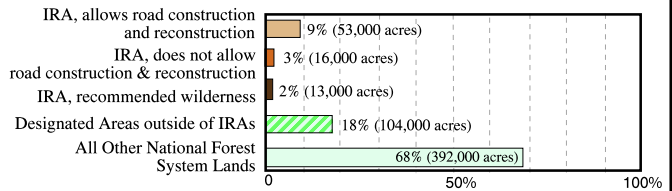


California



### ELDORADO NATIONAL FOREST Inventoried Roadless Areas

Categories of National Forest System Lands within the Eldorado N.F.



The USDA Forest Service uses the most current and complete data available. GIS data and product accuracy may vary. Using GIS products for purposes other than those for which they were intended may yield inaccurate or misleading results. The USDA Forest Service reserves the right to correct, update, modify, or replace GIS products without notification.

September 15, 2000  
Data Supplied by Eldorado National Forest  
Contact: Eldorado N.F.  
100 Forni Road  
Placerville, CA 95667  
(530) 622-5061

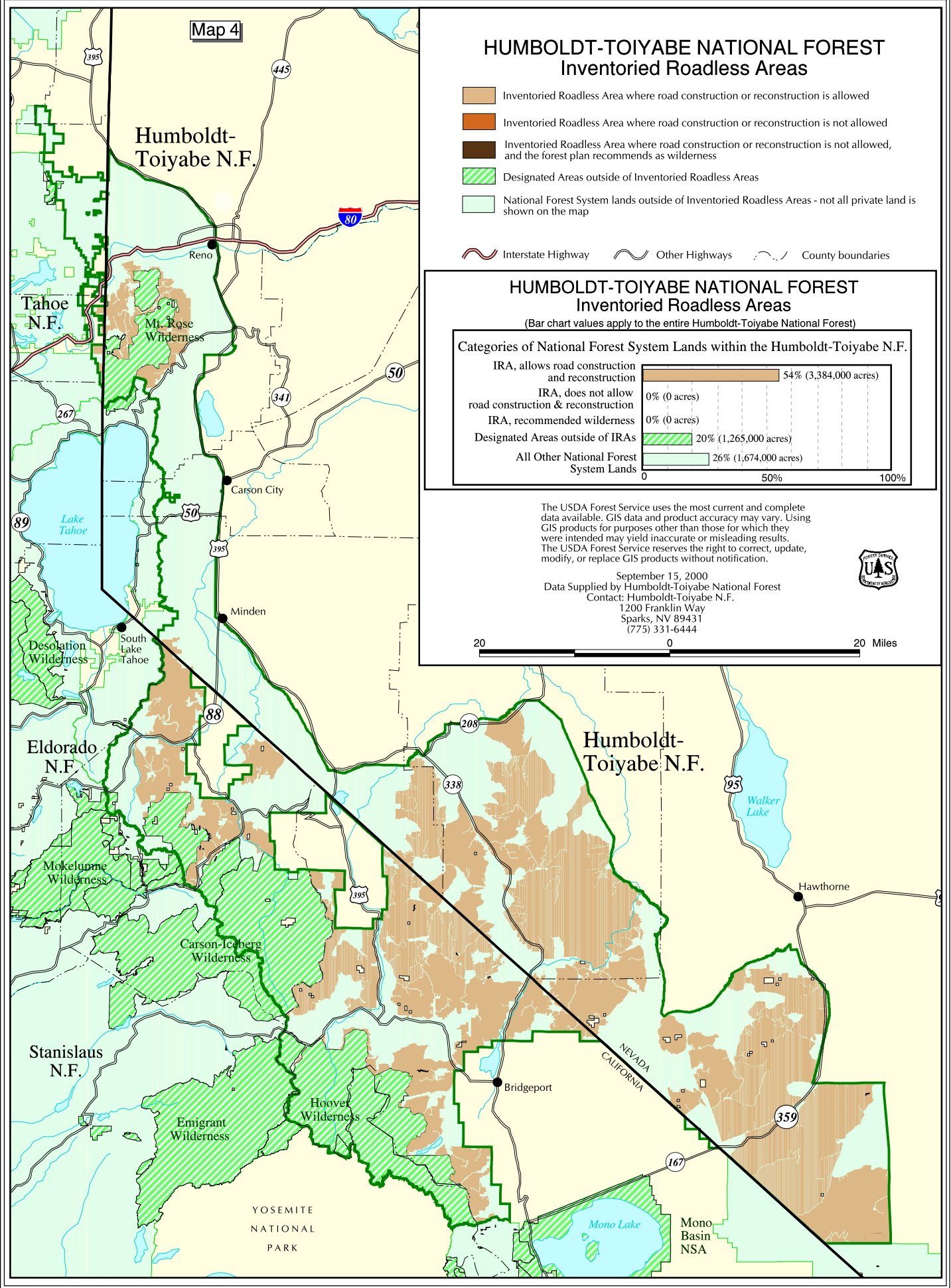


SCALE in MILES



- Inventoried Roadless Area where road construction or reconstruction is allowed
- Inventoried Roadless Area where road construction or reconstruction is not allowed
- Inventoried Roadless Area where road construction or reconstruction is not allowed, and the forest plan recommends as wilderness
- Designated Areas outside of Inventoried Roadless Areas
- National Forest System lands outside of Inventoried Roadless Areas - not all private land is shown on the map
- Interstate Highway
- Other Highways
- County boundaries

Eldorado National Forest




Map 4

### HUMBOLDT-TOIYABE NATIONAL FOREST Inventoried Roadless Areas

- Inventoried Roadless Area where road construction or reconstruction is allowed
  - Inventoried Roadless Area where road construction or reconstruction is not allowed
  - Inventoried Roadless Area where road construction or reconstruction is not allowed, and the forest plan recommends as wilderness
  - Designated Areas outside of Inventoried Roadless Areas
  - National Forest System lands outside of Inventoried Roadless Areas - not all private land is shown on the map
- Interstate Highway    
  Other Highways    
  County boundaries

### HUMBOLDT-TOIYABE NATIONAL FOREST Inventoried Roadless Areas

(Bar chart values apply to the entire Humboldt-Toiyabe National Forest)

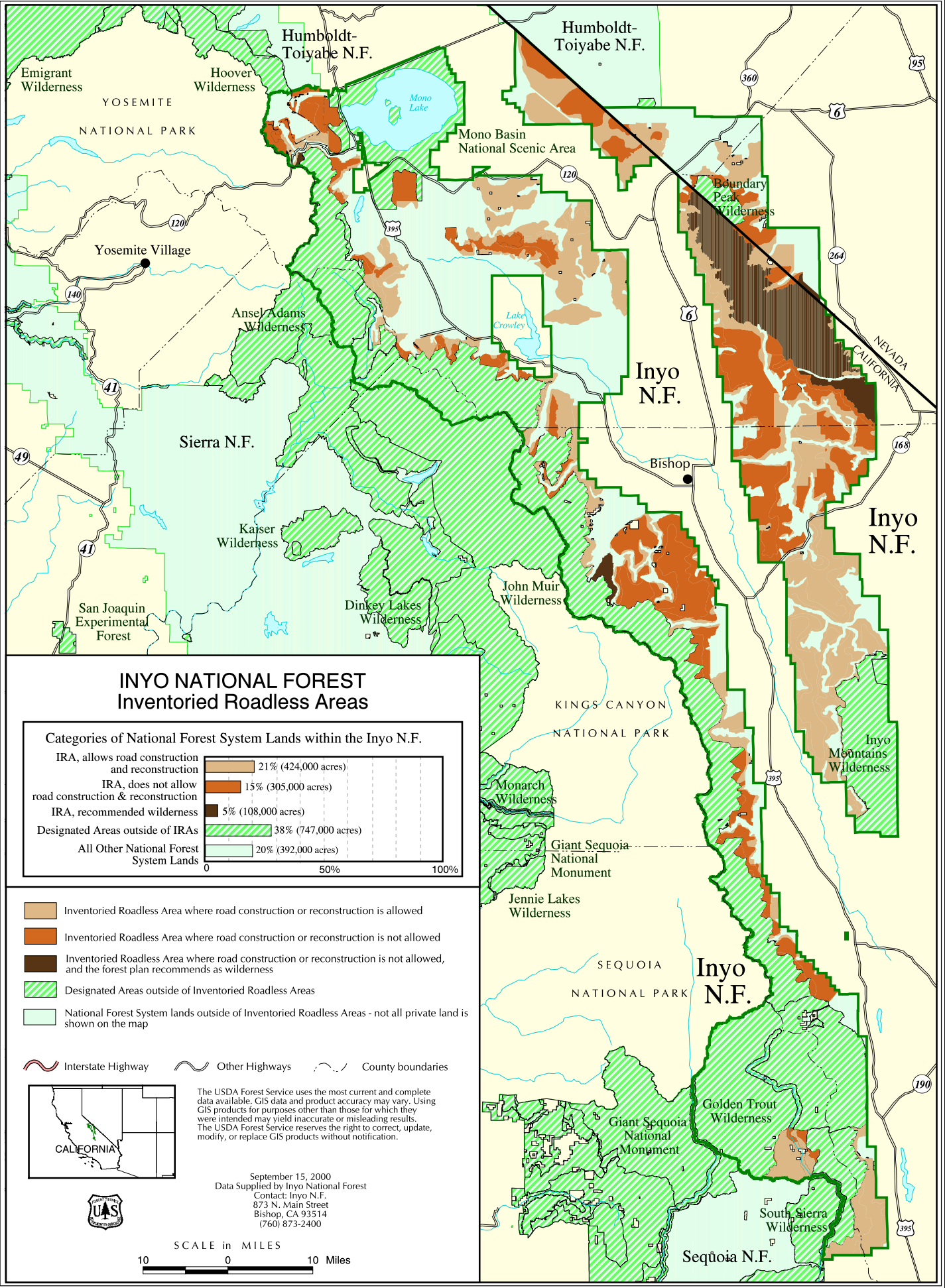


The USDA Forest Service uses the most current and complete data available. GIS data and product accuracy may vary. Using GIS products for purposes other than those for which they were intended may yield inaccurate or misleading results. The USDA Forest Service reserves the right to correct, update, modify, or replace GIS products without notification.

September 15, 2000  
 Data Supplied by Humboldt-Toiyabe National Forest  
 Contact: Humboldt-Toiyabe N.F.  
 1200 Franklin Way  
 Sparks, NV 89431  
 (775) 331-6444

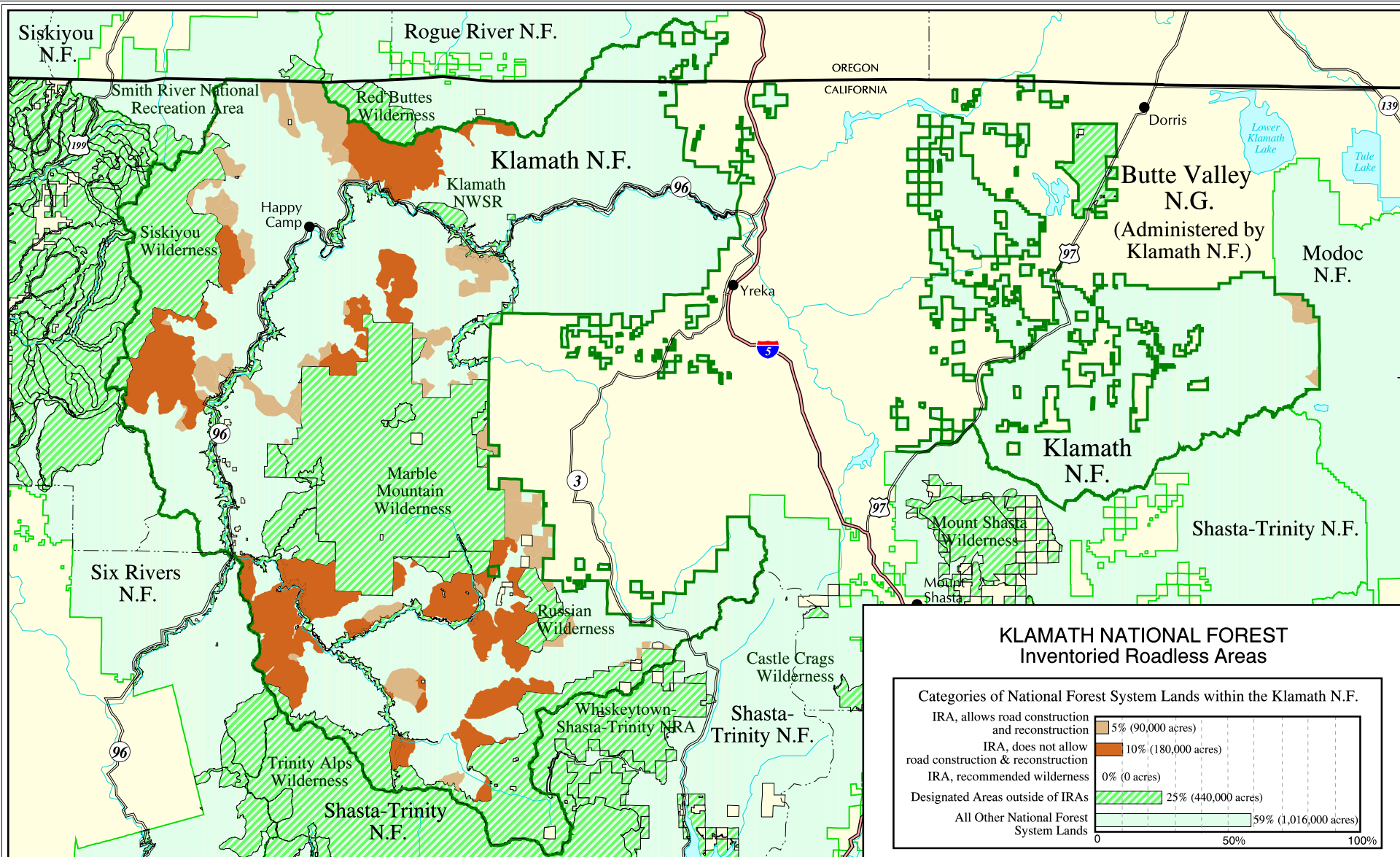


California



Inyo National Forest

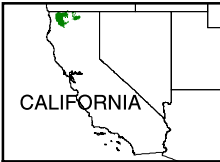




**KLAMATH NATIONAL FOREST  
Inventoried Roadless Areas**

Categories of National Forest System Lands within the Klamath N.F.

IRA, allows road construction and reconstruction	5% (90,000 acres)
IRA, does not allow road construction & reconstruction	10% (180,000 acres)
IRA, recommended wilderness	0% (0 acres)
Designated Areas outside of IRAs	25% (440,000 acres)
All Other National Forest System Lands	59% (1,016,000 acres)

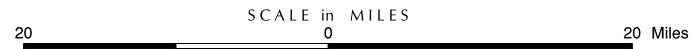


The USDA Forest Service uses the most current and complete data available. GIS data and product accuracy may vary. Using GIS products for purposes other than those for which they were intended may yield inaccurate or misleading results. The USDA Forest Service reserves the right to correct, update, modify, or replace GIS products without notification.

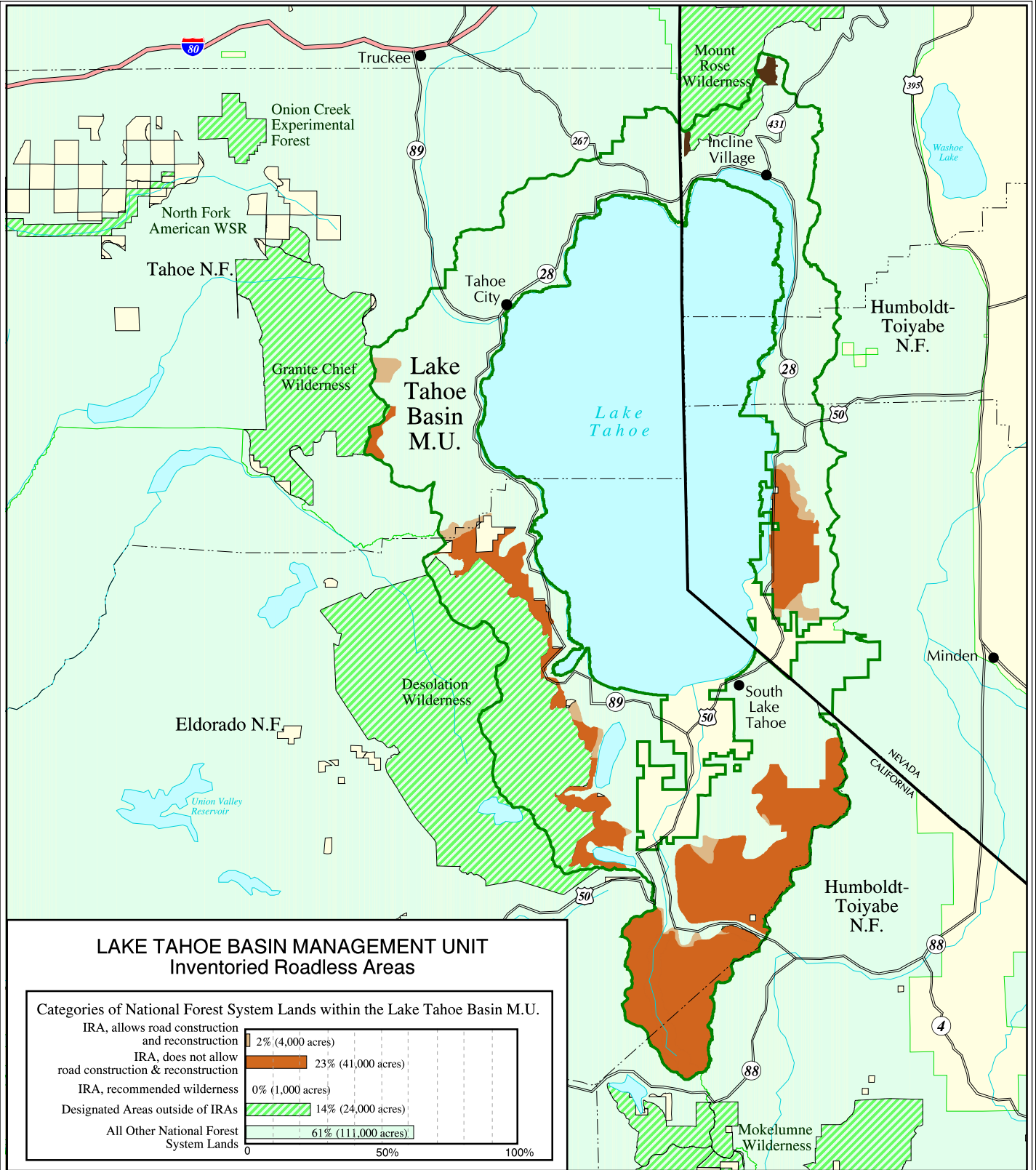


September 15, 2000  
Data Supplied by Klamath National Forest  
Contact: Klamath N.F.  
1312 Fairlane Road  
Yreka, CA 96097  
(530) 842-6131

- Inventoried Roadless Area where road construction or reconstruction is allowed
- Inventoried Roadless Area where road construction or reconstruction is not allowed
- Inventoried Roadless Area where road construction or reconstruction is not allowed, and the forest plan recommends as wilderness
- Designated Areas outside of Inventoried Roadless Areas
- National Forest System lands outside of Inventoried Roadless Areas - not all private land is shown on the map
- Interstate Highway
- Other Highways
- County boundaries



California



**LAKE TAHOE BASIN MANAGEMENT UNIT  
Inventoried Roadless Areas**

**Categories of National Forest System Lands within the Lake Tahoe Basin M.U.**

IRA, allows road construction and reconstruction	2% (4,000 acres)
IRA, does not allow road construction & reconstruction	23% (41,000 acres)
IRA, recommended wilderness	0% (1,000 acres)
Designated Areas outside of IRAs	14% (24,000 acres)
All Other National Forest System Lands	61% (111,000 acres)

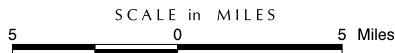
- Inventoried Roadless Area where road construction or reconstruction is allowed
- Inventoried Roadless Area where road construction or reconstruction is not allowed, and the forest plan recommends as wilderness
- Designated Areas outside of Inventoried Roadless Areas
- National Forest System lands outside of Inventoried Roadless Areas - not all private land is shown on the map

- Interstate Highway
- Other Highways
- County boundaries

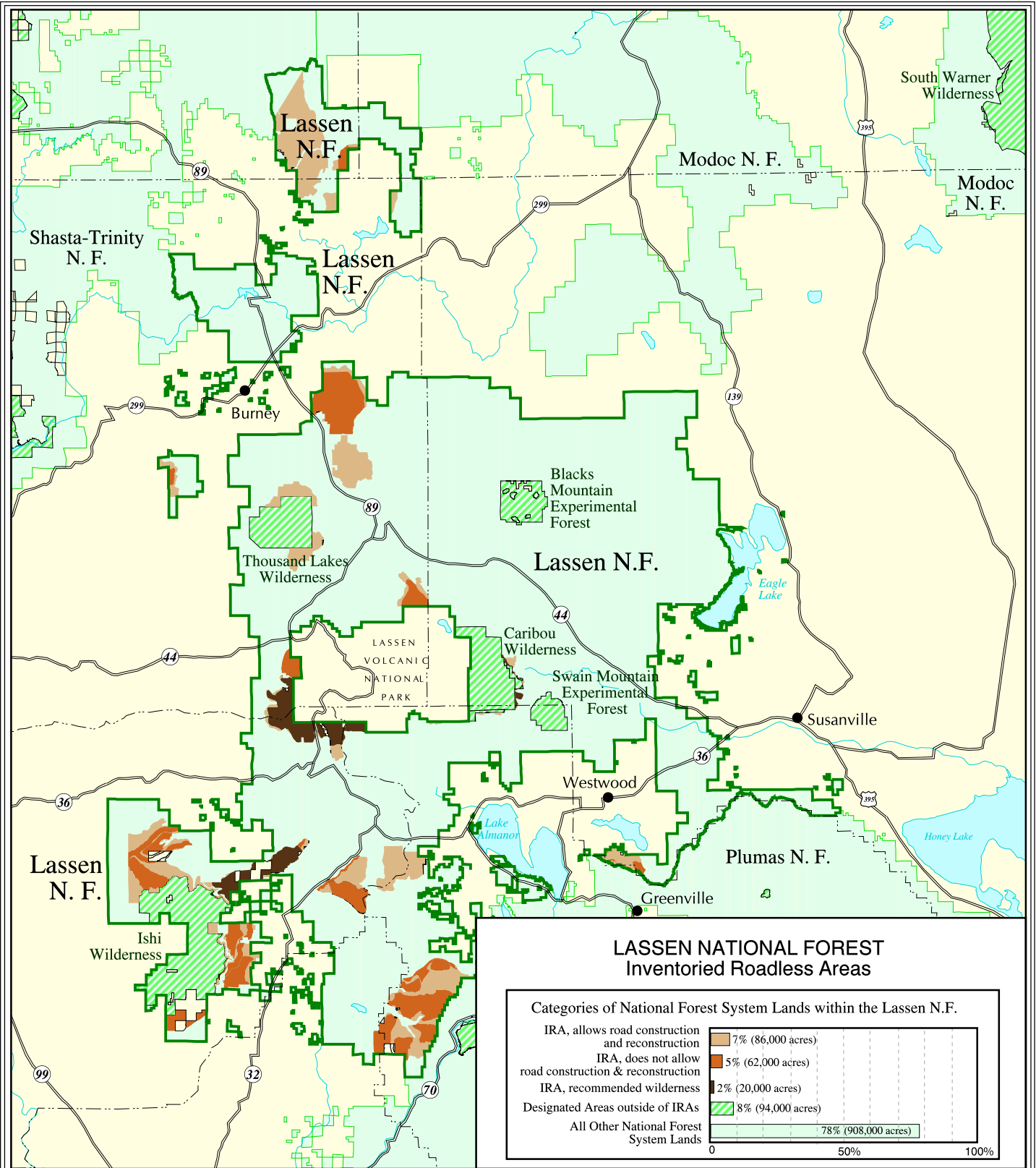


The USDA Forest Service uses the most current and complete data available. GIS data and product accuracy may vary. Using GIS products for purposes other than those for which they were intended may yield inaccurate or misleading results. The USDA Forest Service reserves the right to correct, update, modify, or replace GIS products without notification.

September 15, 2000  
Data Supplied by Lake Tahoe Basin Management Unit  
Contact: Lake Tahoe Basin M.U.  
870 Emerald Bay Road Suite 1  
South Lake Tahoe, CA 96150  
(530) 573-2600



Lake Tahoe Basin Management Unit



The USDA Forest Service uses the most current and complete data available. GIS data and product accuracy may vary. Using GIS products for purposes other than those for which they were intended may yield inaccurate or misleading results. The USDA Forest Service reserves the right to correct, update, modify, or replace GIS products without notification.

September 15, 2000  
 Data Supplied by Lassen National Forest  
 Contact: Lassen N.F.  
 2550 Riverside Drive  
 Susanville, CA. 96130  
 (530) 257-2151



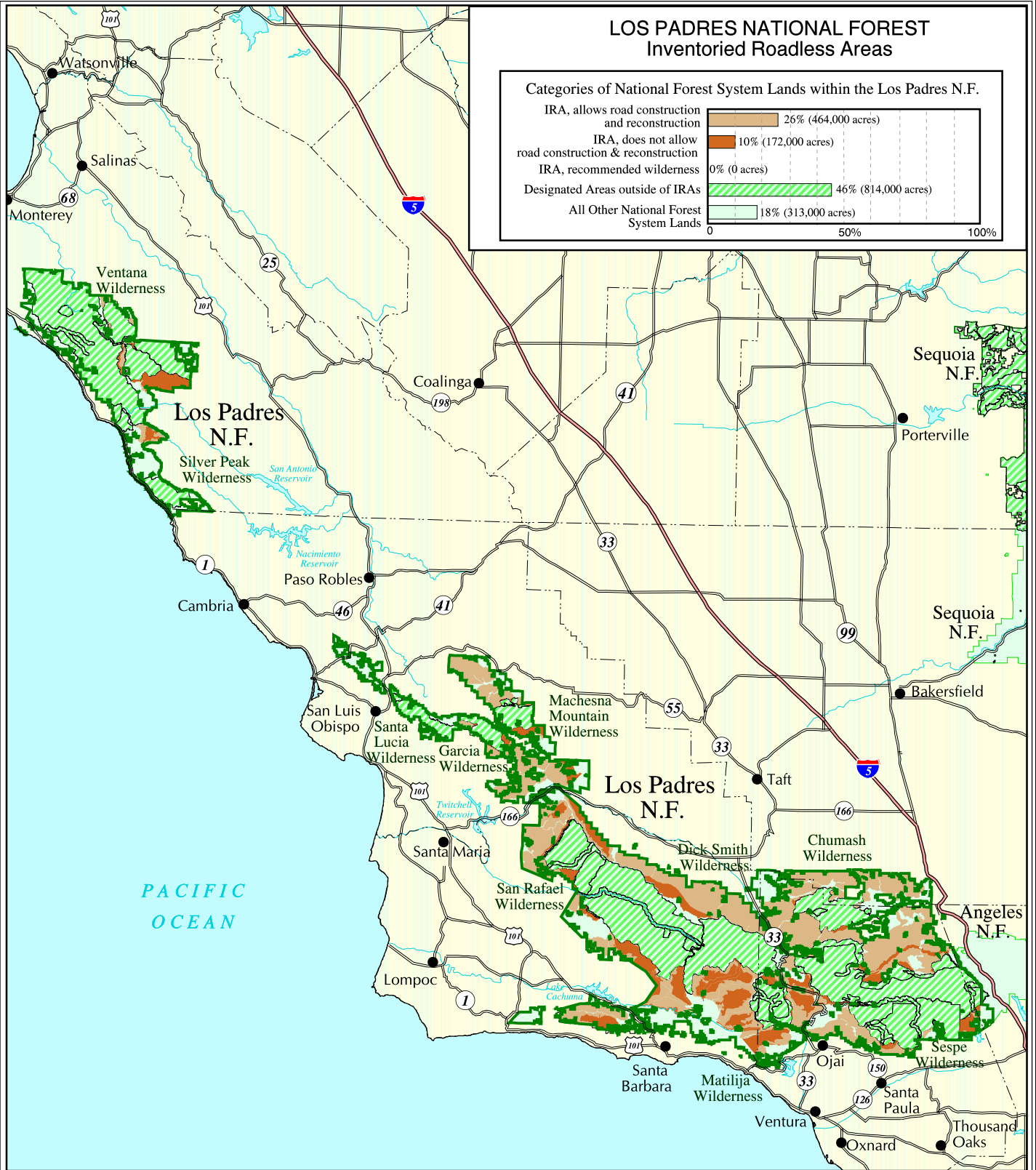
SCALE in MILES



- Inventoried Roadless Area where road construction or reconstruction is allowed
- Inventoried Roadless Area where road construction or reconstruction is not allowed
- Inventoried Roadless Area where road construction or reconstruction is not allowed, and the forest plan recommends as wilderness
- Designated Areas outside of Inventoried Roadless Areas
- National Forest System lands outside of Inventoried Roadless Areas - not all private land is shown on the map
- Interstate Highway
- Other Highways
- County boundaries



California



### LOS PADRES NATIONAL FOREST Inventoried Roadless Areas

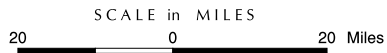
Categories of National Forest System Lands within the Los Padres N.F.

IRA, allows road construction and reconstruction	26% (464,000 acres)
IRA, does not allow road construction & reconstruction	10% (172,000 acres)
IRA, recommended wilderness	0% (0 acres)
Designated Areas outside of IRAs	46% (814,000 acres)
All Other National Forest System Lands	18% (313,000 acres)



The USDA Forest Service uses the most current and complete data available. GIS data and product accuracy may vary. Using GIS products for purposes other than those for which they were intended may yield inaccurate or misleading results. The USDA Forest Service reserves the right to correct, update, modify, or replace GIS products without notification.

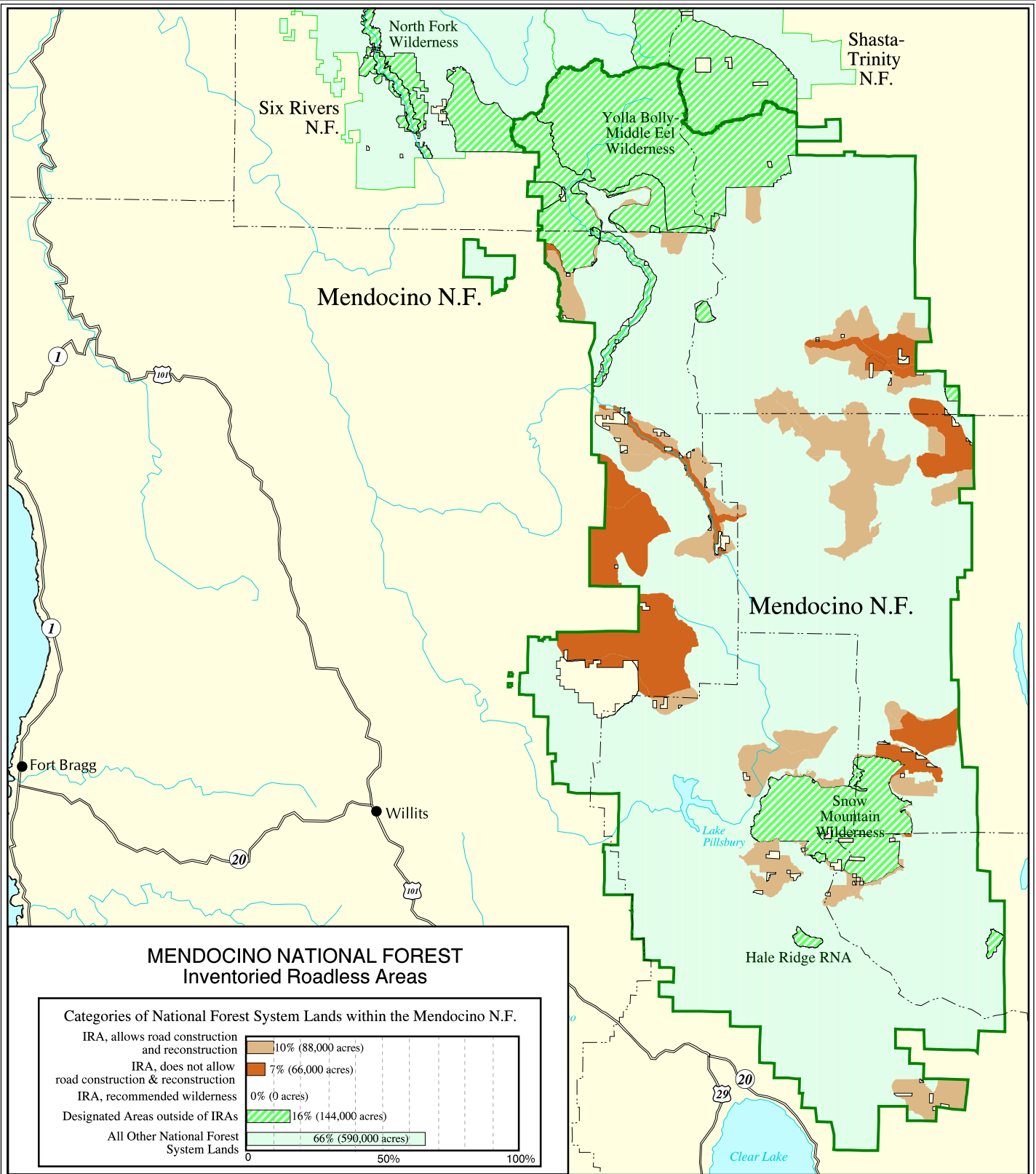
September 15, 2000  
 Data Supplied by Los Padres National Forest  
 Contact: Los Padres N.F.  
 6755 Hollister Ave.  
 Goleta, CA 93117  
 (805) 968-6640



- Inventoried Roadless Area where road construction or reconstruction is allowed
- Inventoried Roadless Area where road construction or reconstruction is not allowed
- Inventoried Roadless Area where road construction or reconstruction is not allowed, and the forest plan recommends as wilderness
- Designated Areas outside of Inventoried Roadless Areas
- National Forest System lands outside of Inventoried Roadless Areas - not all private land is shown on the map

- Interstate Highway
- Other Highways
- County boundaries

Los Padres National Forest



The USDA Forest Service uses the most current and complete data available. GIS data and product accuracy may vary. Using GIS products for purposes other than those for which they were intended may yield inaccurate or misleading results. The USDA Forest Service reserves the right to correct, update, modify, or replace GIS products without notification.

September 15, 2000  
Data Supplied by Mendocino National Forest  
Contact: Mendocino N.F.  
825 North Humboldt Avenue  
Willows, CA 95988  
(530) 934-3316



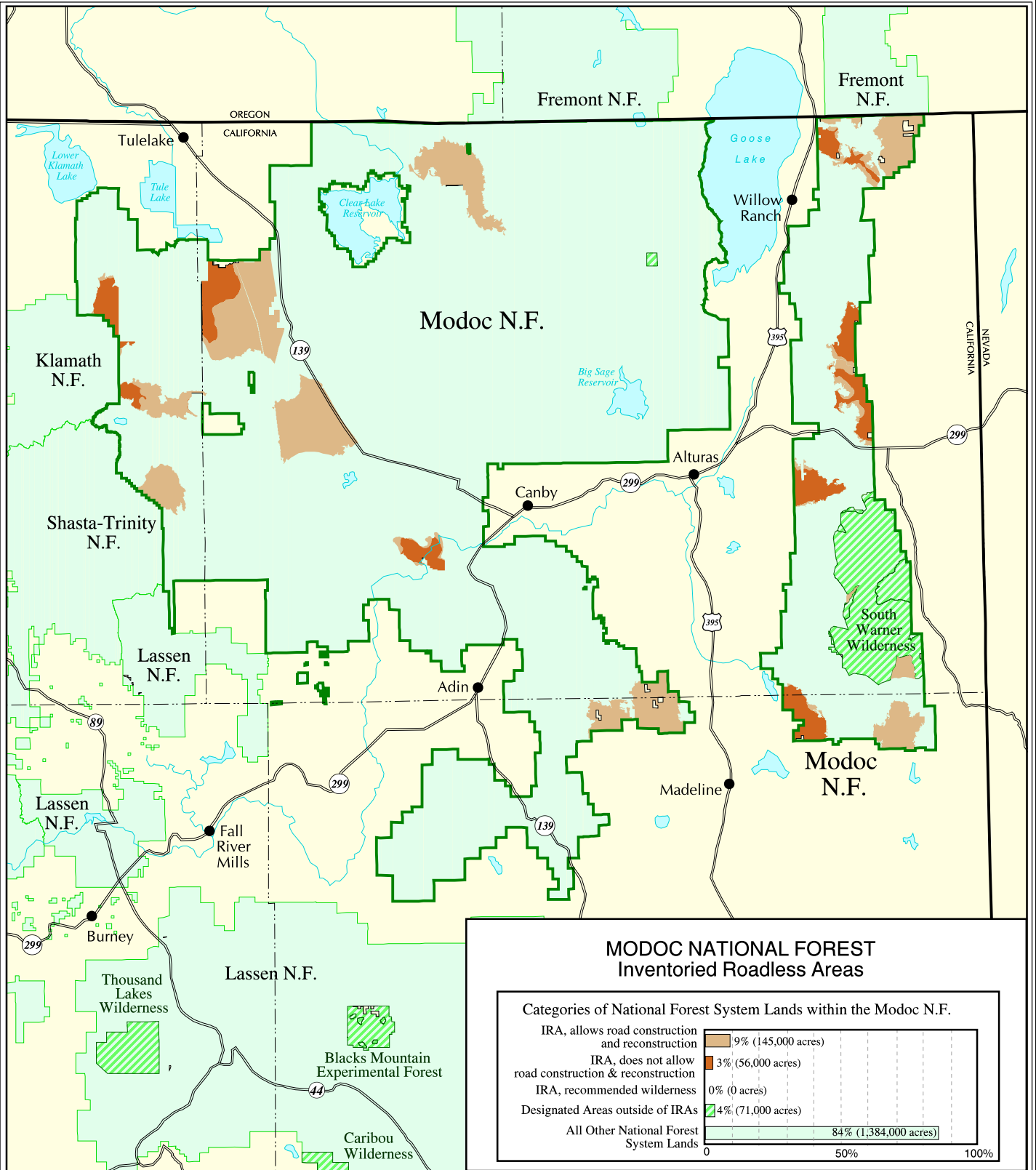
SCALE in MILES



- Inventoried Roadless Area where road construction or reconstruction is allowed
- Inventoried Roadless Area where road construction or reconstruction is not allowed
- Inventoried Roadless Area where road construction or reconstruction is not allowed, and the forest plan recommends as wilderness
- Designated Areas outside of Inventoried Roadless Areas
- National Forest System lands outside of Inventoried Roadless Areas - not all private land is shown on the map
- Interstate Highway
- Other Highways
- County boundaries



California



### MODOC NATIONAL FOREST Inventoried Roadless Areas

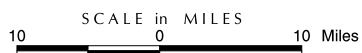
Categories of National Forest System Lands within the Modoc N.F.

IRA, allows road construction and reconstruction	9% (145,000 acres)
IRA, does not allow road construction & reconstruction	3% (56,000 acres)
IRA, recommended wilderness	0% (0 acres)
Designated Areas outside of IRAs	4% (71,000 acres)
All Other National Forest System Lands	84% (1,384,000 acres)



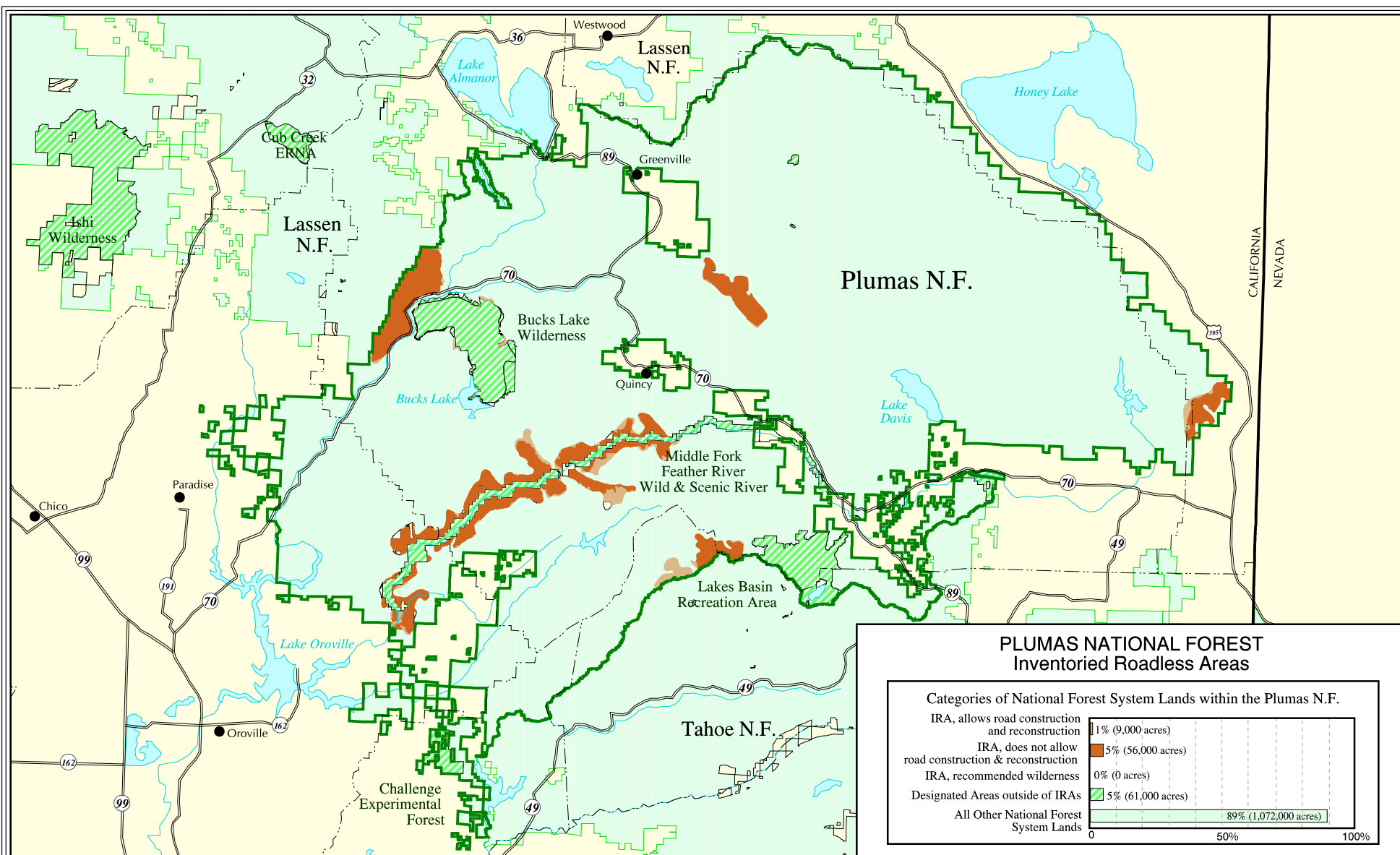
The USDA Forest Service uses the most current and complete data available. GIS data and product accuracy may vary. Using GIS products for purposes other than those for which they were intended may yield inaccurate or misleading results. The USDA Forest Service reserves the right to correct, update, modify, or replace GIS products without notification.

September 15, 2000  
 Data Supplied by Modoc National Forest  
 Contact: Modoc N.F.  
 800 W. 12th Street  
 Alturas, CA 96101  
 (530) 233-5811

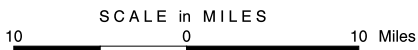


- Inventoried Roadless Area where road construction or reconstruction is allowed
  - Inventoried Roadless Area where road construction or reconstruction is not allowed
  - Inventoried Roadless Area where road construction or reconstruction is not allowed, and the forest plan recommends as wilderness
  - Designated Areas outside of Inventoried Roadless Areas
  - National Forest System lands outside of Inventoried Roadless Areas - not all private land is shown on the map
- Interstate Highway    
  Other Highways    
  County boundaries

Modoc National Forest



The USDA Forest Service uses the most current and complete data available. GIS data and product accuracy may vary. Using GIS products for purposes other than those for which they were intended may yield inaccurate or misleading results. The USDA Forest Service reserves the right to correct, update, modify, or replace GIS products without notification.



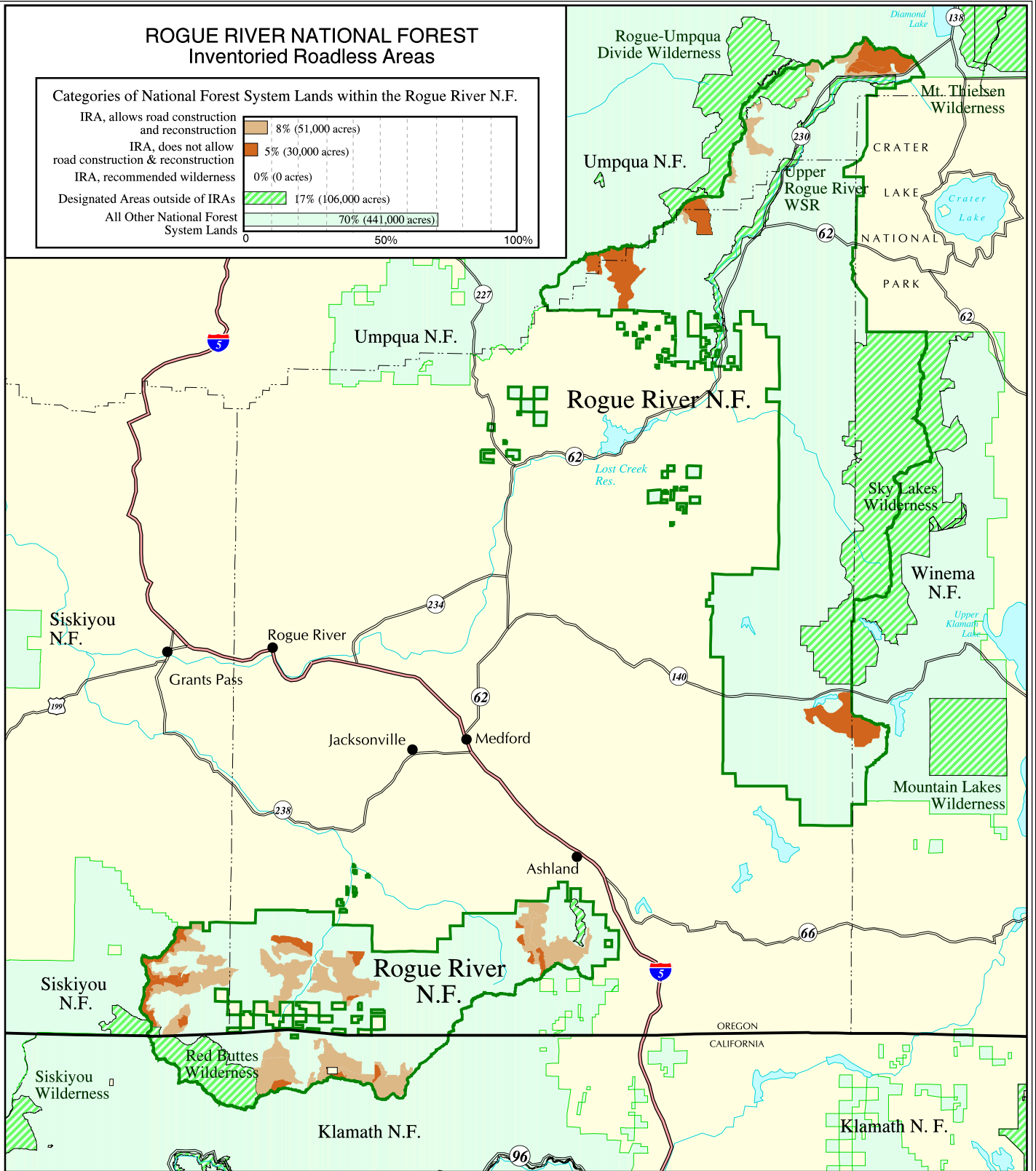
September 15, 2000  
Data Supplied by Plumas National Forest  
Contact: Plumas N.F.  
159 Lawrence Street  
P.O. Box 11500  
Quincy, CA 95971  
(530) 283-2050

- Inventoried Roadless Area where road construction or reconstruction is allowed
- Inventoried Roadless Area where road construction or reconstruction is not allowed
- Inventoried Roadless Area where road construction or reconstruction is not allowed, and the forest plan recommends as wilderness
- Designated Areas outside of Inventoried Roadless Areas
- National Forest System lands outside of Inventoried Roadless Areas - not all private land is shown on the map
- Interstate Highway
- Other Highways
- County boundaries

### ROGUE RIVER NATIONAL FOREST Inventoried Roadless Areas

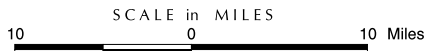
Categories of National Forest System Lands within the Rogue River N.F.

IRA, allows road construction and reconstruction	8% (51,000 acres)
IRA, does not allow road construction & reconstruction	5% (30,000 acres)
IRA, recommended wilderness	0% (0 acres)
Designated Areas outside of IRAs	17% (106,000 acres)
All Other National Forest System Lands	70% (441,000 acres)



The USDA Forest Service uses the most current and complete data available. GIS data and product accuracy may vary. Using GIS products for purposes other than those for which they were intended may yield inaccurate or misleading results. The USDA Forest Service reserves the right to correct, update, modify, or replace GIS products without notification.

September 15, 2000  
 Data Supplied by Rogue River National Forest  
 Contact: Rogue River N.F.  
 333 W. 8th Street  
 Box 520  
 Medford, OR 97501-0209  
 (541)858-2200

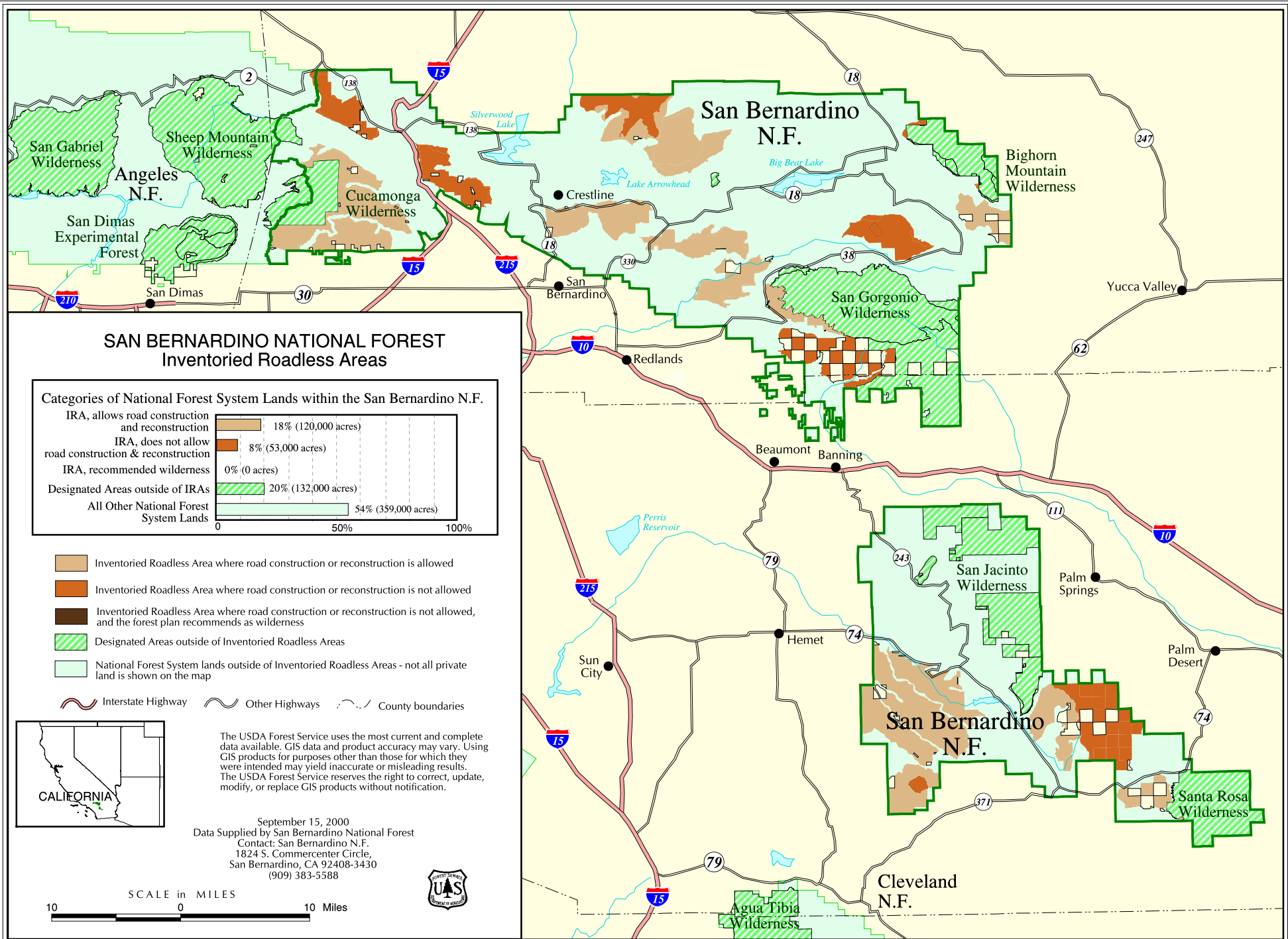


- Inventoried Roadless Area where road construction or reconstruction is allowed
- Inventoried Roadless Area where road construction or reconstruction is not allowed
- Inventoried Roadless Area where road construction or reconstruction is not allowed, and the forest plan recommends as wilderness
- Designated Areas outside of Inventoried Roadless Areas
- National Forest System lands outside of Inventoried Roadless Areas - not all private land is shown on the map

- Interstate Highway
- Other Highways
- County boundaries

California

Rogue River National Forest



### SAN BERNARDINO NATIONAL FOREST Inventoried Roadless Areas

Categories of National Forest System Lands within the San Bernardino N.F.

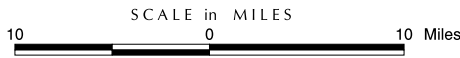
IRA, allows road construction and reconstruction	18% (120,000 acres)
IRA, does not allow road construction & reconstruction	8% (53,000 acres)
IRA, recommended wilderness	0% (0 acres)
Designated Areas outside of IRAs	20% (132,000 acres)
All Other National Forest System Lands	54% (359,000 acres)

- Inventoried Roadless Area where road construction or reconstruction is allowed
- Inventoried Roadless Area where road construction or reconstruction is not allowed
- Inventoried Roadless Area where road construction or reconstruction is not allowed, and the forest plan recommends as wilderness
- Designated Areas outside of Inventoried Roadless Areas
- National Forest System lands outside of Inventoried Roadless Areas - not all private land is shown on the map
- Interstate Highway
- Other Highways
- County boundaries



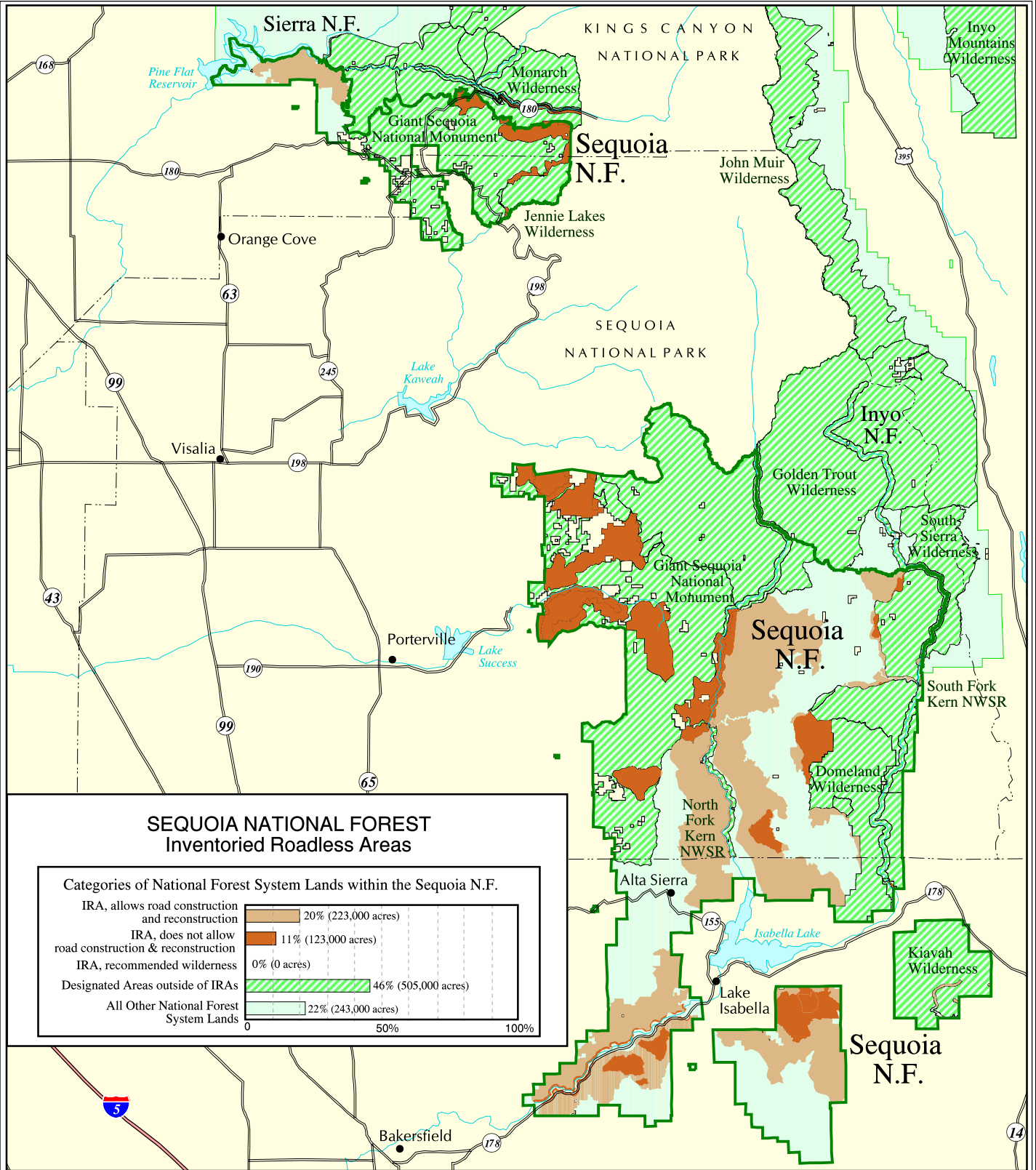
The USDA Forest Service uses the most current and complete data available. GIS data and product accuracy may vary. Using GIS products for purposes other than those for which they were intended may yield inaccurate or misleading results. The USDA Forest Service reserves the right to correct, update, modify, or replace GIS products without notification.

September 15, 2000  
 Data Supplied by San Bernardino National Forest  
 Contact: San Bernardino N.F.  
 1824 S. Commercenter Circle,  
 San Bernardino, CA 92408-3430  
 (909) 383-5588





California



### SEQUOIA NATIONAL FOREST Inventoried Roadless Areas

Categories of National Forest System Lands within the Sequoia N.F.	
IRA, allows road construction and reconstruction	20% (223,000 acres)
IRA, does not allow road construction & reconstruction	11% (123,000 acres)
IRA, recommended wilderness	0% (0 acres)
Designated Areas outside of IRAs	46% (505,000 acres)
All Other National Forest System Lands	22% (243,000 acres)
	0 50% 100%



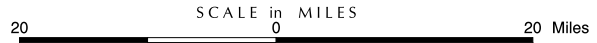
The USDA Forest Service uses the most current and complete data available. GIS data and product accuracy may vary. Using GIS products for purposes other than those for which they were intended may yield inaccurate or misleading results. The USDA Forest Service reserves the right to correct, update, modify, or replace GIS products without notification.

September 15, 2000  
Data Supplied by Sequoia National Forest  
Contact: Sequoia N.F.  
900 West Grand Avenue  
Porterville, CA 93257  
(559) 784-1500



- Inventoried Roadless Area where road construction or reconstruction is allowed
- Inventoried Roadless Area where road construction or reconstruction is not allowed
- Inventoried Roadless Area where road construction or reconstruction is not allowed, and the forest plan recommends as wilderness
- Designated Areas outside of Inventoried Roadless Areas
- National Forest System lands outside of Inventoried Roadless Areas - not all private land is shown on the map

- Interstate Highway
- Other Highways
- County boundaries

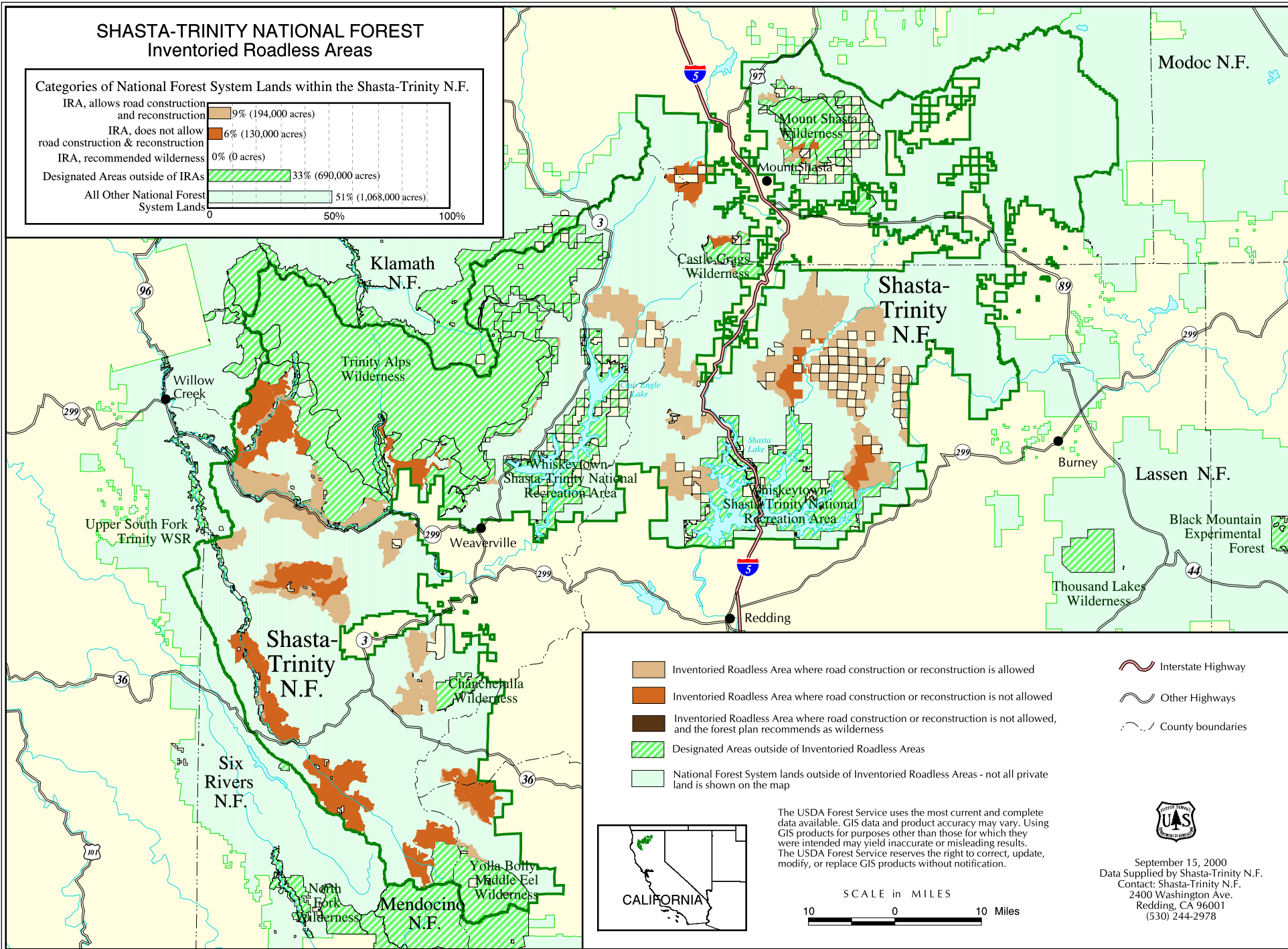
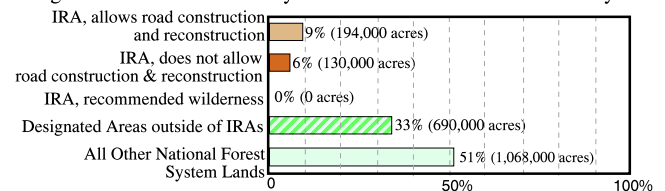


Sequoia National Forest



# SHASTA-TRINITY NATIONAL FOREST Inventoried Roadless Areas

## Categories of National Forest System Lands within the Shasta-Trinity N.F.



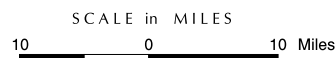
- Inventoried Roadless Area where road construction or reconstruction is allowed
- Inventoried Roadless Area where road construction or reconstruction is not allowed
- Inventoried Roadless Area where road construction or reconstruction is not allowed, and the forest plan recommends as wilderness
- Designated Areas outside of Inventoried Roadless Areas
- National Forest System lands outside of Inventoried Roadless Areas - not all private land is shown on the map
- Interstate Highway
- Other Highways
- County boundaries



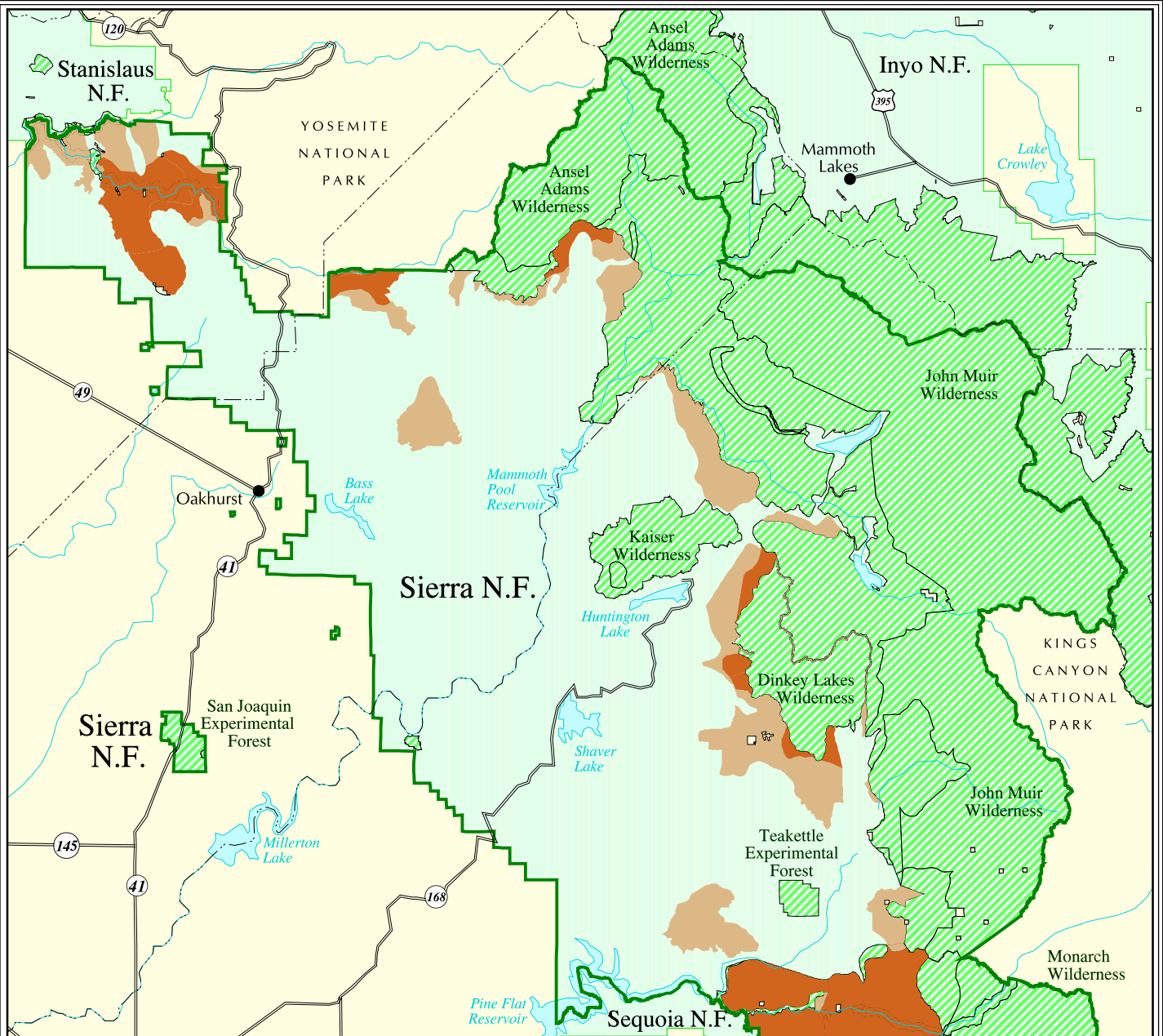
The USDA Forest Service uses the most current and complete data available. GIS data and product accuracy may vary. Using GIS products for purposes other than those for which they were intended may yield inaccurate or misleading results. The USDA Forest Service reserves the right to correct, update, modify, or replace GIS products without notification.



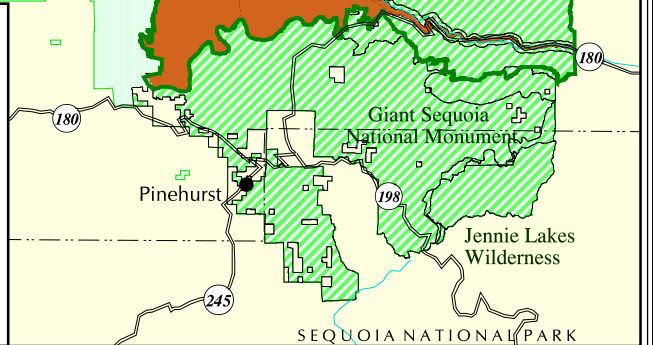

September 15, 2000  
Data Supplied by Shasta-Trinity N.F.  
Contact: Shasta-Trinity N.F.  
2400 Washington Ave.  
Redding, CA 96001  
(530) 244-2978



California



**SIERRA NATIONAL FOREST  
Inventoried Roadless Areas**

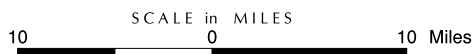


The USDA Forest Service uses the most current and complete data available. GIS data and product accuracy may vary. Using GIS products for purposes other than those for which they were intended may yield inaccurate or misleading results. The USDA Forest Service reserves the right to correct, update, modify, or replace GIS products without notification.

September 15, 2000  
Data Supplied by Sierra National Forest  
Contact: Sierra N.F.  
1600 Tollhouse Road  
Clovis, CA 93611-0532  
(559) 297-0706

- Inventoried Roadless Area where road construction or reconstruction is allowed
- Inventoried Roadless Area where road construction or reconstruction is not allowed
- Inventoried Roadless Area where road construction or reconstruction is not allowed, and the forest plan recommends as wilderness
- Designated Areas outside of Inventoried Roadless Areas
- National Forest System lands outside of Inventoried Roadless Areas - not all private land is shown on the map

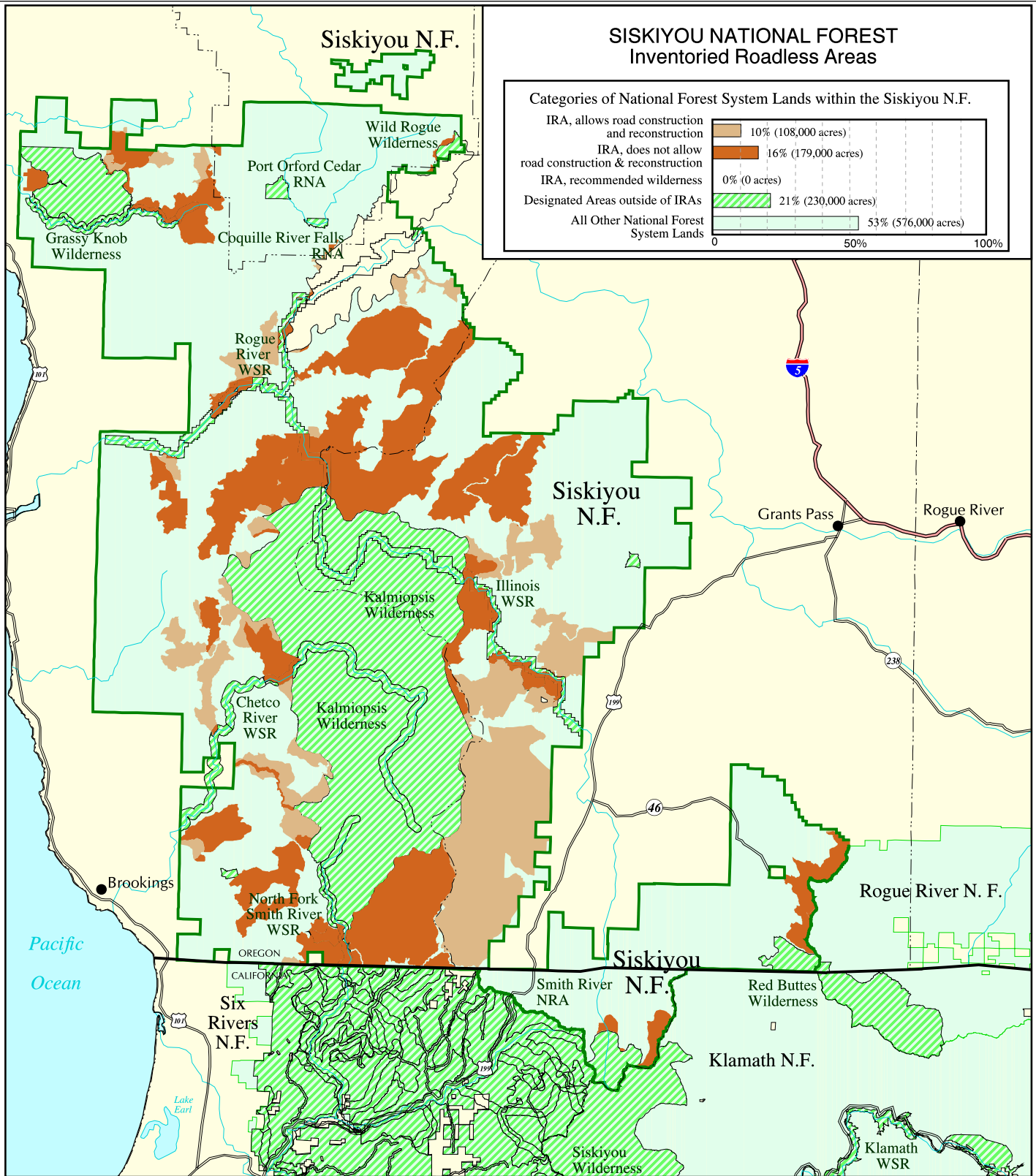
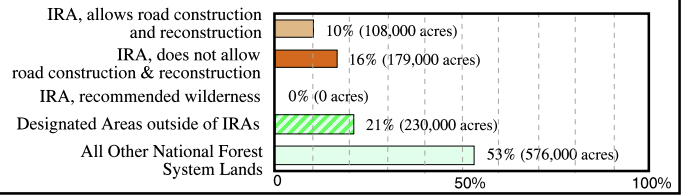
- Interstate Highway
- Other Highways
- County boundaries



Sierra National Forest

### SISKIYOU NATIONAL FOREST Inventoried Roadless Areas

Categories of National Forest System Lands within the Siskiyou N.F.

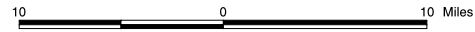


The USDA Forest Service uses the most current and complete data available. GIS data and product accuracy may vary. Using GIS products for purposes other than those for which they were intended may yield inaccurate or misleading results. The USDA Forest Service reserves the right to correct, update, modify, or replace GIS products without notification.

September 15, 2000  
Data Supplied by Siskiyou National Forest  
Contact: Siskiyou N.F.  
200 NE Greenfield Road  
Box 440  
Grants Pass, OR 97528-0242  
(541) 471-6500

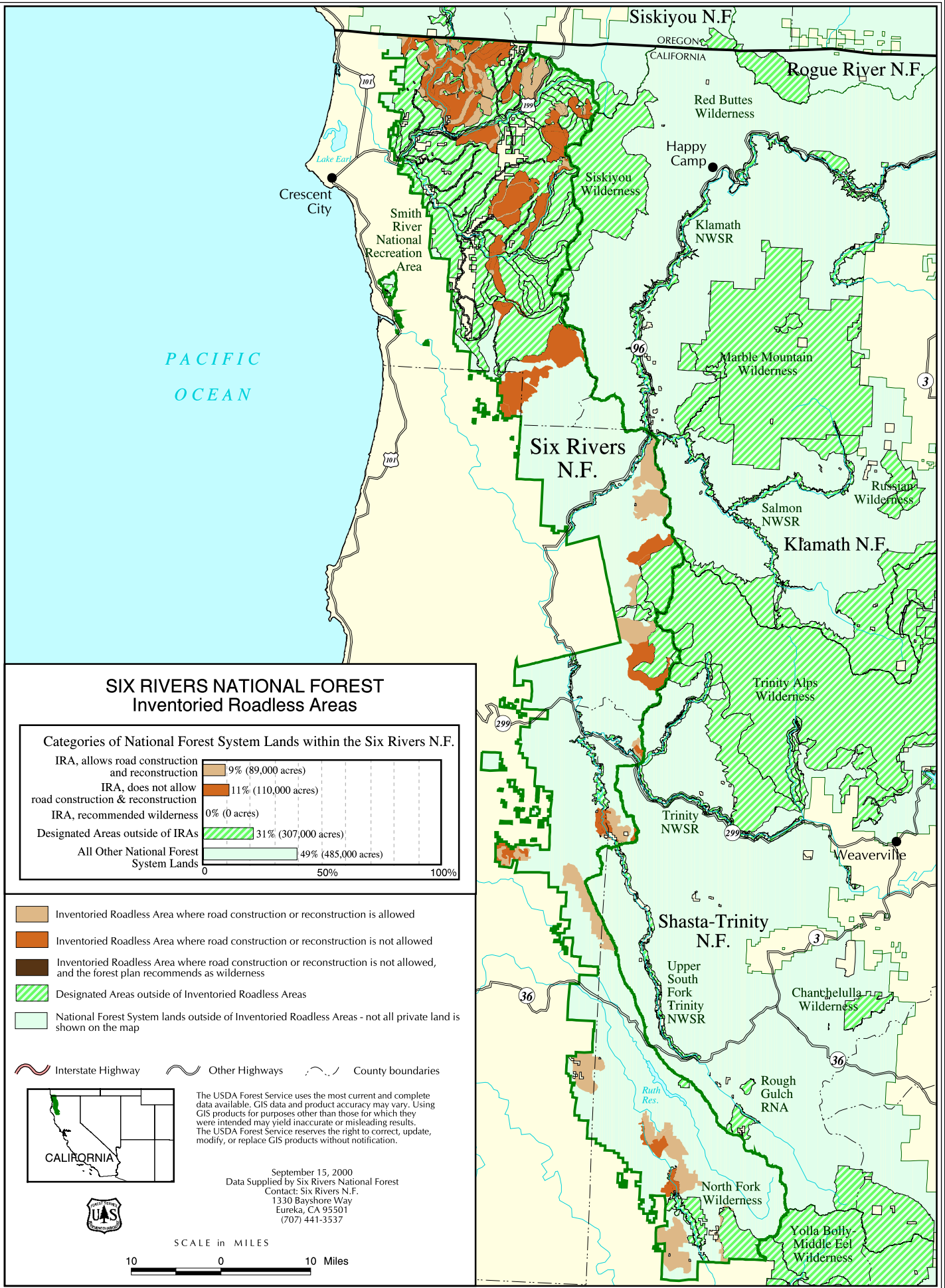


SCALE in MILES



- Inventoried Roadless Area where road construction or reconstruction is allowed
  - Inventoried Roadless Area where road construction or reconstruction is not allowed
  - Inventoried Roadless Area where road construction or reconstruction is not allowed, and the forest plan recommends as wilderness
  - Designated Areas outside of Inventoried Roadless Areas
  - National Forest System lands outside of Inventoried Roadless Areas - not all private land is shown on the map
- Interstate Highway    
  Other Highways    
  County boundaries





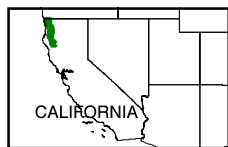
### SIX RIVERS NATIONAL FOREST Inventoried Roadless Areas

#### Categories of National Forest System Lands within the Six Rivers N.F.

IRA, allows road construction and reconstruction	9% (89,000 acres)
IRA, does not allow road construction & reconstruction	11% (110,000 acres)
IRA, recommended wilderness	0% (0 acres)
Designated Areas outside of IRAs	31% (307,000 acres)
All Other National Forest System Lands	49% (485,000 acres)

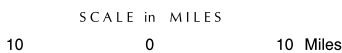
- Inventoried Roadless Area where road construction or reconstruction is allowed
- Inventoried Roadless Area where road construction or reconstruction is not allowed
- Inventoried Roadless Area where road construction or reconstruction is not allowed, and the forest plan recommends as wilderness
- Designated Areas outside of Inventoried Roadless Areas
- National Forest System lands outside of Inventoried Roadless Areas - not all private land is shown on the map

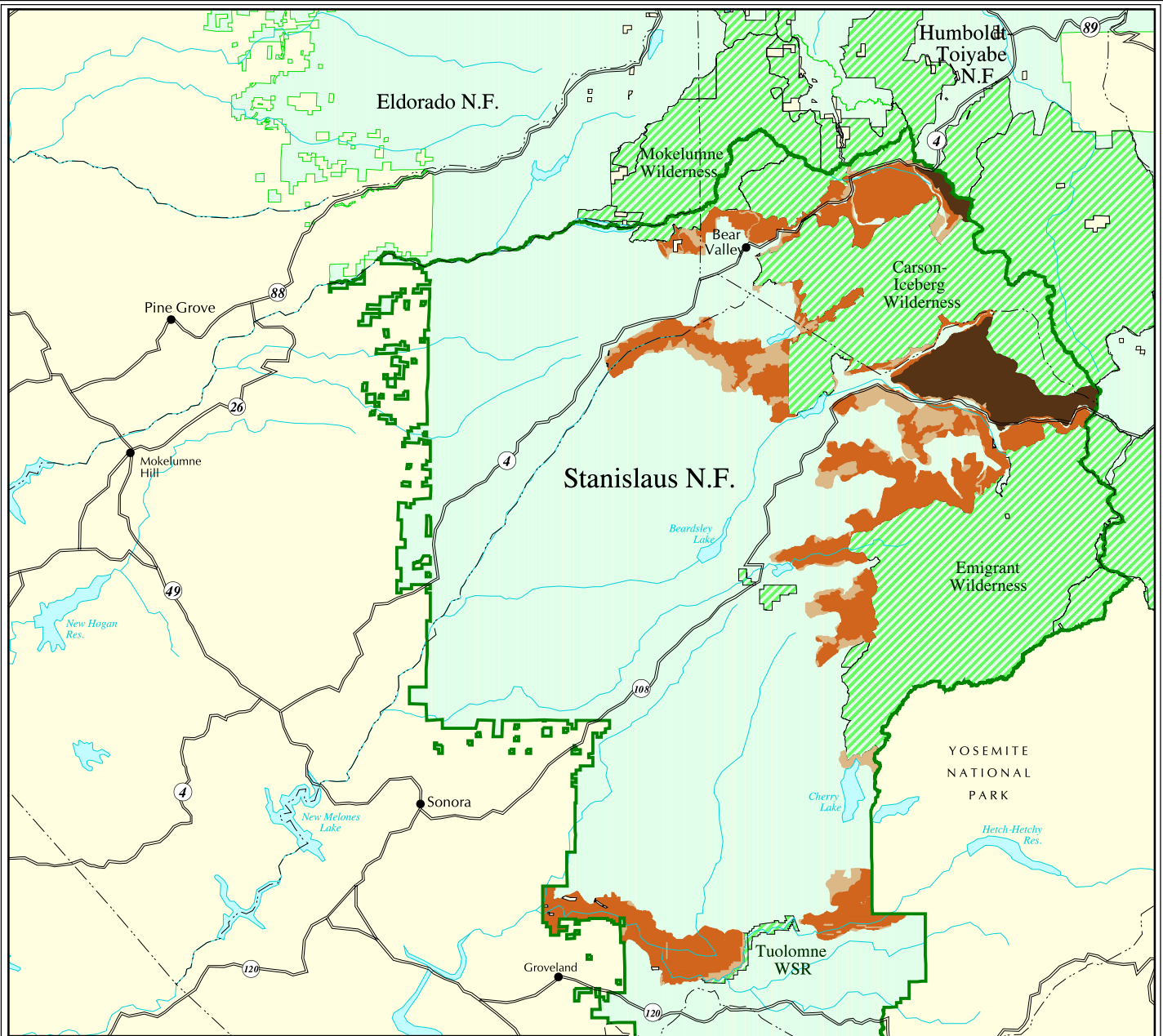
- Interstate Highway
- Other Highways
- County boundaries




The USDA Forest Service uses the most current and complete data available. GIS data and product accuracy may vary. Using GIS products for purposes other than those for which they were intended may yield inaccurate or misleading results. The USDA Forest Service reserves the right to correct, update, modify, or replace GIS products without notification.

September 15, 2000  
 Data Supplied by Six Rivers National Forest  
 Contact: Six Rivers N.F.  
 1330 Bayshore Way  
 Eureka, CA 95501  
 (707) 441-3537





### STANISLAUS NATIONAL FOREST Inventoried Roadless Areas

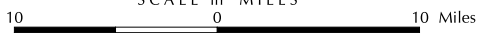


The USDA Forest Service uses the most current and complete data available. GIS data and product accuracy may vary. Using GIS products for purposes other than those for which they were intended may yield inaccurate or misleading results. The USDA Forest Service reserves the right to correct, update, modify, or replace GIS products without notification.

September 15, 2000  
Data Supplied by Stanislaus National Forest  
Contact: Stanislaus N.F.  
19777 Greenley Road  
Sonora, CA 95370  
(209) 532-3671



SCALE in MILES



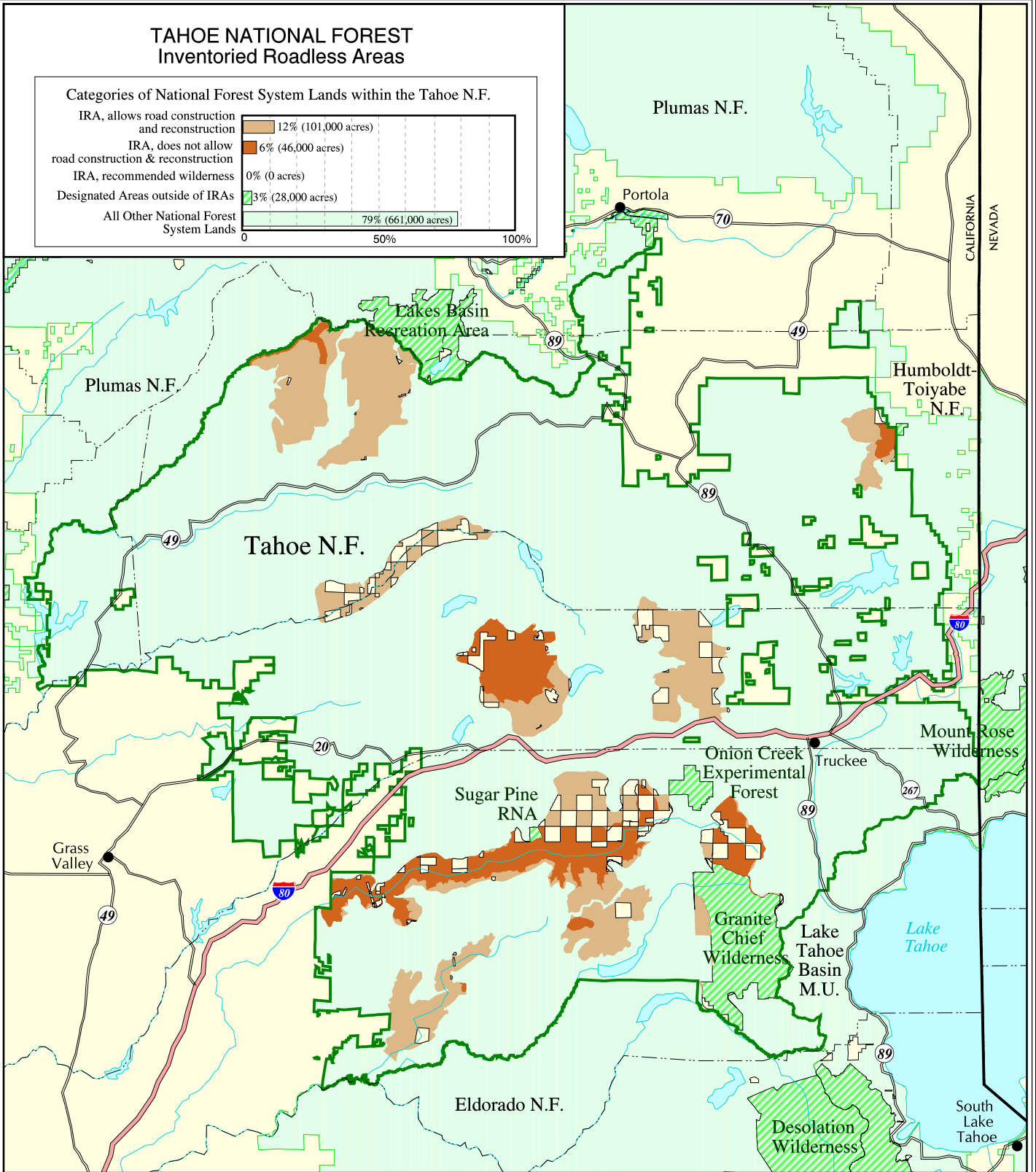
- Inventoried Roadless Area where road construction or reconstruction is allowed
- Inventoried Roadless Area where road construction or reconstruction is not allowed
- Inventoried Roadless Area where road construction or reconstruction is not allowed, and the forest plan recommends as wilderness
- Designated Areas outside of Inventoried Roadless Areas
- National Forest System lands outside of Inventoried Roadless Areas - not all private land is shown on the map
- Interstate Highway
- Other Highways
- County boundaries



### TAHOE NATIONAL FOREST Inventoried Roadless Areas

Categories of National Forest System Lands within the Tahoe N.F.

IRA, allows road construction and reconstruction	12% (101,000 acres)
IRA, does not allow road construction & reconstruction	6% (46,000 acres)
IRA, recommended wilderness	0% (0 acres)
Designated Areas outside of IRAs	3% (28,000 acres)
All Other National Forest System Lands	79% (661,000 acres)




The USDA Forest Service uses the most current and complete data available. GIS data and product accuracy may vary. Using GIS products for purposes other than those for which they were intended may yield inaccurate or misleading results. The USDA Forest Service reserves the right to correct, update, modify, or replace GIS products without notification.

September 15, 2000  
Data Supplied by Tahoe National Forest  
Contact: Tahoe N.F.  
631 Coyote Street  
Nevada City, CA 95959  
(530) 265-4531



SCALE in MILES











- Inventoried Roadless Area where road construction or reconstruction is allowed
- Inventoried Roadless Area where road construction or reconstruction is not allowed
- Inventoried Roadless Area where road construction or reconstruction is not allowed, and the forest plan recommends as wilderness
- Designated Areas outside of Inventoried Roadless Areas
- National Forest System lands outside of Inventoried Roadless Areas - not all private land is shown on the map
- Interstate Highway
- Other Highways
- County boundaries

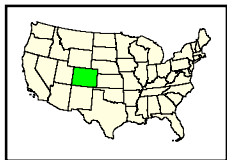
# COLORADO

## Inventoried Roadless Areas on National Forest System Lands

### Categories of National Forest System Lands Within Colorado

IRA, allows road construction or reconstruction	24% (3,498,000 acres)
IRA, does not allow road construction or reconstruction	6% (925,000 acres)
IRA, recommended wilderness	0% (11,000 acres)
Designated Areas outside of IRAs	22% (3,186,000 acres)
All Other National Forest System Lands	47% (6,890,000 acres)

-  Inventoried Roadless Area where road construction or reconstruction is allowed
-  Inventoried Roadless Area where road construction or reconstruction is not allowed
-  Inventoried Roadless Area where road construction or reconstruction is not allowed, and the forest plan recommends as wilderness
-  Designated Areas outside of Inventoried Roadless Areas
-  National Forest System lands outside of Inventoried Roadless Areas - not all private land is shown on the map
-  Interstate Highway
-  Other Highways
-  County boundaries

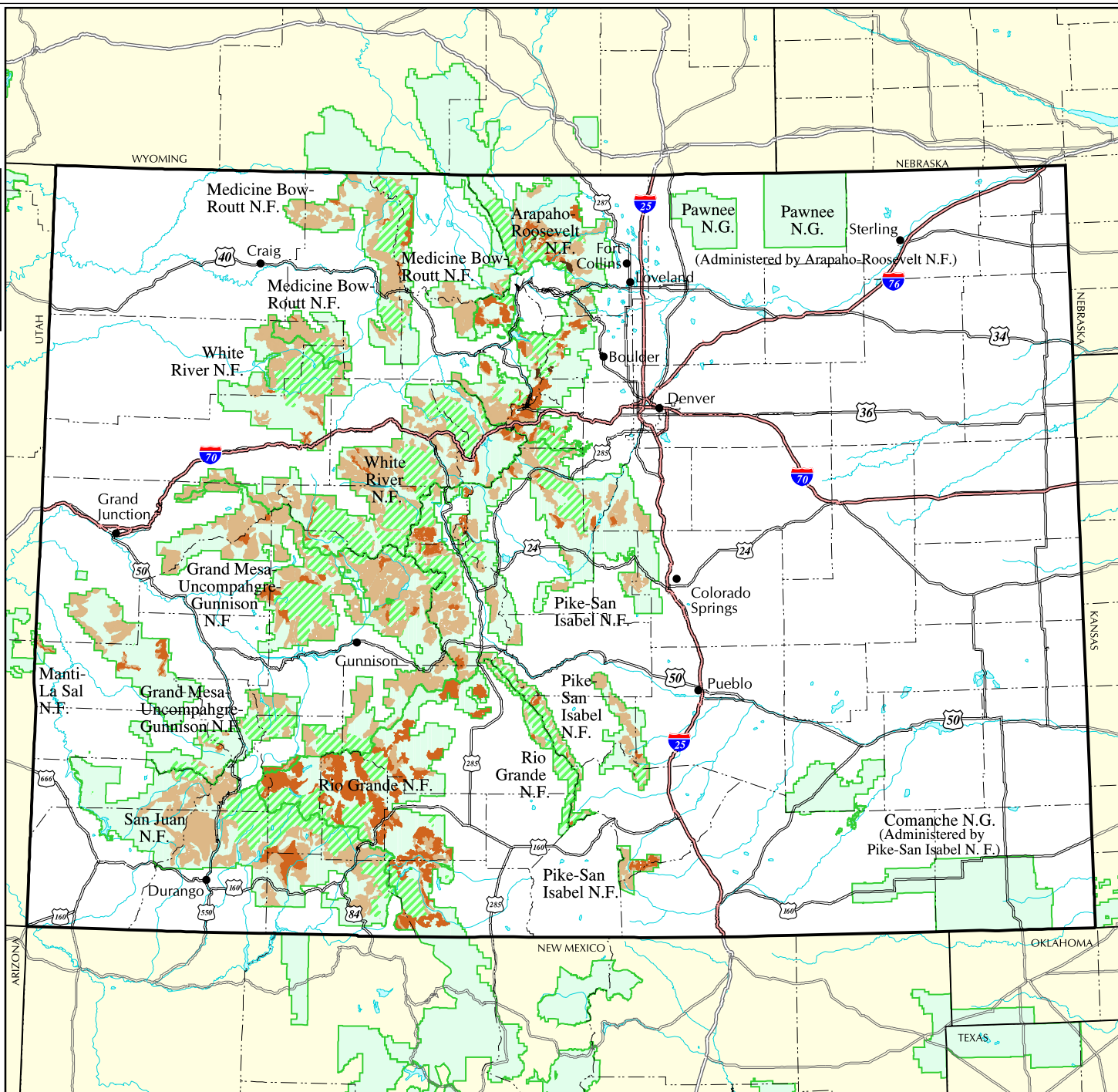


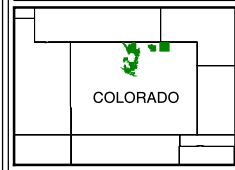
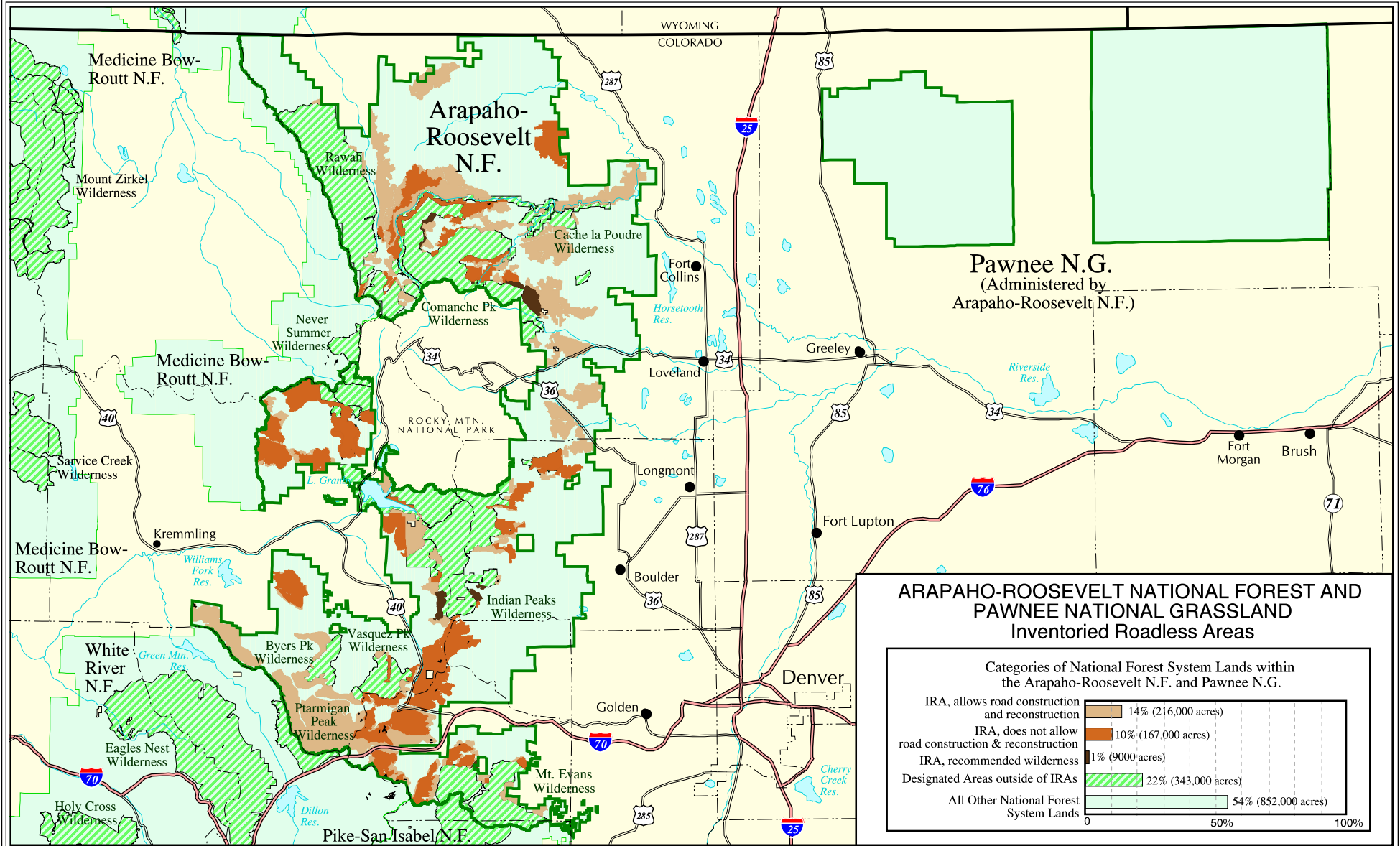
40 0 40 Miles

September 15, 2000  
 Data Supplied by individual National Forests.  
 Contact the National Forest Offices for further information.

Lambert Conformal Conic Projection

The USDA Forest Service uses the most current and complete data available. GIS data and product accuracy may vary. Using GIS products for purposes other than those for which they were intended may yield inaccurate or misleading results. The USDA Forest Service reserves the right to correct, update, modify, or replace GIS products without notification.



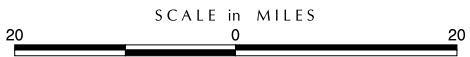


The USDA Forest Service uses the most current and complete data available. GIS data and product accuracy may vary. Using GIS products for purposes other than those for which they were intended may yield inaccurate or misleading results. The USDA Forest Service reserves the right to correct, update, modify, or replace GIS products without notification.



September 15, 2000  
 Data Supplied by Arapaho-Roosevelt National Forest and Pawnee National Grassland  
 Contact: Arapaho-Roosevelt N.F. and Pawnee N.G.  
 240 W. Prospect  
 Fort Collins, CO 80526-2098  
 (970) 498-1100

- Inventoried Roadless Area where road construction or reconstruction is allowed
- Inventoried Roadless Area where road construction or reconstruction is not allowed
- Inventoried Roadless Area where road construction or reconstruction is not allowed, and the forest plan recommends as wilderness
- Designated Areas outside of Inventoried Roadless Areas
- National Forest System lands outside of Inventoried Roadless Areas - not all private land is shown on the map
- Interstate Highway
- Other Highways
- County boundaries

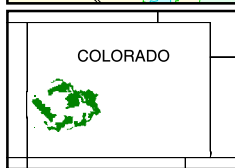
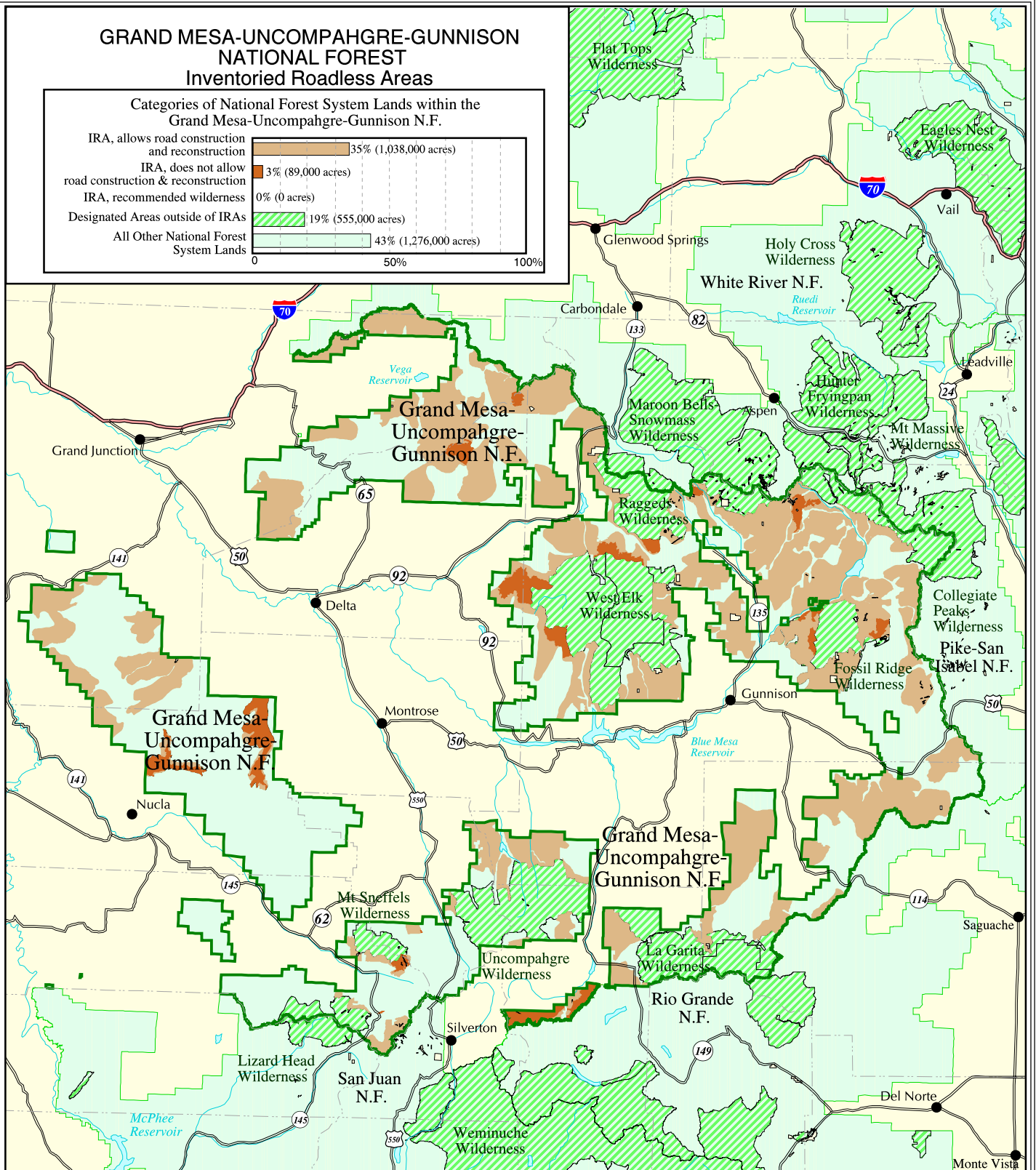




### GRAND MESA-UNCOMPAGHRE-GUNNISON NATIONAL FOREST Inventoried Roadless Areas

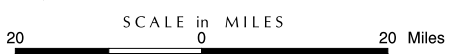
Categories of National Forest System Lands within the Grand Mesa-Uncompahgre-Gunnison N.F.

IRA, allows road construction and reconstruction	35% (1,038,000 acres)
IRA, does not allow road construction & reconstruction	3% (89,000 acres)
IRA, recommended wilderness	0% (0 acres)
Designated Areas outside of IRAs	19% (555,000 acres)
All Other National Forest System Lands	43% (1,276,000 acres)



The USDA Forest Service uses the most current and complete data available. GIS data and product accuracy may vary. Using GIS products for purposes other than those for which they were intended may yield inaccurate or misleading results. The USDA Forest Service reserves the right to correct, update, modify, or replace GIS products without notification.

September 15, 2000  
 Data Supplied by Grand Mesa-Uncompahgre-Gunnison N.F.  
 Contact: Grand Mesa-Uncompahgre-Gunnison N.F.  
 2250 Highway 50  
 Delta, CO 81416  
 (970) 874-6600



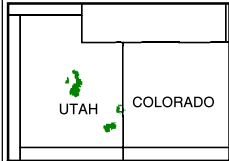
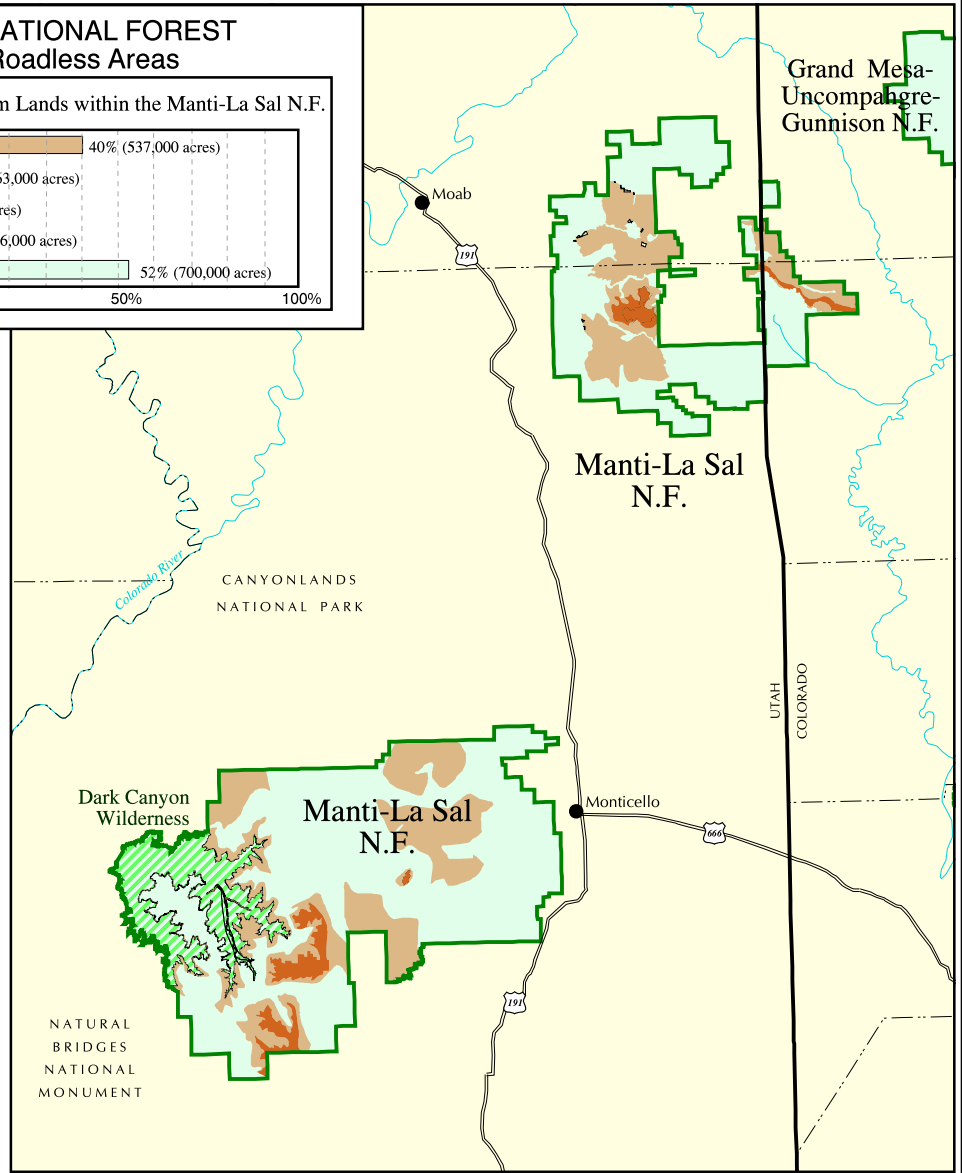
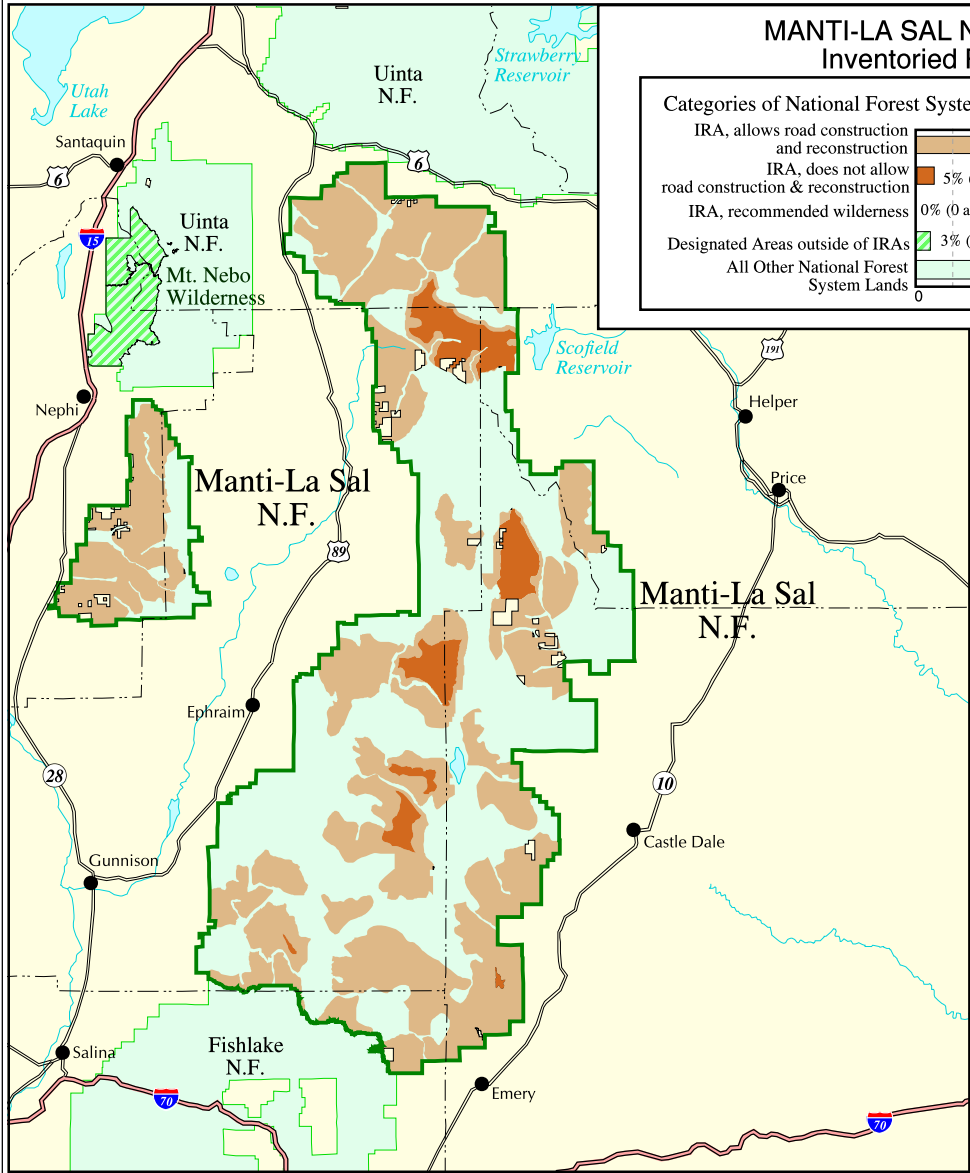
- Inventoried Roadless Area where road construction or reconstruction is allowed
- Inventoried Roadless Area where road construction or reconstruction is not allowed
- Inventoried Roadless Area where road construction or reconstruction is not allowed, and the forest plan recommends as wilderness
- Designated Areas outside of Inventoried Roadless Areas
- National Forest System lands outside of Inventoried Roadless Areas - not all private land is shown on the map

- Interstate Highway
- Other Highways
- County boundaries

### MANTI-LA SAL NATIONAL FOREST Inventoried Roadless Areas

Categories of National Forest System Lands within the Manti-La Sal N.F.

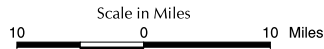
IRA, allows road construction and reconstruction	40% (537,000 acres)
IRA, does not allow road construction & reconstruction	5% (63,000 acres)
IRA, recommended wilderness	0% (0 acres)
Designated Areas outside of IRAs	3% (46,000 acres)
All Other National Forest System Lands	52% (700,000 acres)



The USDA Forest Service uses the most current and complete data available. GIS data and product accuracy may vary. Using GIS products for purposes other than those for which they were intended may yield inaccurate or misleading results. The USDA Forest Service reserves the right to correct, update, modify, or replace GIS products without notification.

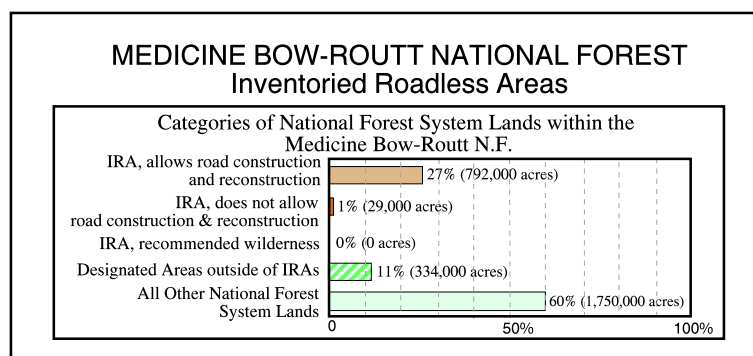
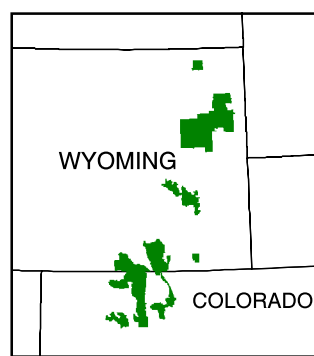
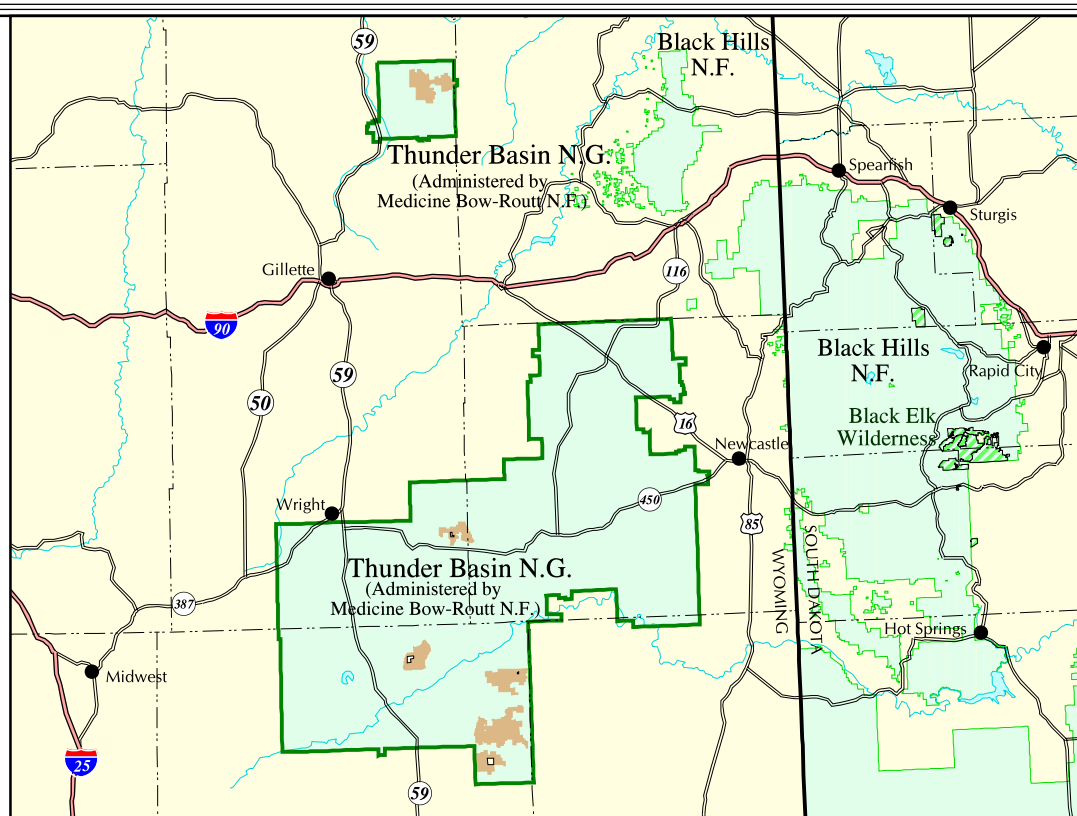
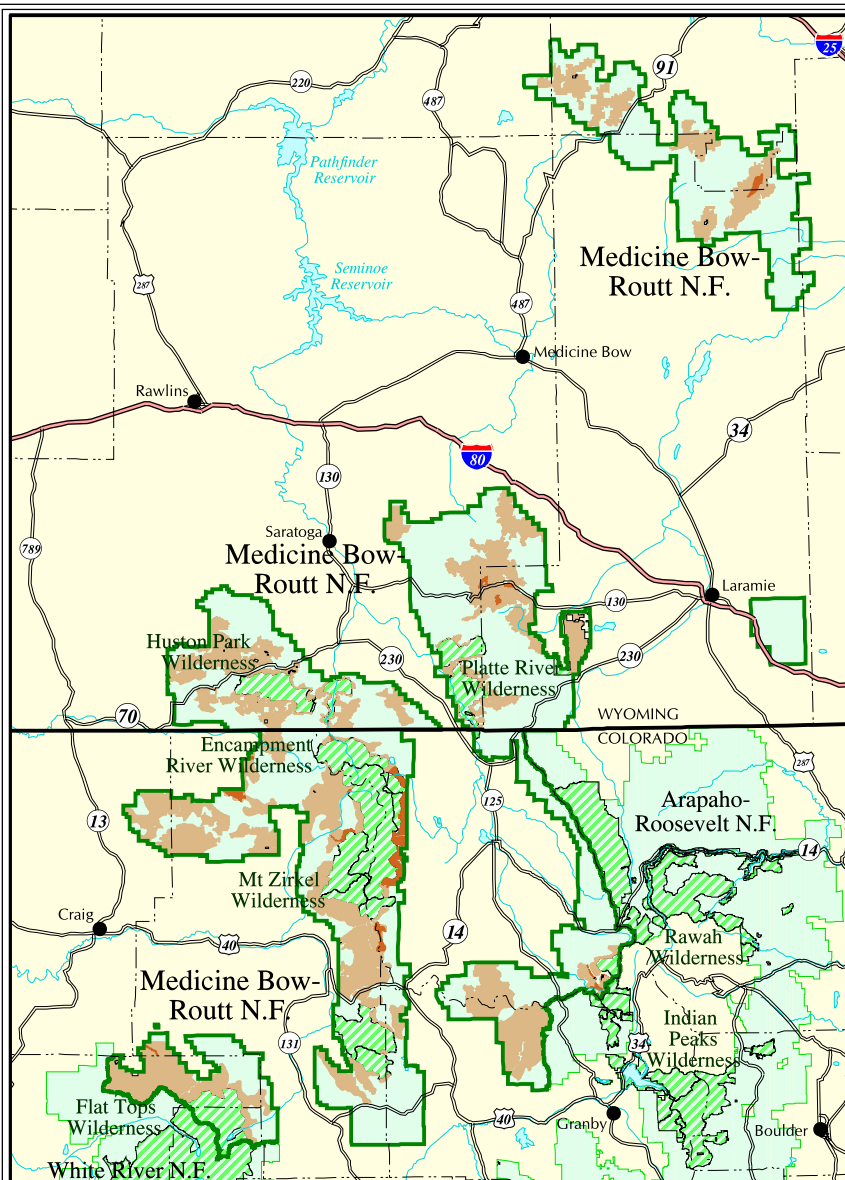


September 15, 2000  
Data Supplied by Manti-La Sal National Forest  
Contact: Manti-La Sal N.F.  
599 West Price River Drive  
Price, UT 84501  
(435) 637-2817



- Inventoried Roadless Area where road construction or reconstruction is allowed
- Inventoried Roadless Area where road construction or reconstruction is not allowed
- Inventoried Roadless Area where road construction or reconstruction is not allowed, and the forest plan recommends as wilderness
- Designated Areas outside of Inventoried Roadless Areas
- National Forest System lands outside of Inventoried Roadless Areas - not all private land is shown on the map
- Interstate Highway
- Other Highways
- County boundaries

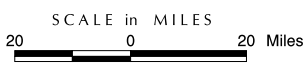




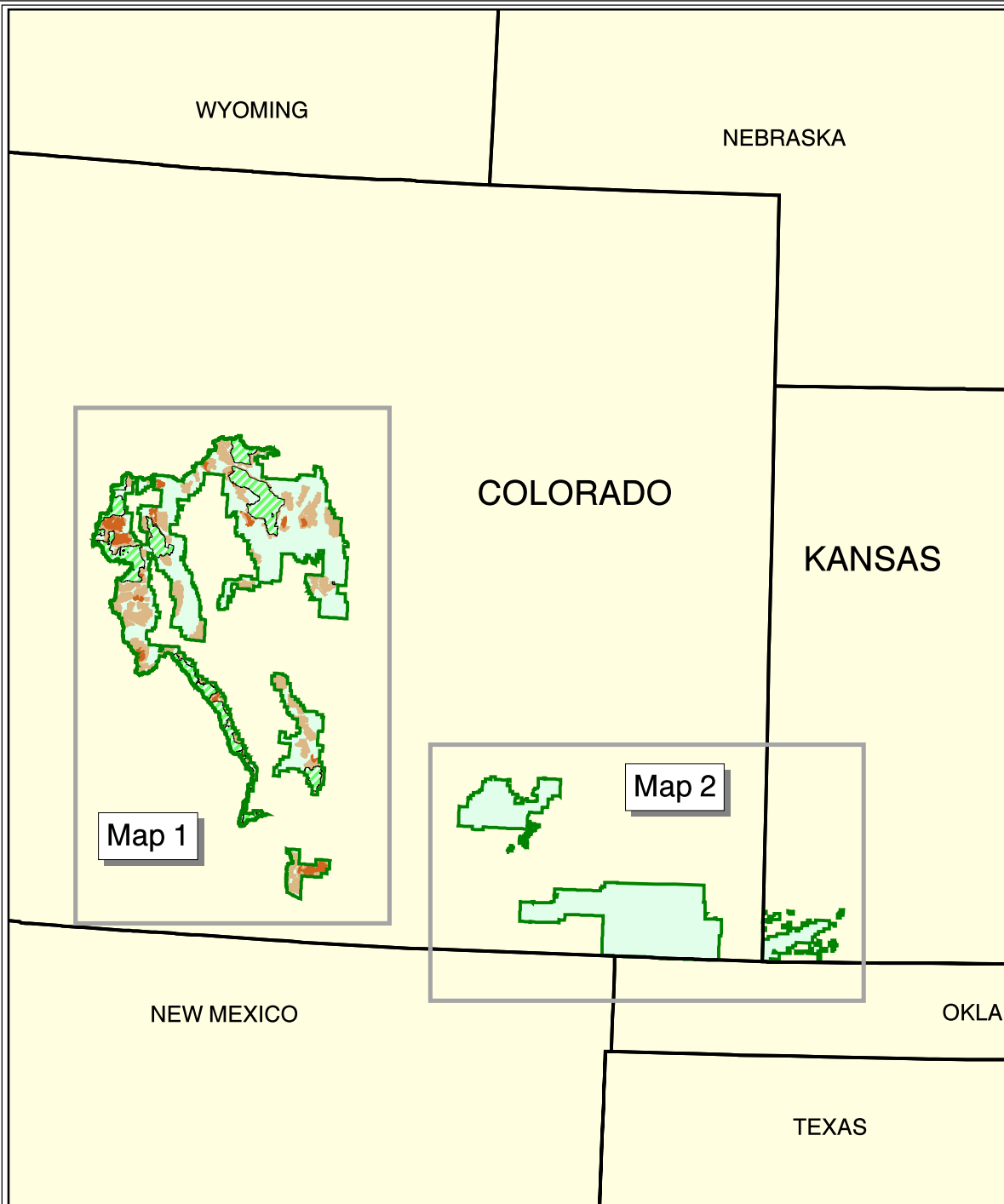
The USDA Forest Service uses the most current and complete data available. GIS data and product accuracy may vary. Using GIS products for purposes other than those for which they were intended may yield inaccurate or misleading results. The USDA Forest Service reserves the right to correct, update, modify, or replace GIS products without notification.



September 15, 2000  
Data Supplied by Medicine Bow-Routt National Forest  
Contact: Medicine Bow-Routt N.F.  
2468 Jackson Street  
Laramie, WY 82070-6535  
(700)859-2300

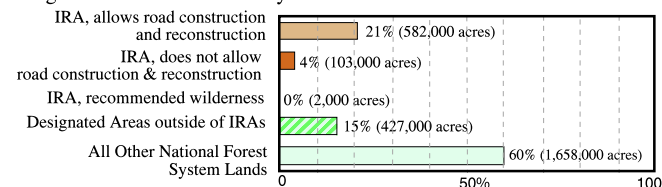


- Inventoried Roadless Area where road construction or reconstruction is allowed
- Inventoried Roadless Area where road construction or reconstruction is not allowed
- Inventoried Roadless Area where road construction or reconstruction is not allowed, and the forest plan recommends as wilderness
- Designated Areas outside of Inventoried Roadless Areas
- National Forest System lands outside of Inventoried Roadless Areas - not all private land is shown on the map
- Interstate Highway
- Other Highways
- County boundaries

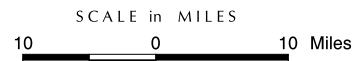


### PIKE-SAN ISABEL NATIONAL FOREST Inventoried Roadless Areas

Categories of National Forest System Lands within the Pike-San Isabel N.F.



- Inventoried Roadless Area where road construction or reconstruction is allowed
- Inventoried Roadless Area where road construction or reconstruction is not allowed, and the forest plan recommends as wilderness
- Inventoried Roadless Area where road construction or reconstruction is not allowed, and the forest plan recommends as wilderness
- Designated Areas outside of Inventoried Roadless Areas
- National Forest System lands outside of Inventoried Roadless Areas - not all private land is shown on the map
- Interstate Highway
- Other Highways
- County boundaries

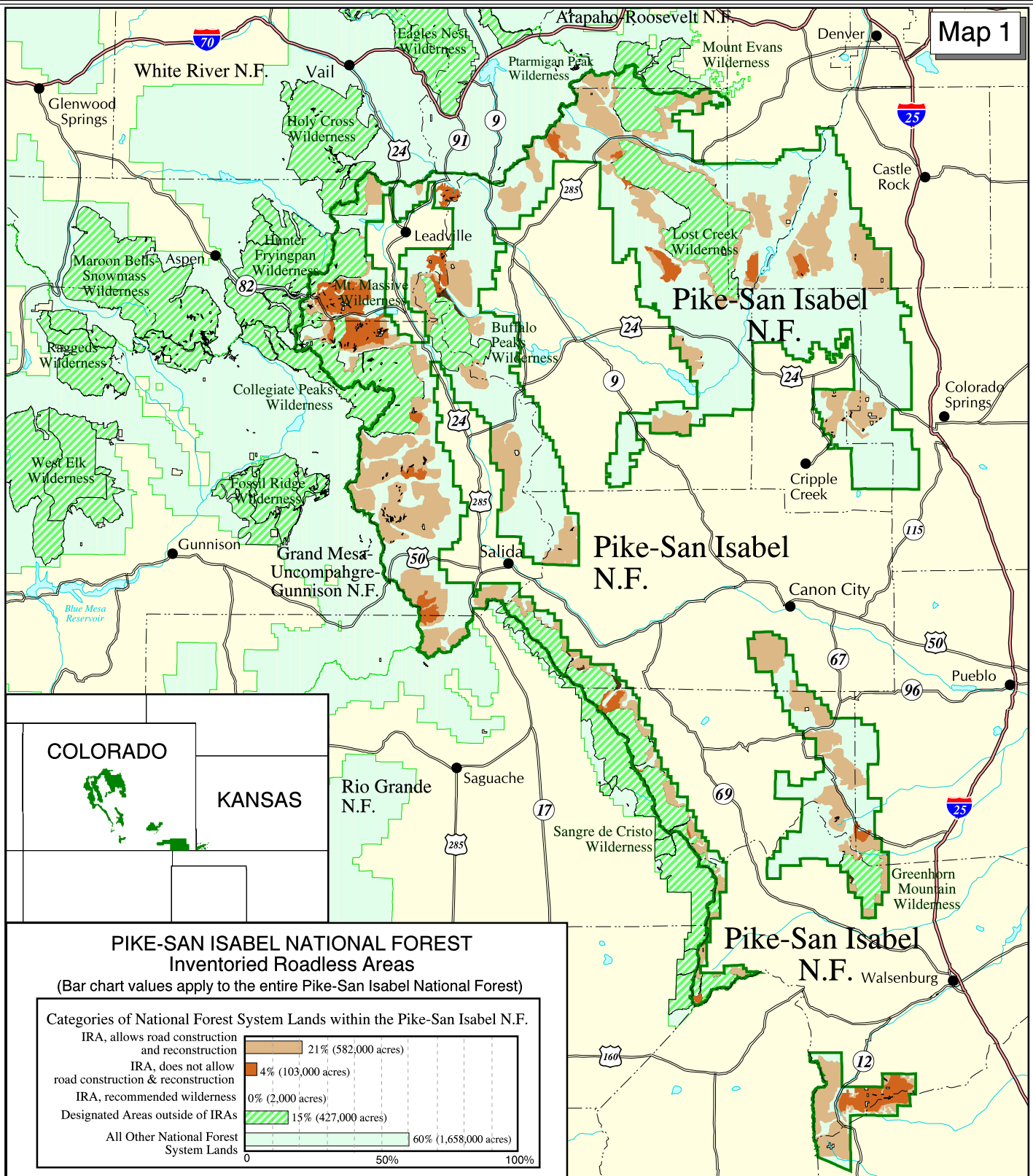


September 15, 2000  
 Data Supplied by Pike-San Isabel National Forest  
 Contact: Pike-San Isabel N.F.  
 1920 Valley Drive  
 Pueblo, CO 81008  
 (719) 545-8737

The USDA Forest Service uses the most current and complete data available. GIS data and product accuracy may vary. Using GIS products for purposes other than those for which they were intended may yield inaccurate or misleading results. The USDA Forest Service reserves the right to correct, update, modify, or replace GIS products without notification.

All areas with Inventoried Roadless Areas or Designated Areas are shown on Maps 1-2

Map 1



The USDA Forest Service uses the most current and complete data available. GIS data and product accuracy may vary. Using GIS products for purposes other than those for which they were intended may yield inaccurate or misleading results. The USDA Forest Service reserves the right to correct, update, modify, or replace GIS products without notification.



September 15, 2000  
Data Supplied by Pike-San Isabel National Forest  
Contact: Pike-San Isabel N.F.  
1920 Valley Drive  
Pueblo, CO 81008  
(719) 545-8737

SCALE in MILES

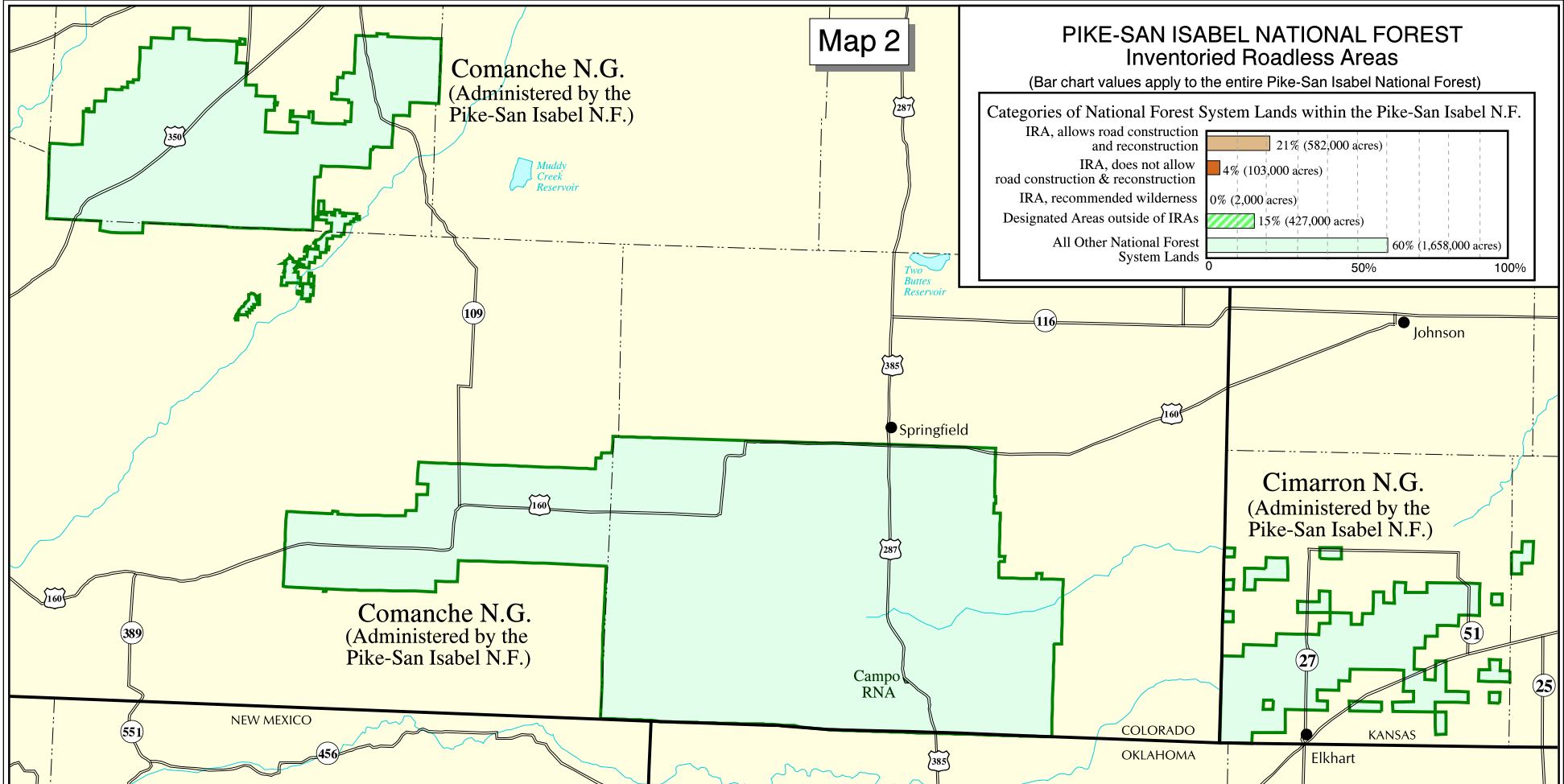
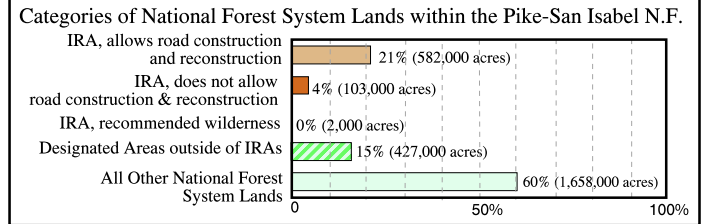


- Inventoried Roadless Area where road construction or reconstruction is allowed
- Inventoried Roadless Area where road construction or reconstruction is not allowed
- Inventoried Roadless Area where road construction or reconstruction is not allowed, and the forest plan recommends as wilderness
- Designated Areas outside of Inventoried Roadless Areas
- National Forest System lands outside of Inventoried Roadless Areas - not all private land is shown on the map
- Interstate Highway
- Other Highways
- County boundaries

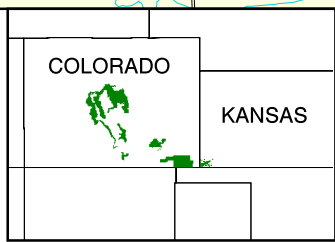
Map 2

PIKE-SAN ISABEL NATIONAL FOREST  
Inventoried Roadless Areas


(Bar chart values apply to the entire Pike-San Isabel National Forest)



- Inventoried Roadless Area where road construction or reconstruction is allowed
  - Inventoried Roadless Area where road construction or reconstruction is not allowed
  - Inventoried Roadless Area where road construction or reconstruction is not allowed, and the forest plan recommends as wilderness
  - Designated Areas outside of Inventoried Roadless Areas
  - National Forest System lands outside of Inventoried Roadless Areas - not all private land is shown on the map
- Interstate Highway
  - Other Highways
  - County boundaries

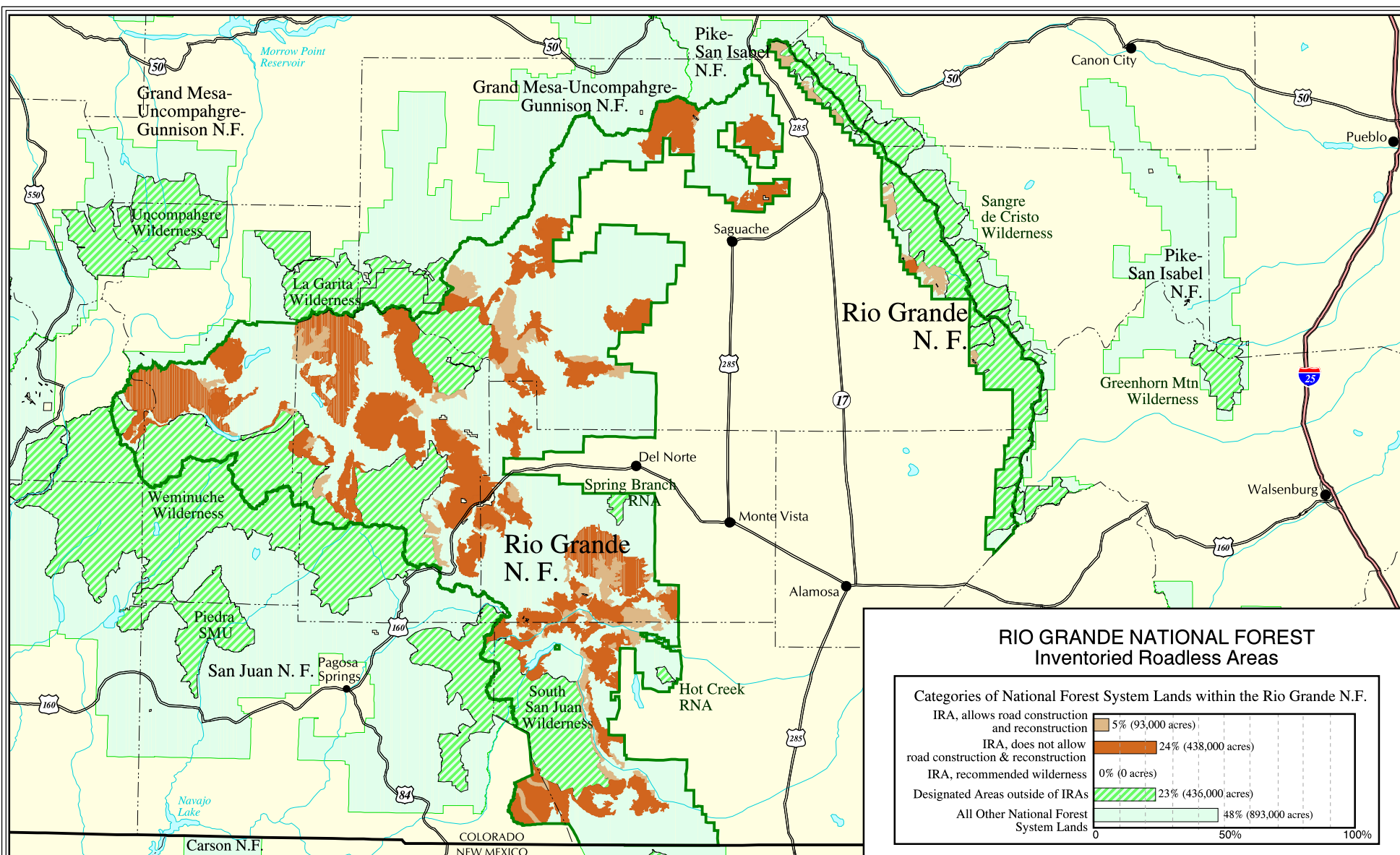


The USDA Forest Service uses the most current and complete data available. GIS data and product accuracy may vary. Using GIS products for purposes other than those for which they were intended may yield inaccurate or misleading results. The USDA Forest Service reserves the right to correct, update, modify, or replace GIS products without notification.



September 15, 2000  
Data Supplied by Pike-San Isabel National Forest  
Contact: Pike-San Isabel N.F.  
1920 Valley Drive  
Pueblo, CO 81008  
(719) 545-8737

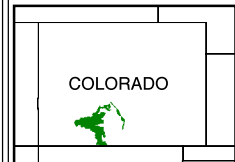




### RIO GRANDE NATIONAL FOREST Inventoried Roadless Areas

Categories of National Forest System Lands within the Rio Grande N.F.

IRA, allows road construction and reconstruction	5% (93,000 acres)
IRA, does not allow road construction & reconstruction	24% (438,000 acres)
IRA, recommended wilderness	0% (0 acres)
Designated Areas outside of IRAs	23% (436,000 acres)
All Other National Forest System Lands	48% (893,000 acres)

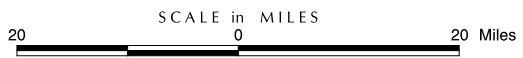


The USDA Forest Service uses the most current and complete data available. GIS data and product accuracy may vary. Using GIS products for purposes other than those for which they were intended may yield inaccurate or misleading results. The USDA Forest Service reserves the right to correct, update, modify, or replace GIS products without notification.

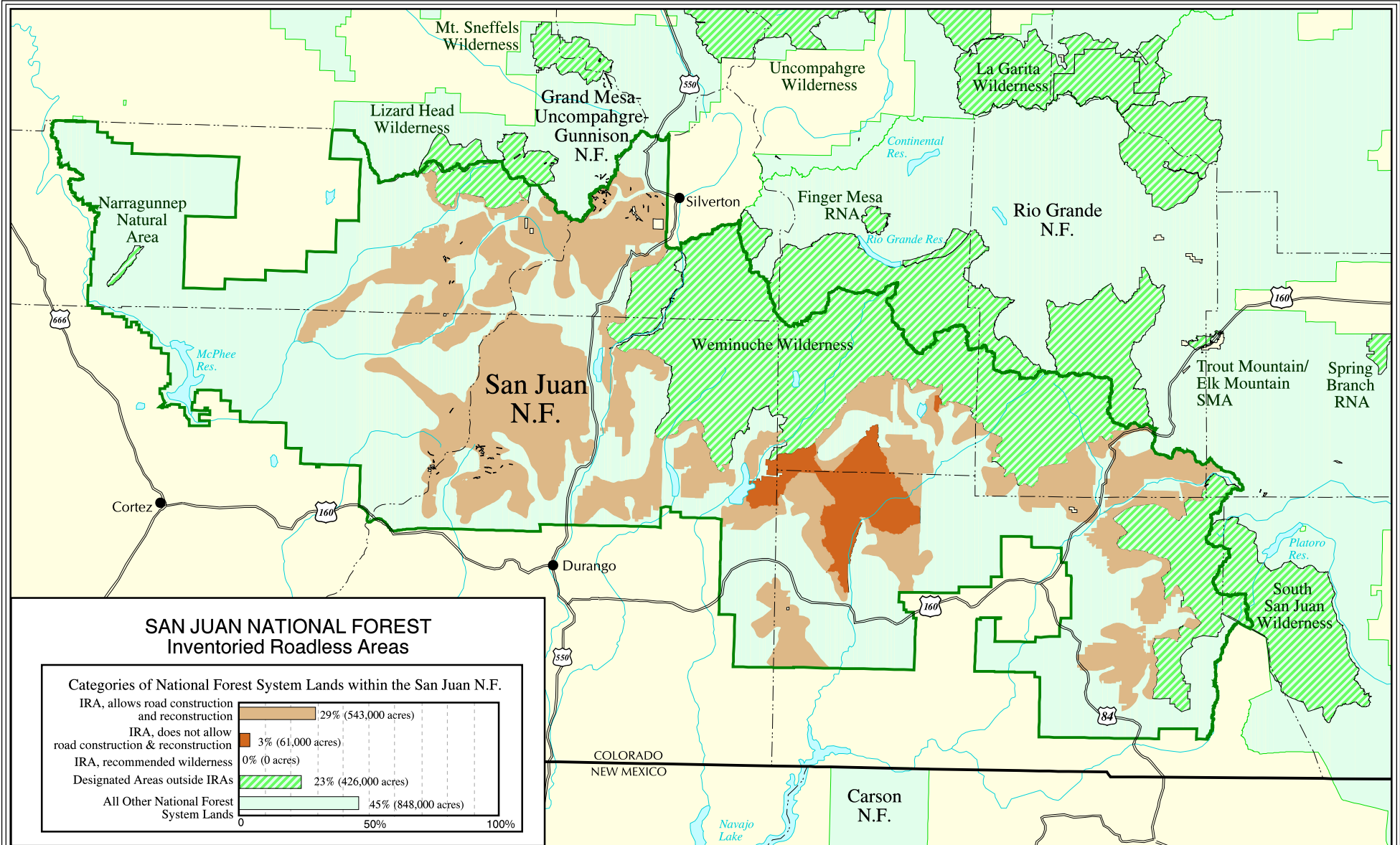


September 15, 2000  
Data Supplied by Rio Grande National Forest  
Contact: Rio Grande N.F.  
1803 West Highway 160  
Monte Vista, CO 81144  
(719) 852-5941

- Inventoried Roadless Area where road construction or reconstruction is allowed
- Inventoried Roadless Area where road construction or reconstruction is not allowed
- Inventoried Roadless Area where road construction or reconstruction is not allowed, and the forest plan recommends as wilderness
- Designated Areas outside of Inventoried Roadless Areas
- National Forest System lands outside of Inventoried Roadless Areas - not all private land is shown on the map
- Interstate Highway
- Other Highways
- County boundaries

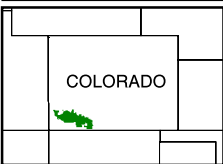
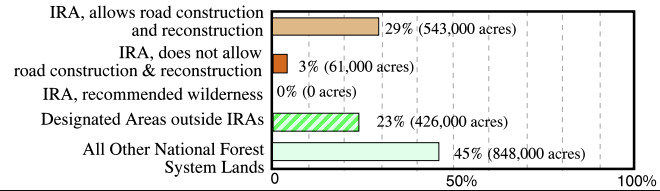






**SAN JUAN NATIONAL FOREST  
Inventoried Roadless Areas**

**Categories of National Forest System Lands within the San Juan N.F.**

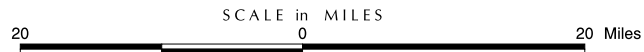


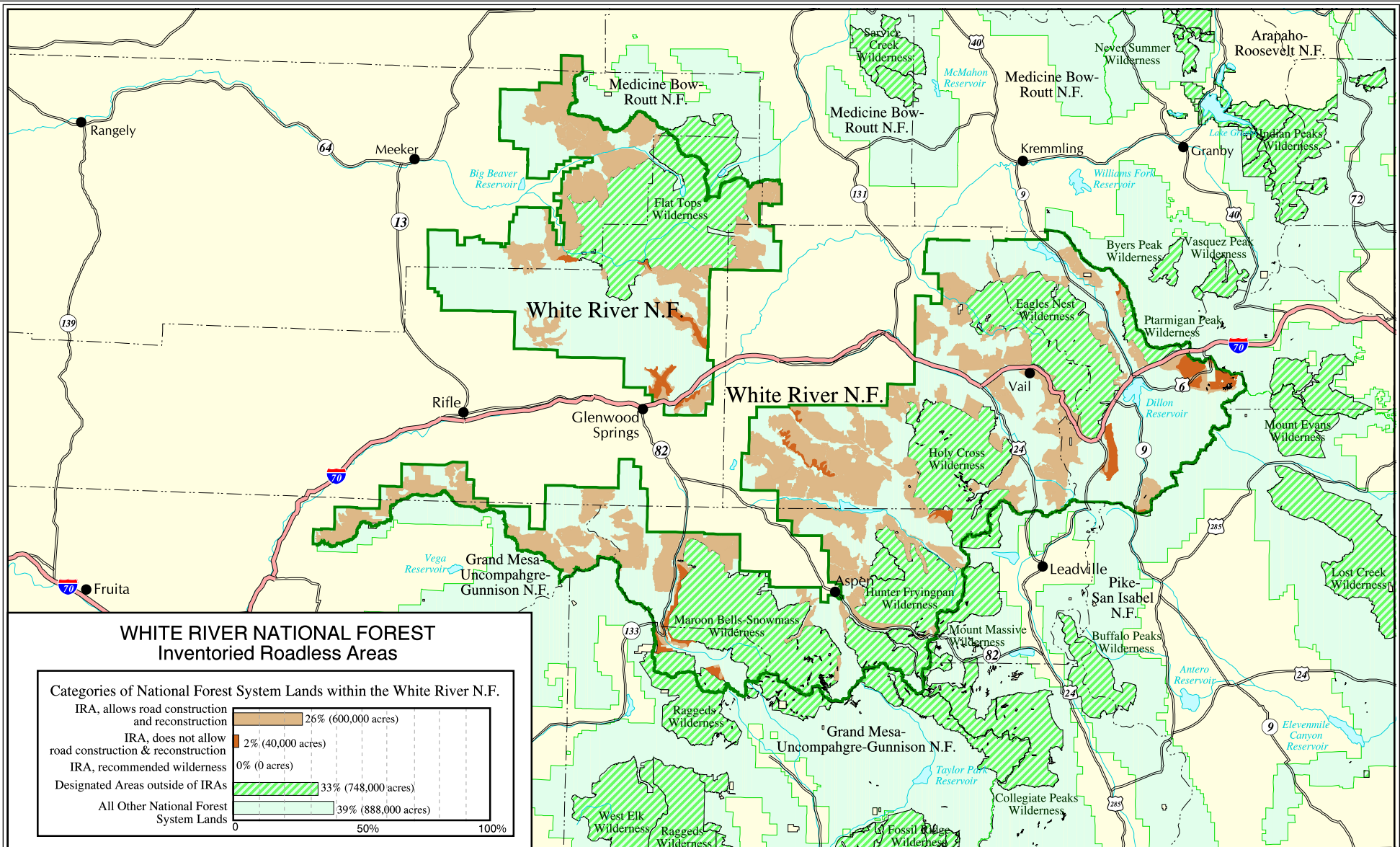
The USDA Forest Service uses the most current and complete data available. GIS data and product accuracy may vary. Using GIS products for purposes other than those for which they were intended may yield inaccurate or misleading results. The USDA Forest Service reserves the right to correct, update, modify, or replace GIS products without notification.



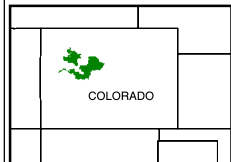

September 15, 2000  
Data Supplied by San Juan National Forest  
Contact: San Juan N.F.  
15 Burnett Court  
Durango, CO 81301  
(970) 247-4874

- Inventoried Roadless Area where road construction or reconstruction is allowed
- Inventoried Roadless Area where road construction or reconstruction is not allowed
- Inventoried Roadless Area where road construction or reconstruction is not allowed, and the forest plan recommends as wilderness
- Designated Areas outside of Inventoried Roadless Areas
- National Forest System lands outside of Inventoried Roadless Areas - not all private land is shown on the map
- Interstate Highway
- Other Highways
- County boundaries





### WHITE RIVER NATIONAL FOREST Inventoried Roadless Areas

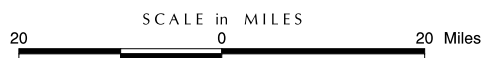


The USDA Forest Service uses the most current and complete data available. GIS data and product accuracy may vary. Using GIS products for purposes other than those for which they were intended may yield inaccurate or misleading results. The USDA Forest Service reserves the right to correct, update, modify, or replace GIS products without notification.

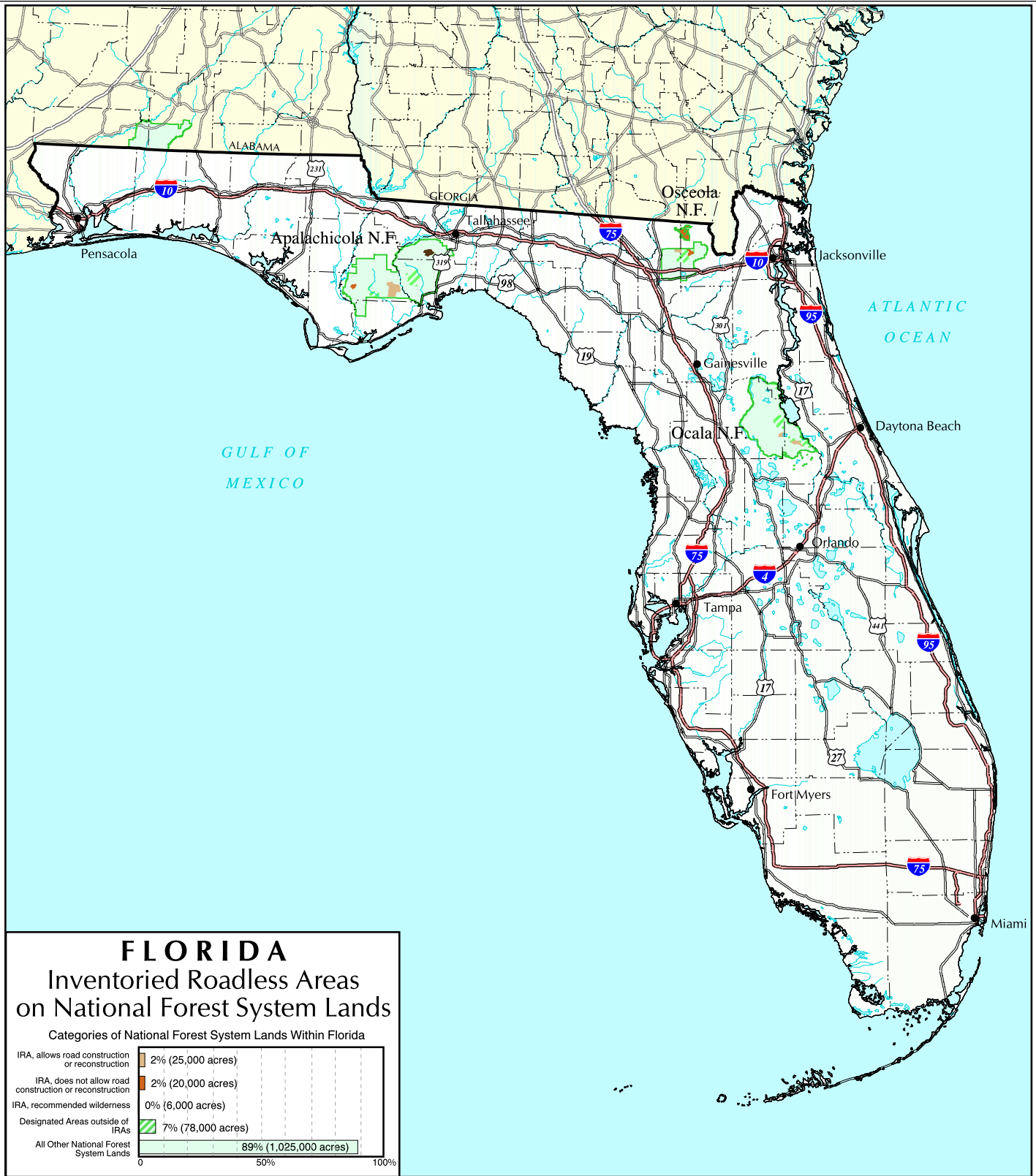


September 15, 2000  
 Data Supplied by White River National Forest  
 Contact: White River N.F.  
 900 Grand Avenue, Box 948  
 Glenwood Springs, CO 81602-0948  
 (970) 945-2521

- Inventoried Roadless Area where road construction or reconstruction is allowed
- Inventoried Roadless Area where road construction or reconstruction is not allowed, and the forest plan recommends as wilderness
- Designated Areas outside of Inventoried Roadless Areas
- National Forest System lands outside of Inventoried Roadless Areas - not all private land is shown on the map
- Interstate Highway
- Other Highways
- County boundaries





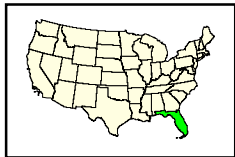


### FLORIDA

#### Inventoried Roadless Areas on National Forest System Lands

Categories of National Forest System Lands Within Florida

IRA, allows road construction or reconstruction	2% (25,000 acres)
IRA, does not allow road construction or reconstruction	2% (20,000 acres)
IRA, recommended wilderness	0% (6,000 acres)
Designated Areas outside of IRAs	7% (78,000 acres)
All Other National Forest System Lands	89% (1,025,000 acres)



The USDA Forest Service uses the most current and complete data available. GIS data and product accuracy may vary. Using GIS products for purposes other than those for which they were intended may yield inaccurate or misleading results. The USDA Forest Service reserves the right to correct, update, modify, or replace GIS products without notification.

September 15, 2000  
 Data Supplied by individual National Forests.  
 Contact the National Forest Offices for further information.

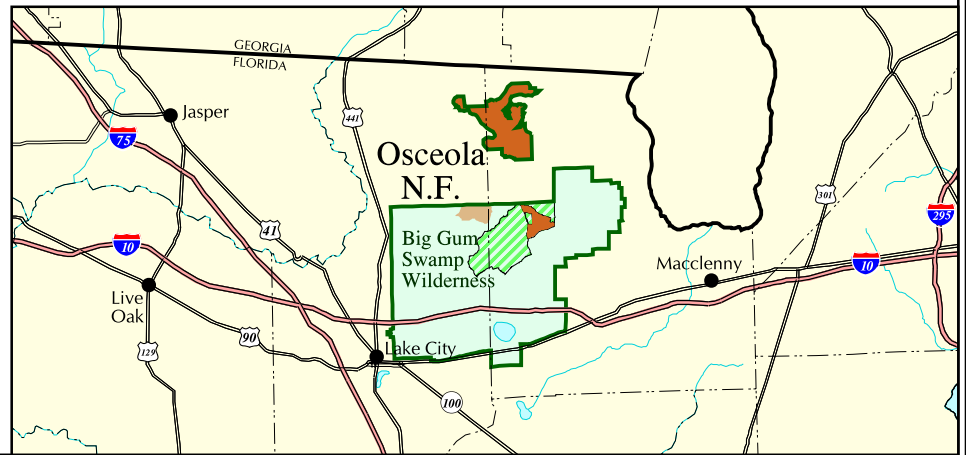
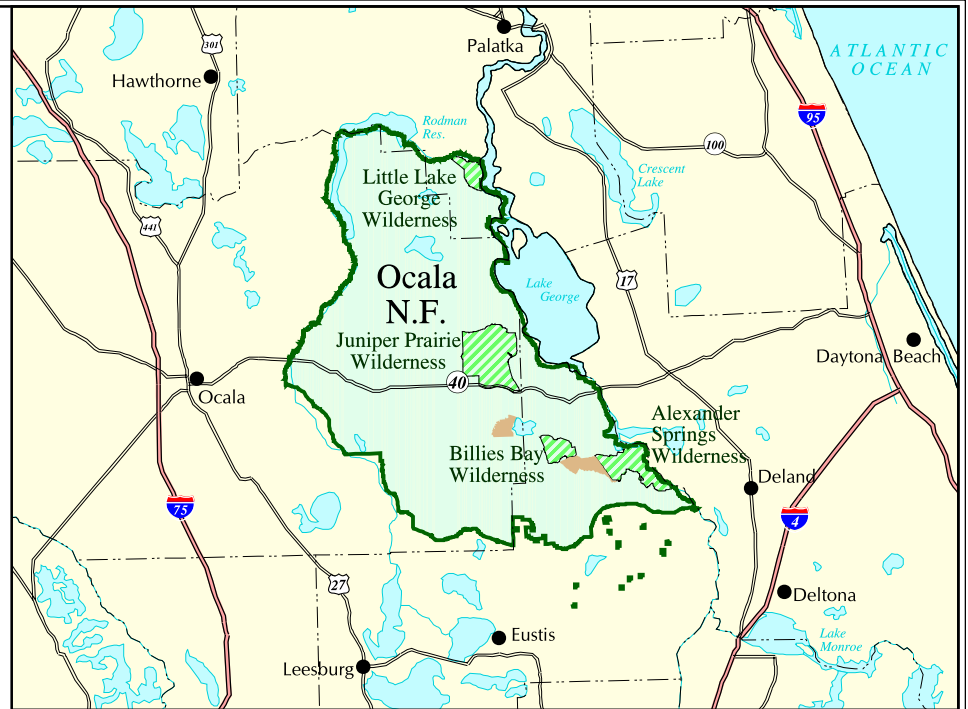


Transverse Mercator Projection



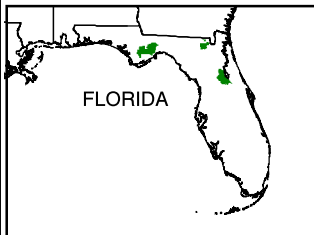
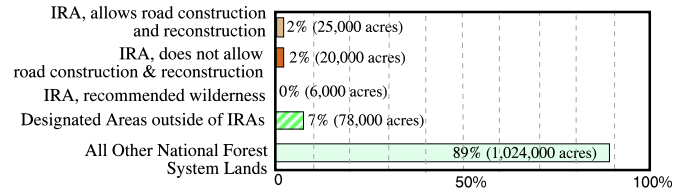
- Inventoried Roadless Area where road construction or reconstruction is allowed
- Inventoried Roadless Area where road construction or reconstruction is not allowed
- Inventoried Roadless Area where road construction or reconstruction is not allowed, and the forest plan recommends as wilderness
- Designated Areas outside of Inventoried Roadless Areas
- National Forest System lands outside of Inventoried Roadless Areas - not all private land is shown on the map
- Interstate Highway
- Other Highways
- County boundaries





**NATIONAL FORESTS IN FLORIDA**  
Inventoried Roadless Areas

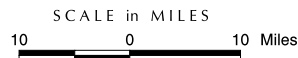
Categories of National Forest System Lands within the National Forests in Florida



The USDA Forest Service uses the most current and complete data available. GIS data and product accuracy may vary. Using GIS products for purposes other than those for which they were intended may yield inaccurate or misleading results. The USDA Forest Service reserves the right to correct, update, modify, or replace GIS products without notification.



September 15, 2000  
Data Supplied by National Forests in Florida  
Contact: National Forests in Florida  
Woodcrest Office Park  
325 John Knox Road  
Suite F-100  
Tallahassee, FL 32303  
(850) 942-9300



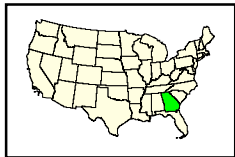
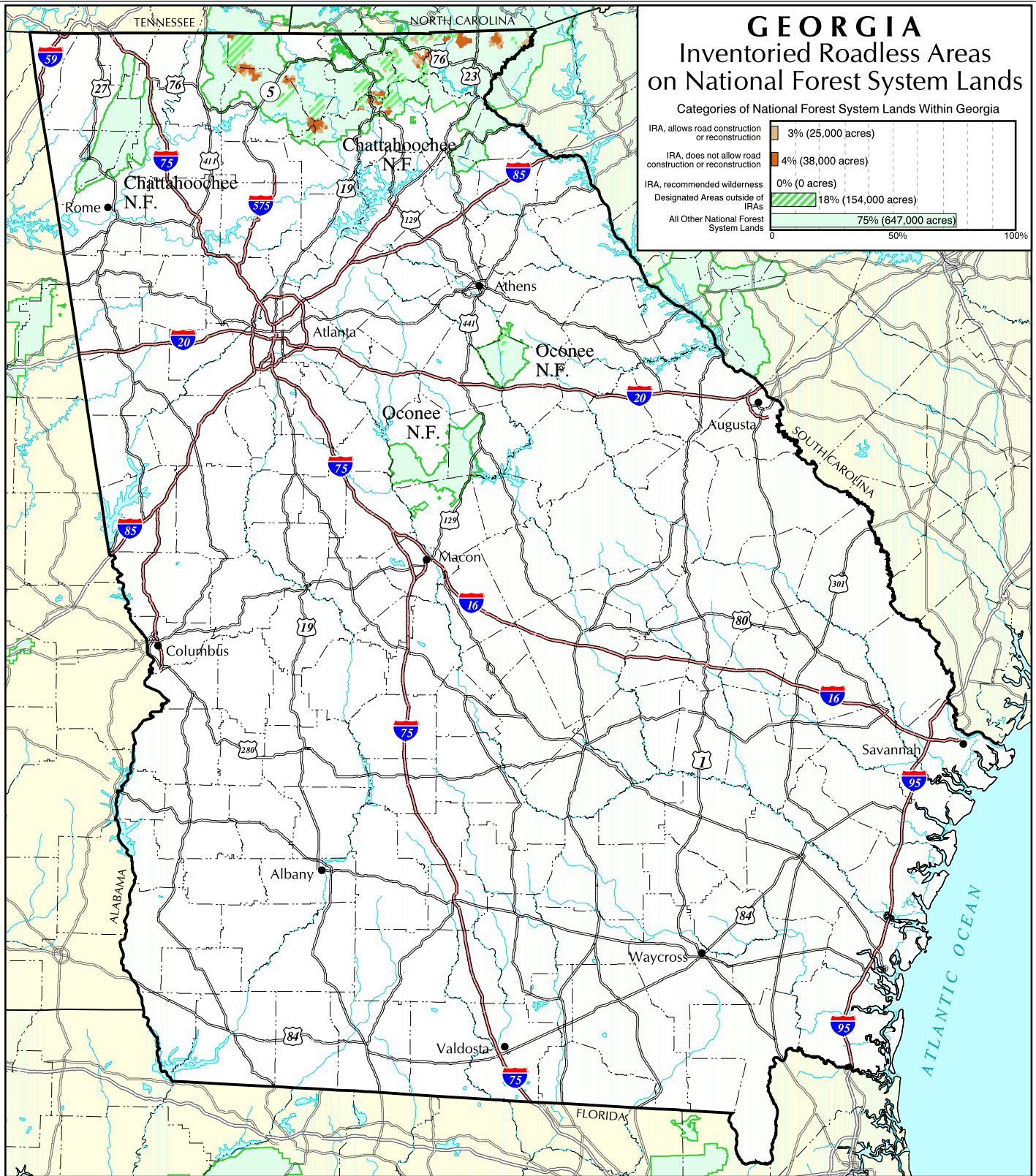
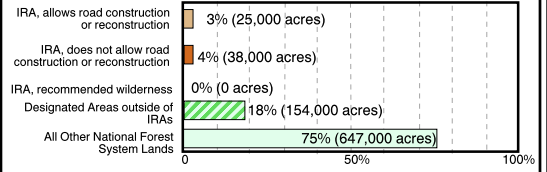
- Inventoried Roadless Area where road construction or reconstruction is allowed
- Inventoried Roadless Area where road construction or reconstruction is not allowed
- Inventoried Roadless Area where road construction or reconstruction is not allowed, and the forest plan recommends as wilderness
- Designated Areas outside of Inventoried Roadless Areas
- National Forest System lands outside of Inventoried Roadless Areas - not all private land is shown on the map
- Interstate Highway
- Other Highways
- County boundaries



# GEORGIA

## Inventoried Roadless Areas on National Forest System Lands

Categories of National Forest System Lands Within Georgia

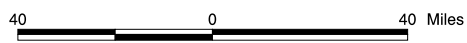


The USDA Forest Service uses the most current and complete data available. GIS data and product accuracy may vary. Using GIS products for purposes other than those for which they were intended may yield inaccurate or misleading results. The USDA Forest Service reserves the right to correct, update, modify, or replace GIS products without notification.

September 15, 2000  
 Data Supplied by individual National Forests.  
 Contact the National Forest Offices for further information.

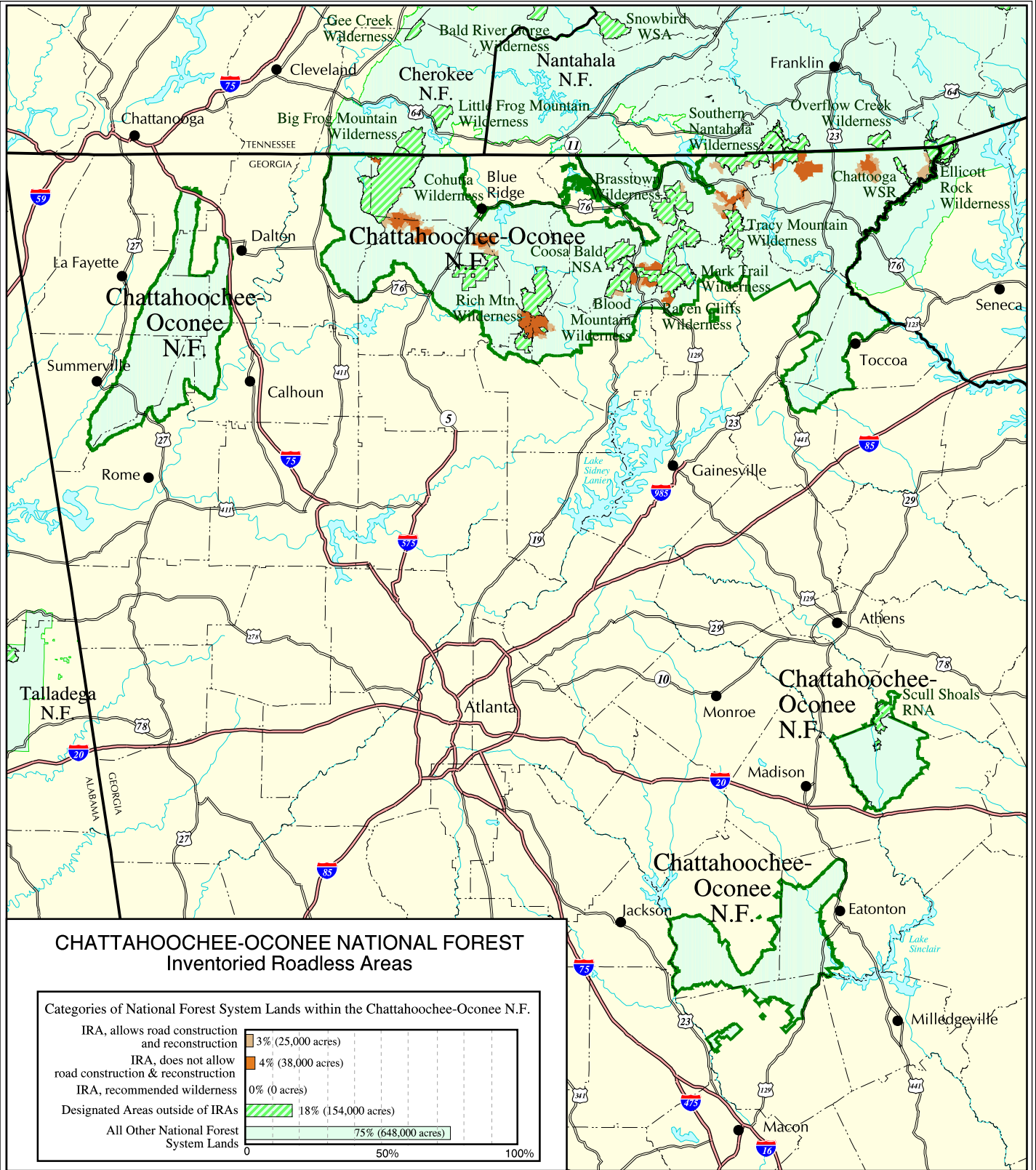


Transverse Mercator Projection



- Inventoried Roadless Area where road construction or reconstruction is allowed
- Inventoried Roadless Area where road construction or reconstruction is not allowed
- Inventoried Roadless Area where road construction or reconstruction is not allowed, and the forest plan recommends as wilderness
- Designated Areas outside of Inventoried Roadless Areas
- National Forest System lands outside of Inventoried Roadless Areas - not all private land is shown on the map
- Interstate Highway
- Other Highways
- County boundaries

Georgia



**CHATTAHOOCHEE-OCONEE NATIONAL FOREST  
Inventoried Roadless Areas**

Categories of National Forest System Lands within the Chattahoochee-Oconee N.F.

IRA, allows road construction and reconstruction	3% (25,000 acres)
IRA, does not allow road construction & reconstruction	4% (38,000 acres)
IRA, recommended wilderness	0% (0 acres)
Designated Areas outside of IRAs	18% (154,000 acres)
All Other National Forest System Lands	75% (648,000 acres)



The USDA Forest Service uses the most current and complete data available. GIS data and product accuracy may vary. Using GIS products for purposes other than those for which they were intended may yield inaccurate or misleading results. The USDA Forest Service reserves the right to correct, update, modify, or replace GIS products without notification.

September 15, 2000  
Data Supplied by Chattahoochee-Oconee National Forest  
Contact: Chattahoochee-Oconee N.F.  
1755 Cleveland Highway  
Gainesville, GA 30501  
(770) 297-3000



SCALE in MILES



- Inventoried Roadless Area where road construction or reconstruction is allowed
  - Inventoried Roadless Area where road construction or reconstruction is not allowed
  - Inventoried Roadless Area where road construction or reconstruction is not allowed, and the forest plan recommends as wilderness
  - Designated Areas outside of Inventoried Roadless Areas
  - National Forest System lands outside of Inventoried Roadless Areas - not all private land is shown on the map
- Interstate Highway
  Other Highways
  County boundaries

Chattahoochee-Oconee National Forest

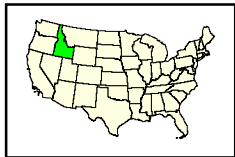
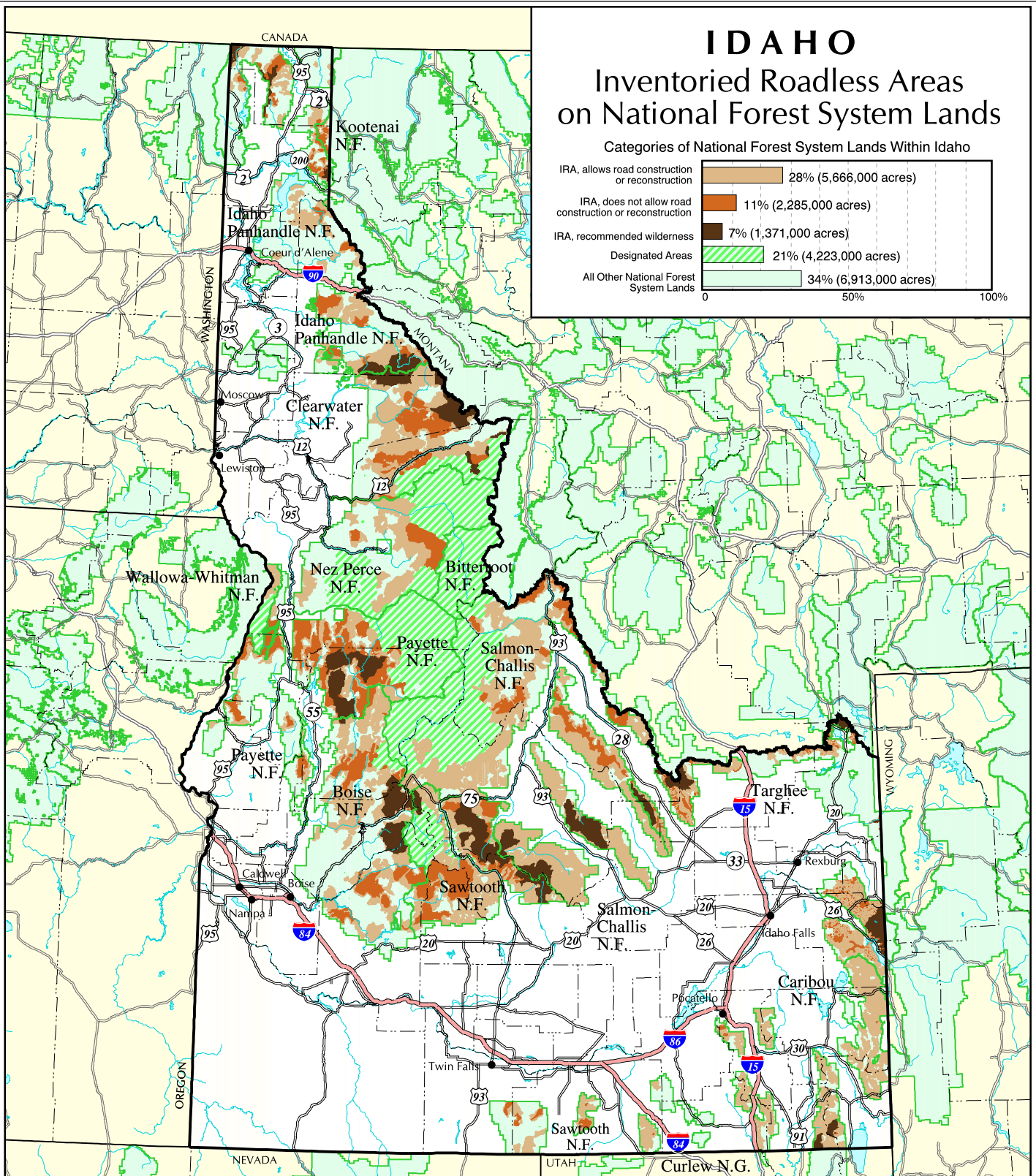


# IDAHO

## Inventoried Roadless Areas on National Forest System Lands

Categories of National Forest System Lands Within Idaho

IRA, allows road construction or reconstruction	28% (5,666,000 acres)
IRA, does not allow road construction or reconstruction	11% (2,285,000 acres)
IRA, recommended wilderness	7% (1,371,000 acres)
Designated Areas	21% (4,223,000 acres)
All Other National Forest System Lands	34% (6,913,000 acres)



The USDA Forest Service uses the most current and complete data available. GIS data and product accuracy may vary. Using GIS products for purposes other than those for which they were intended may yield inaccurate or misleading results. The USDA Forest Service reserves the right to correct, update, modify, or replace GIS products without notification.

September 15, 2000  
 Data Supplied by individual National Forests.  
 Contact the National Forest Offices for further information.



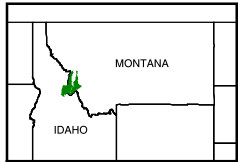
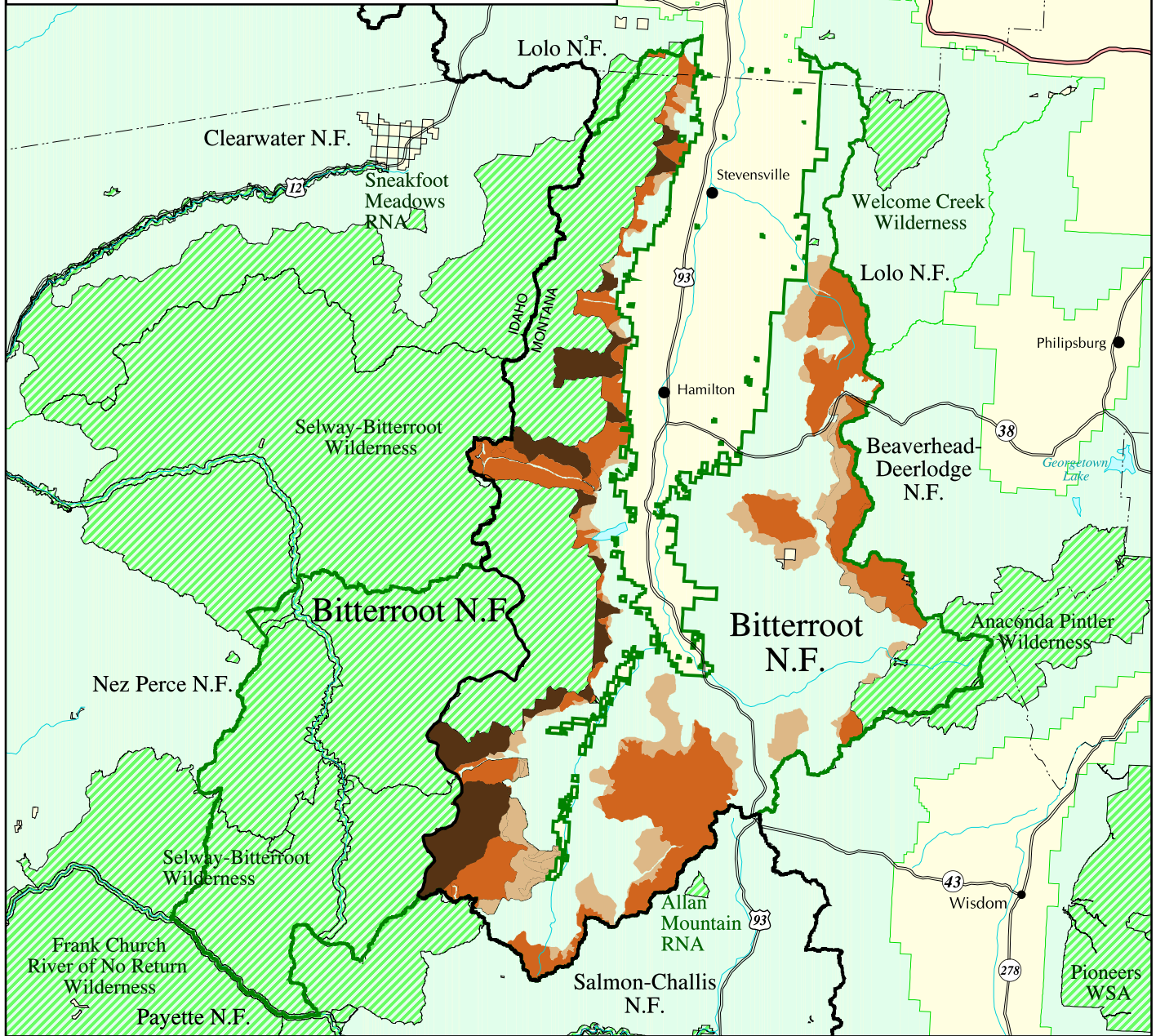
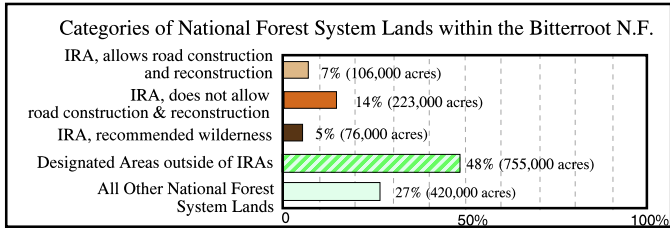
Transverse Mercator Projection



- Inventoried Roadless Area where road construction or reconstruction is allowed
- Inventoried Roadless Area where road construction or reconstruction is not allowed
- Inventoried Roadless Area where road construction or reconstruction is not allowed, and the forest plan recommends as wilderness
- Designated Areas outside of Inventoried Roadless Areas
- National Forest System lands outside of Inventoried Roadless Areas - not all private land is shown on the map

- Interstate Highway
- Other Highways
- County boundaries

### BITTERROOT NATIONAL FOREST Inventoried Roadless Areas



The USDA Forest Service uses the most current and complete data available. GIS data and product accuracy may vary. Using GIS products for purposes other than those for which they were intended may yield inaccurate or misleading results. The USDA Forest Service reserves the right to correct, update, modify, or replace GIS products without notification.

September 15, 2000  
Data Supplied by Bitterroot National Forest  
Contact: Bitterroot N.F.  
1801 N. 1st Street  
Hamilton, MT 59840-3114  
(406) 363-3131

SCALE in MILES



- Inventoried Roadless Area where road construction or reconstruction is allowed
  - Inventoried Roadless Area where road construction or reconstruction is not allowed
  - Inventoried Roadless Area where road construction or reconstruction is not allowed, and the forest plan recommends as wilderness
  - Designated Areas outside of Inventoried Roadless Areas
  - National Forest System lands outside of Inventoried Roadless Areas - not all private land is shown on the map
- Interstate Highway
  - Other Highways
  - County boundaries

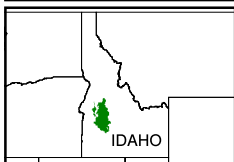
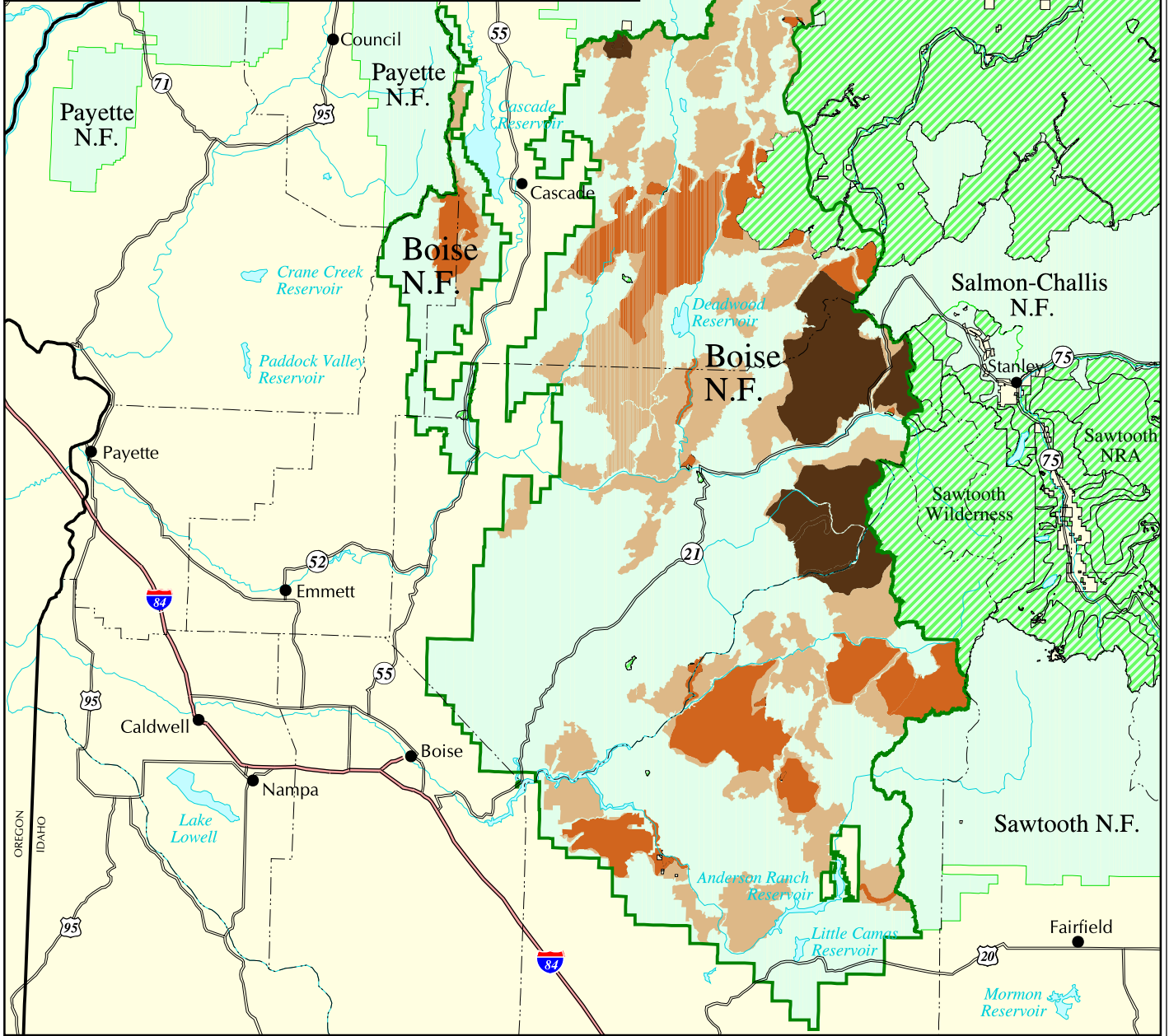


### BOISE NATIONAL FOREST Inventoried Roadless Areas

Categories of National Forest System Lands within the Boise N.F.

IRA, allows road construction and reconstruction	28% (630,000 acres)
IRA, does not allow road construction & reconstruction	13% (300,000 acres)
IRA, recommended wilderness	8% (179,000 acres)
Designated Areas outside of IRAs	3% (67,000 acres)
All Other National Forest System Lands	49% (1,112,000 acres)

0 50% 100%



The USDA Forest Service uses the most current and complete data available. GIS data and product accuracy may vary. Using GIS products for purposes other than those for which they were intended may yield inaccurate or misleading results. The USDA Forest Service reserves the right to correct, update, modify, or replace GIS products without notification.

September 15, 2000  
Data Supplied by Boise National Forest  
Contact: Boise N.F.  
1249 South Vinnell Way  
Suite 200  
Boise, ID 83709  
(208) 373-4100



SCALE in MILES

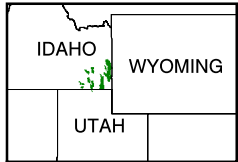
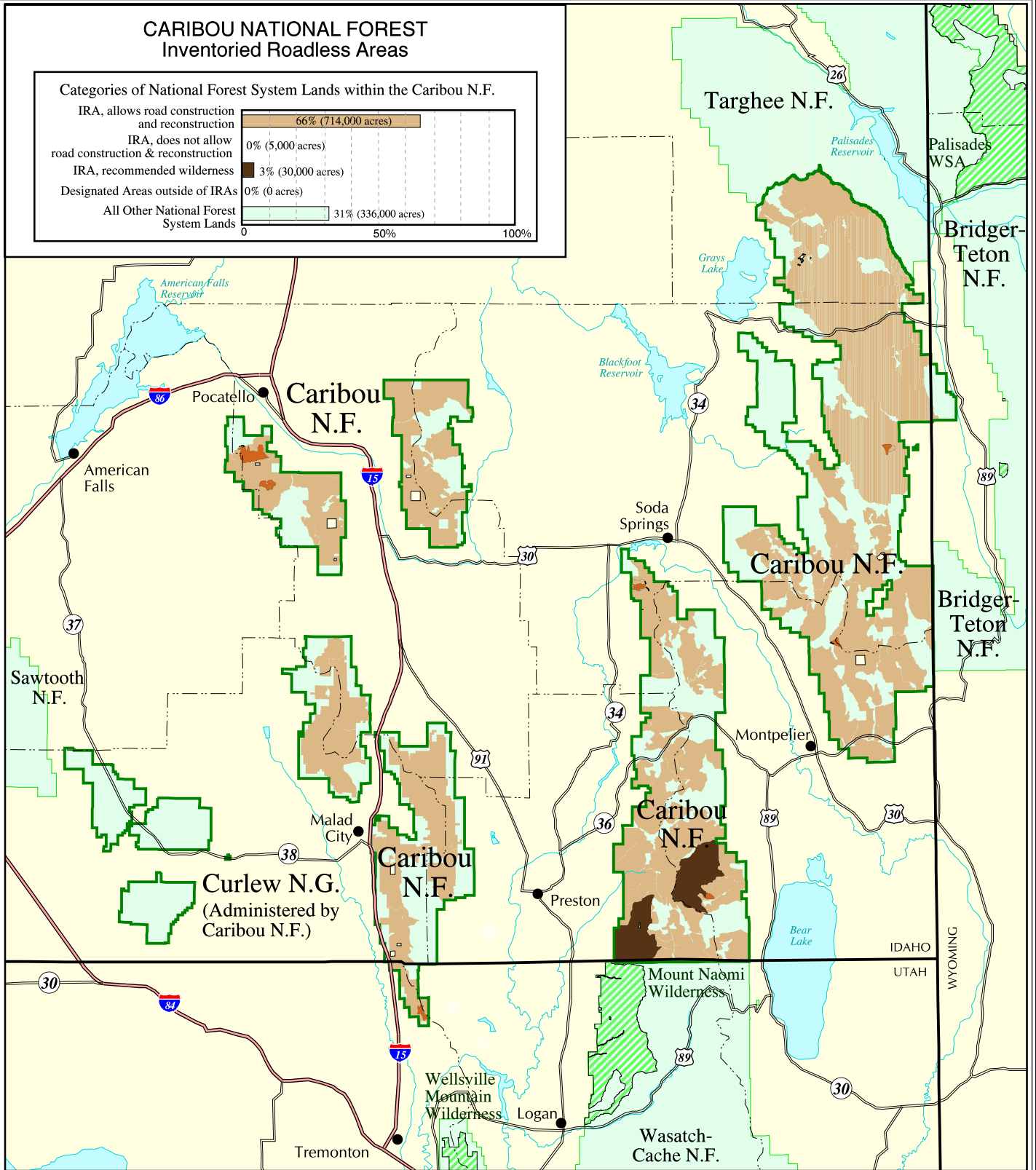
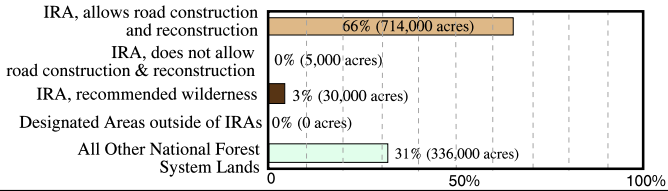


- Inventoried Roadless Area where road construction or reconstruction is allowed
- Inventoried Roadless Area where road construction or reconstruction is not allowed
- Inventoried Roadless Area where road construction or reconstruction is not allowed, and the forest plan recommends as wilderness
- National Forest System lands outside of Inventoried Roadless Areas - not all private land is shown on the map
- Designated Areas outside of Inventoried Roadless Areas

- Interstate Highway
- Other Highways
- County boundaries

### CARIBOU NATIONAL FOREST Inventoried Roadless Areas

Categories of National Forest System Lands within the Caribou N.F.



The USDA Forest Service uses the most current and complete data available. GIS data and product accuracy may vary. Using GIS products for purposes other than those for which they were intended may yield inaccurate or misleading results. The USDA Forest Service reserves the right to correct, update, modify, or replace GIS products without notification.

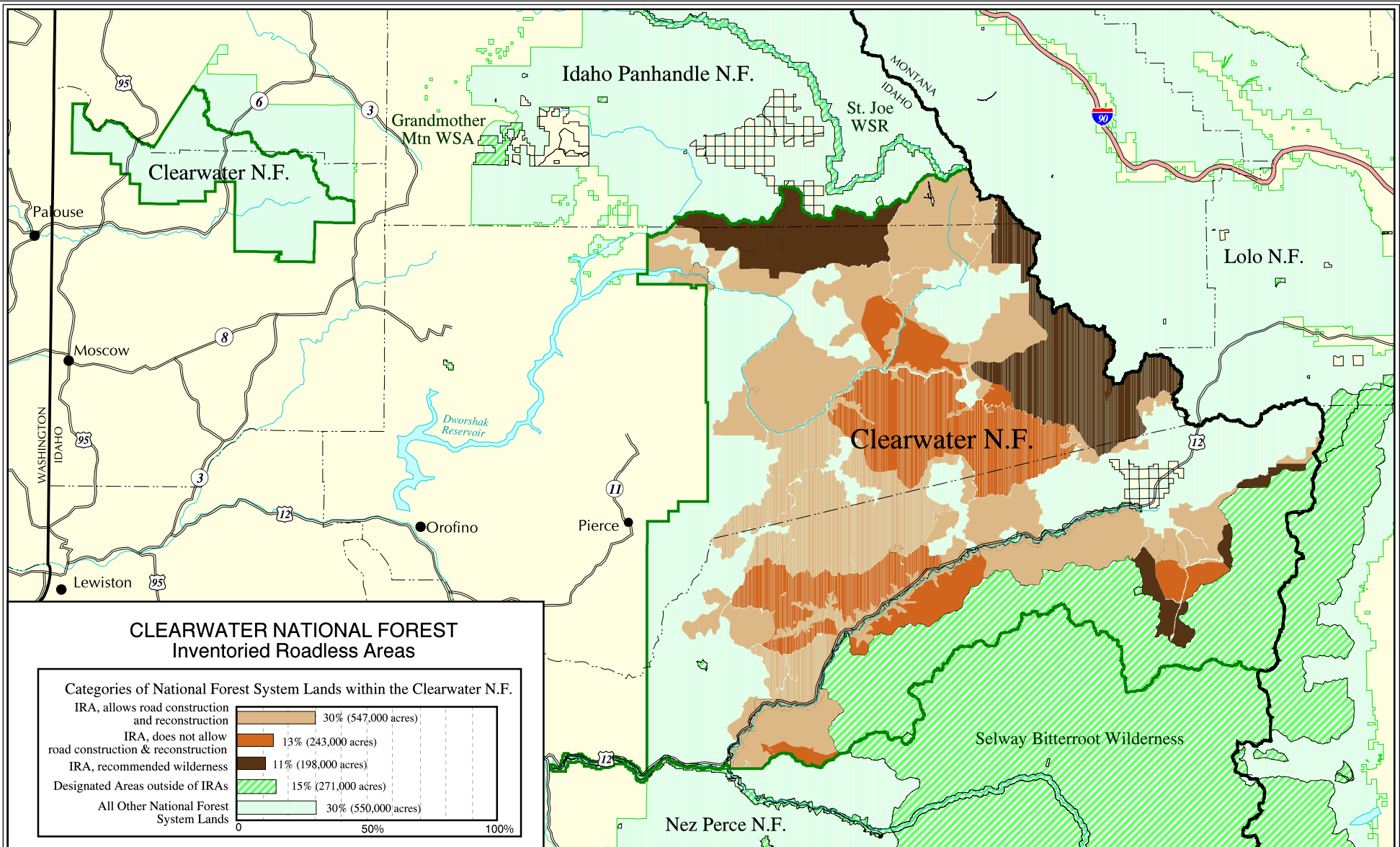
September 15, 2000  
Data Supplied by Caribou National Forest  
Contact: Caribou N.F.  
250 S. 4th Ave., Suite 172  
Federal Building  
Pocatello, ID 83201  
(208) 236-7500



SCALE in MILES



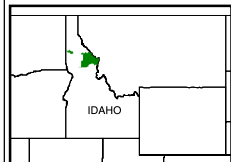
- Inventoried Roadless Area where road construction or reconstruction is allowed
- Inventoried Roadless Area where road construction or reconstruction is not allowed
- Inventoried Roadless Area where road construction or reconstruction is not allowed, and the forest plan recommends as wilderness
- Designated Areas outside of Inventoried Roadless Areas
- National Forest System lands outside of Inventoried Roadless Areas - not all private land is shown on the map
- Interstate Highway
- Other Highways
- County boundaries



**CLEARWATER NATIONAL FOREST**  
**Inventoried Roadless Areas**

Categories of National Forest System Lands within the Clearwater N.F.

IRA, allows road construction and reconstruction	30% (547,000 acres)
IRA, does not allow road construction & reconstruction	13% (243,000 acres)
IRA, recommended wilderness	11% (198,000 acres)
Designated Areas outside of IRAs	15% (271,000 acres)
All Other National Forest System Lands	30% (550,000 acres)



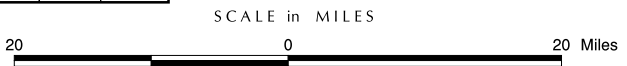
The USDA Forest Service uses the most current and complete data available. GIS data and product accuracy may vary. Using GIS products for purposes other than those for which they were intended may yield inaccurate or misleading results. The USDA Forest Service reserves the right to correct, update, modify, or replace GIS products without notification.

September 15, 2000  
 Data Supplied by Clearwater National Forest  
 Contact: Clearwater N.F.  
 12730 Highway 12  
 Orofino, ID 83544  
 (208) 476-4541



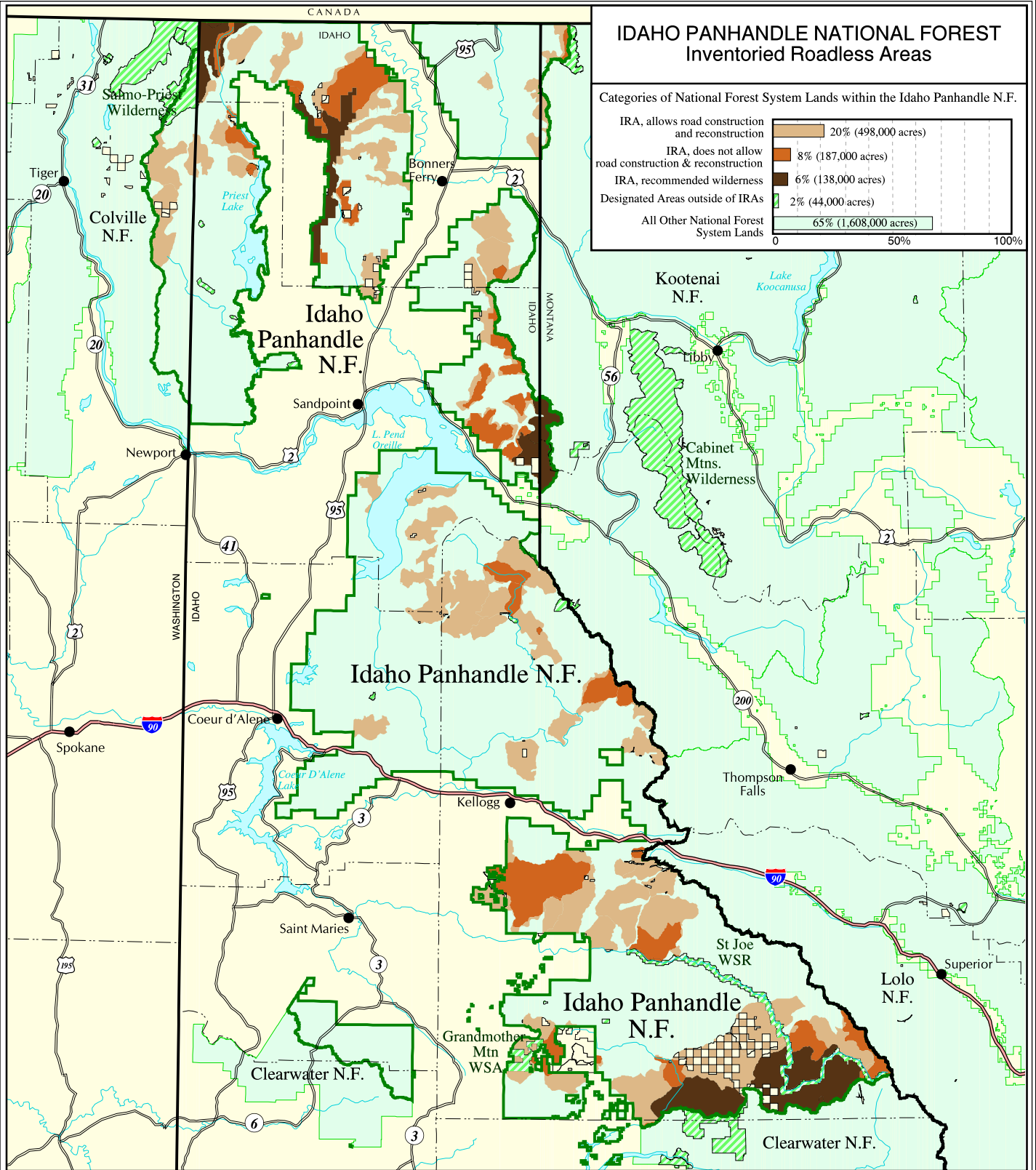
- Inventoried Roadless Area where road construction or reconstruction is allowed
- Inventoried Roadless Area where road construction or reconstruction is not allowed, and the forest plan recommends as wilderness
- Designated Areas outside of Inventoried Roadless Areas
- National Forest System lands outside of Inventoried Roadless Areas - not all private land is shown on the map

- Interstate Highway
- Other Highways
- County boundaries





Idaho



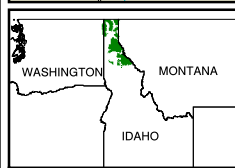
### IDAHO PANHANDLE NATIONAL FOREST Inventoried Roadless Areas

Categories of National Forest System Lands within the Idaho Panhandle N.F.

IRA, allows road construction and reconstruction	20% (498,000 acres)
IRA, does not allow road construction & reconstruction	8% (187,000 acres)
IRA, recommended wilderness	6% (138,000 acres)
Designated Areas outside of IRAs	2% (44,000 acres)
All Other National Forest System Lands	65% (1,608,000 acres)

0      50%      100%

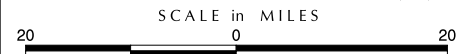
Idaho Panhandle National Forest



The USDA Forest Service uses the most current and complete data available. GIS data and product accuracy may vary. Using GIS products for purposes other than those for which they were intended may yield inaccurate or misleading results. The USDA Forest Service reserves the right to correct, update, modify, or replace GIS products without notification.

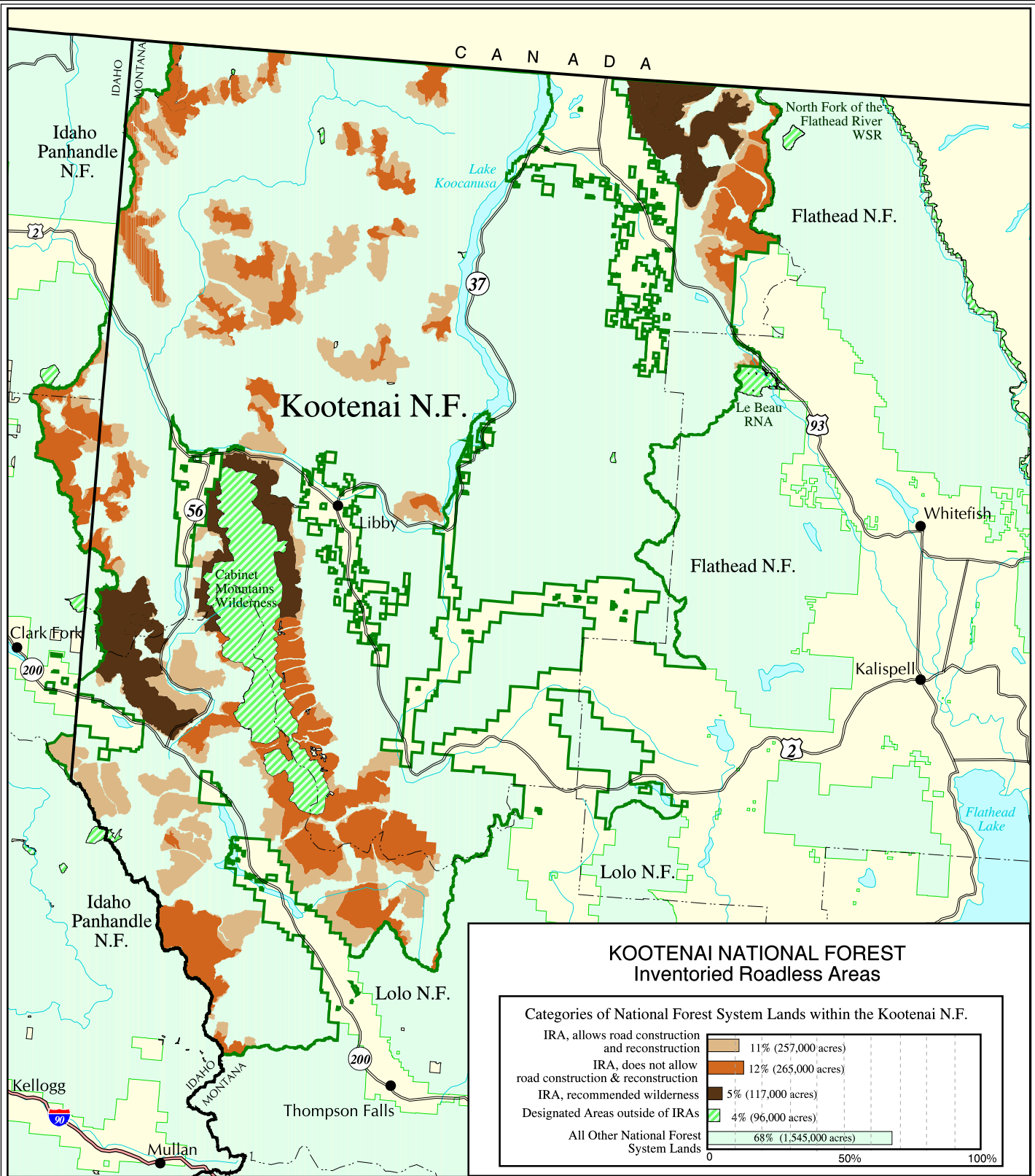
September 15, 2000  
 Data Supplied by Idaho Panhandle National Forest  
 Contact: Idaho Panhandle N.F.  
 3815 Schreiber Way  
 Coeur D'Alene, ID 83815-8363  
 (208) 765-7223

- Inventoried Roadless Area where road construction or reconstruction is allowed
- Inventoried Roadless Area where road construction or reconstruction is not allowed
- Inventoried Roadless Area where road construction or reconstruction is not allowed, and the forest plan recommends as wilderness
- Designated Areas outside of Inventoried Roadless Areas
- National Forest System lands outside of Inventoried Roadless Areas - not all private land is shown on the map



- Interstate Highway
- Other Highways
- County boundaries

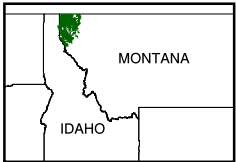




### KOOTENAI NATIONAL FOREST Inventoried Roadless Areas

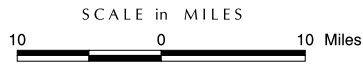
Categories of National Forest System Lands within the Kootenai N.F.

IRA, allows road construction and reconstruction	11% (257,000 acres)
IRA, does not allow road construction & reconstruction	12% (265,000 acres)
IRA, recommended wilderness	5% (117,000 acres)
Designated Areas outside of IRAs	4% (96,000 acres)
All Other National Forest System Lands	68% (1,545,000 acres)



The USDA Forest Service uses the most current and complete data available. GIS data and product accuracy may vary. Using GIS products for purposes other than those for which they were intended may yield inaccurate or misleading results. The USDA Forest Service reserves the right to correct, update, modify, or replace GIS products without notification.

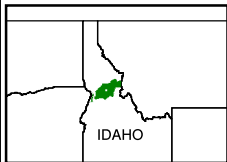
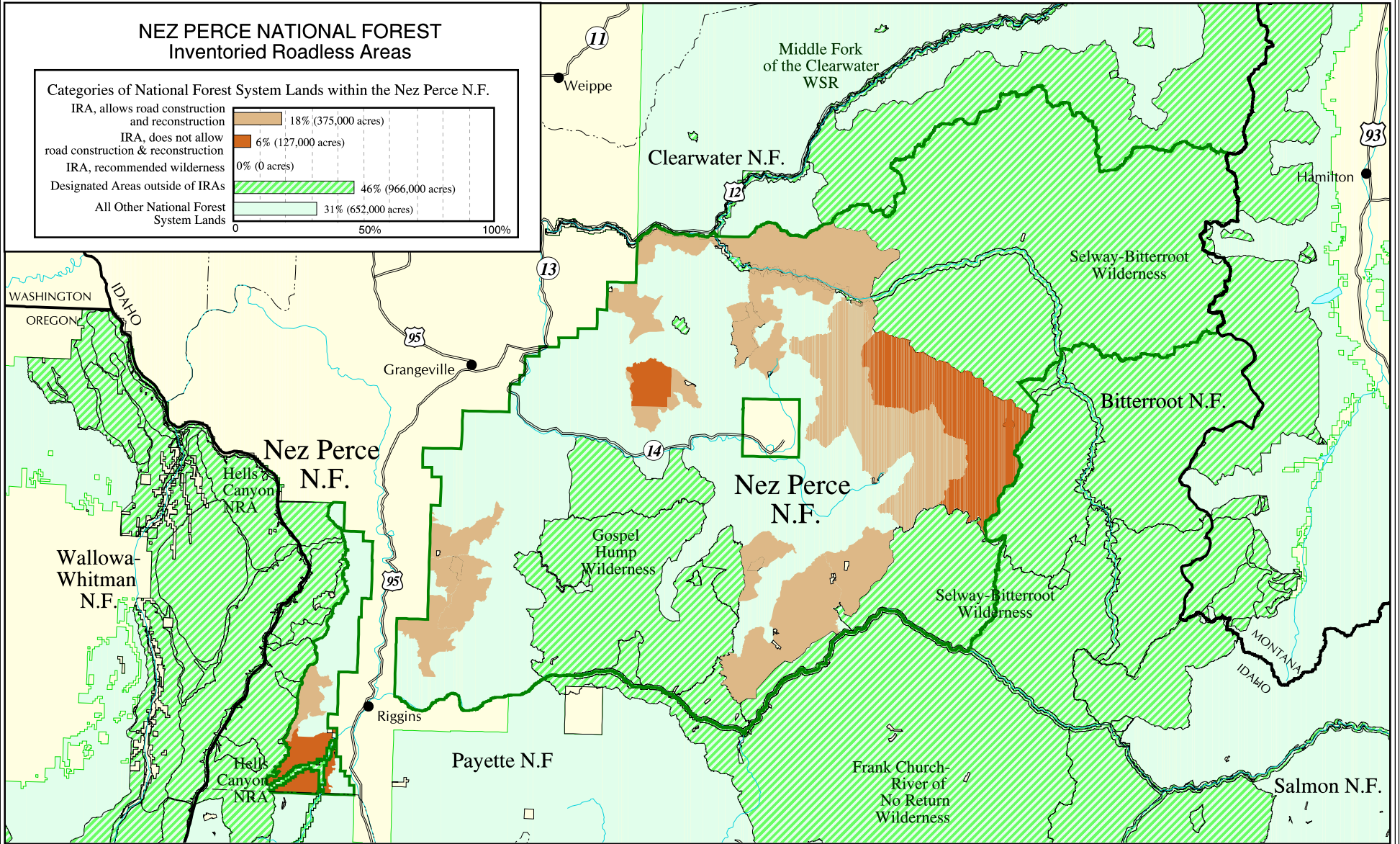
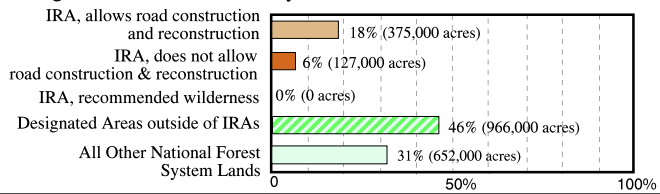
September 15, 2000  
 Data Supplied by Kootenai National Forest  
 Contact: Kootenai N.F.  
 1101 Hwy 2 W  
 Libby, MT 59923  
 (406) 293-6211



- Inventoried Roadless Area where road construction or reconstruction is allowed
  - Inventoried Roadless Area where road construction or reconstruction is not allowed
  - Inventoried Roadless Area where road construction or reconstruction is not allowed, and the forest plan recommends as wilderness
  - Designated Areas outside of Inventoried Roadless Areas
  - National Forest System lands outside of Inventoried Roadless Areas - not all private land is shown on the map
- Interstate Highway
  - Other Highways
  - County boundaries

# NEZ PERCE NATIONAL FOREST Inventoried Roadless Areas

## Categories of National Forest System Lands within the Nez Perce N.F.

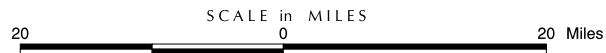


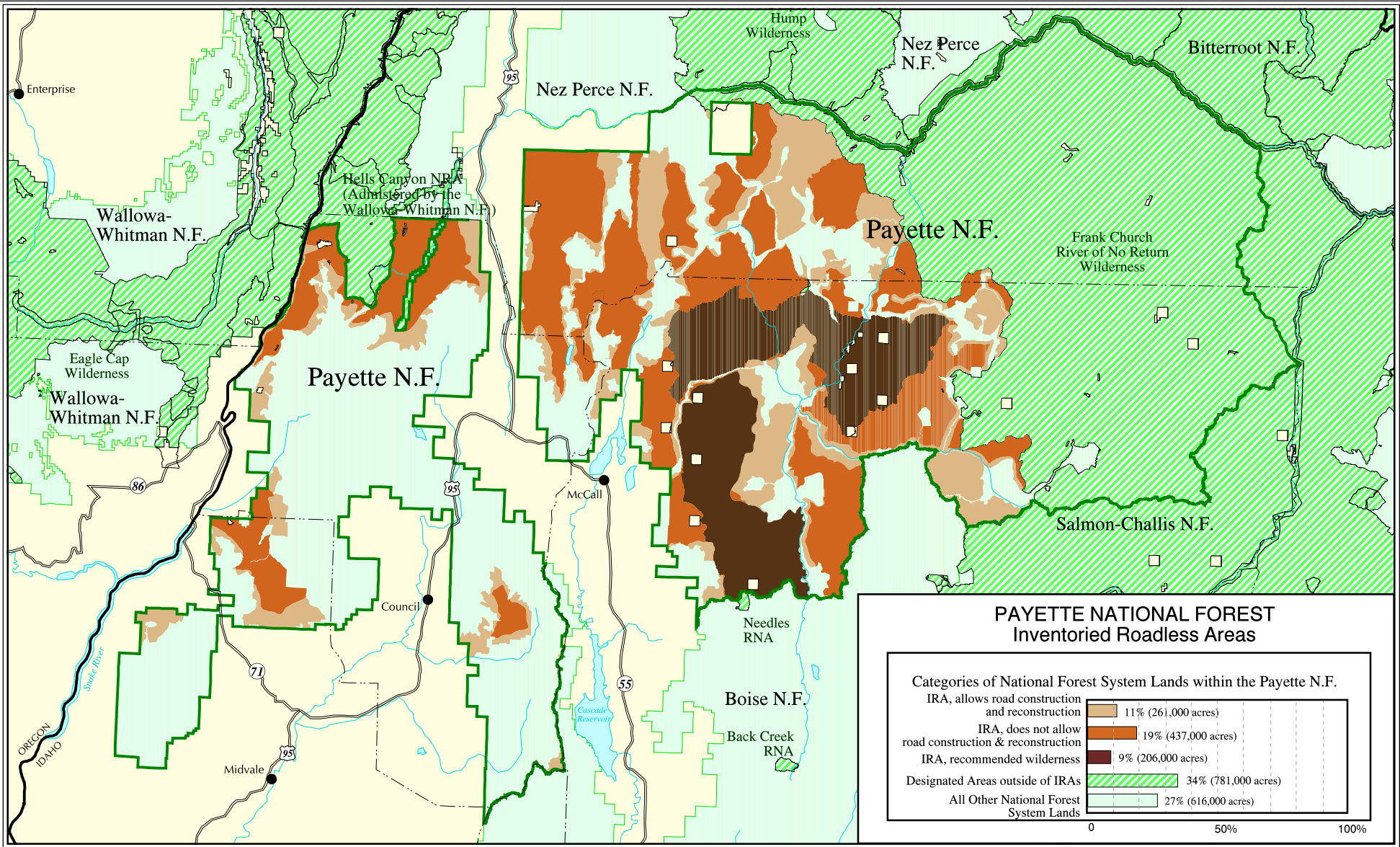
The USDA Forest Service uses the most current and complete data available. GIS data and product accuracy may vary. Using GIS products for purposes other than those for which they were intended may yield inaccurate or misleading results. The USDA Forest Service reserves the right to correct, update, modify, or replace GIS products without notification.



September 15, 2000  
Data Supplied by Nez Perce National Forest  
Contact: Nez Perce N.F.  
Rt. 2, Box 475  
Grangeville, ID 83530  
(208) 983-1950

- Inventoried Roadless Area where road construction or reconstruction is allowed
- Inventoried Roadless Area where road construction or reconstruction is not allowed
- Inventoried Roadless Area where road construction or reconstruction is not allowed, and the forest plan recommends as wilderness
- Designated Areas outside of Inventoried Roadless Areas
- National Forest System lands outside of Inventoried Roadless Areas - not all private land is shown on the map
- Interstate Highway
- Other Highways
- County boundaries



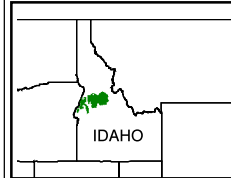


### PAYETTE NATIONAL FOREST Inventoried Roadless Areas

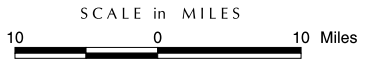
Categories of National Forest System Lands within the Payette N.F.

IRA, allows road construction and reconstruction	11% (261,000 acres)
IRA, does not allow road construction & reconstruction	19% (437,000 acres)
IRA, recommended wilderness	9% (206,000 acres)
Designated Areas outside of IRAs	34% (781,000 acres)
All Other National Forest System Lands	27% (616,000 acres)

0                      50%                      100%



The USDA Forest Service uses the most current and complete data available. GIS data and product accuracy may vary. Using GIS products for purposes other than those for which they were intended may yield inaccurate or misleading results. The USDA Forest Service reserves the right to correct, update, modify, or replace GIS products without notification.

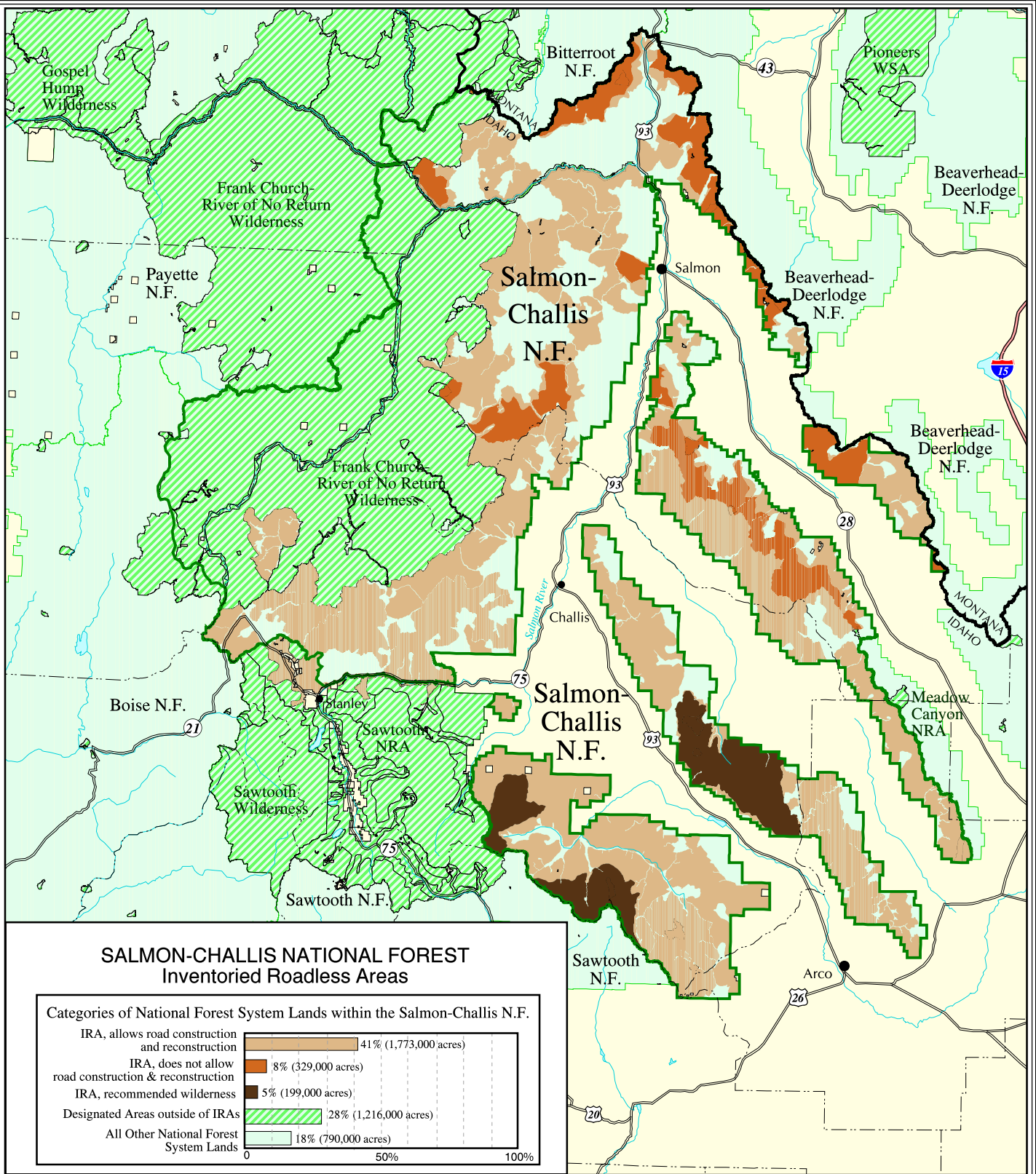


September 15, 2000  
Data Supplied by Payette National Forest  
Contact: Payette N.F.  
800 W. Lakeside Ave.  
McCall, ID 83638  
(208) 634-0700

- Inventoried Roadless Area where road construction or reconstruction is allowed
- Inventoried Roadless Area where road construction or reconstruction is not allowed
- Inventoried Roadless Area where road construction or reconstruction is not allowed, and the forest plan recommends as wilderness
- Designated Areas outside of Inventoried Roadless Areas
- National Forest System lands outside of Inventoried Roadless Areas - not all private land is shown on the map
- Interstate Highway
- Other Highways
- County boundaries








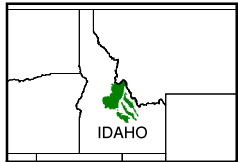
Idaho



**SALMON-CHALLIS NATIONAL FOREST  
Inventoried Roadless Areas**

Categories of National Forest System Lands within the Salmon-Challis N.F.

IRA, allows road construction and reconstruction		41% (1,773,000 acres)
IRA, does not allow road construction & reconstruction		8% (329,000 acres)
IRA, recommended wilderness		5% (199,000 acres)
Designated Areas outside of IRAs		28% (1,216,000 acres)
All Other National Forest System Lands		18% (790,000 acres)











The USDA Forest Service uses the most current and complete data available. GIS data and product accuracy may vary. Using GIS products for purposes other than those for which they were intended may yield inaccurate or misleading results. The USDA Forest Service reserves the right to correct, update, modify, or replace GIS products without notification.

September 15, 2000  
Data Supplied by Salmon-Challis National Forest  
Contact: Salmon-Challis N.F.  
RR2, Box 600  
Salmon, ID 83467  
(208) 756-5100



SCALE in MILES



-  Inventoried Roadless Area where road construction or reconstruction is allowed
  -  Inventoried Roadless Area where road construction or reconstruction is not allowed
  -  Inventoried Roadless Area where road construction or reconstruction is not allowed, and the forest plan recommends as wilderness
  -  Designated Areas outside of Inventoried Roadless Areas
  -  National Forest System lands outside of Inventoried Roadless Areas - not all private land is shown on the map
-  Interstate Highway
-  Other Highways
-  County boundaries

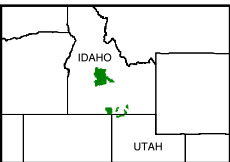
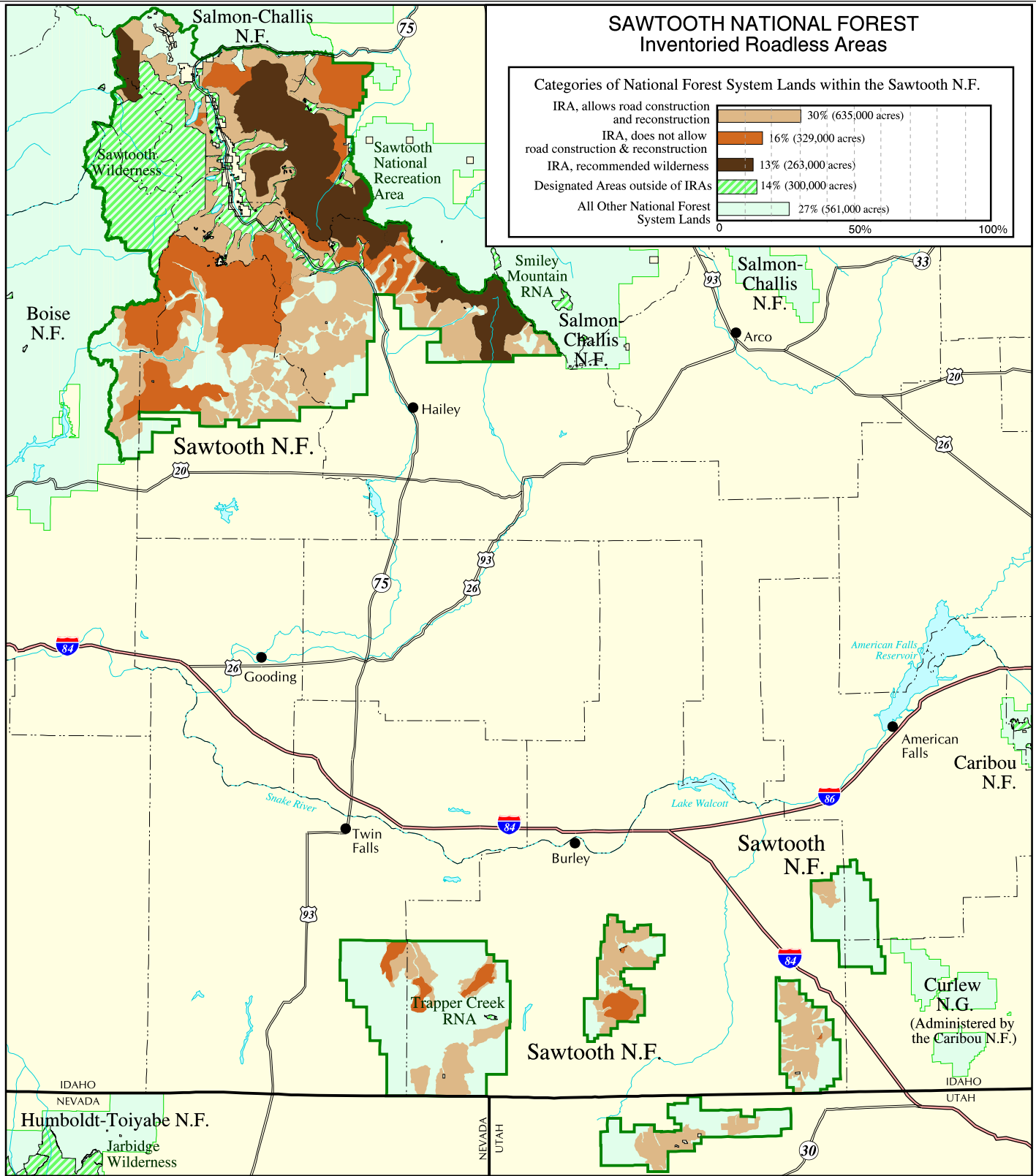
Salmon-Challis National Forest



### SAWTOOTH NATIONAL FOREST Inventoried Roadless Areas

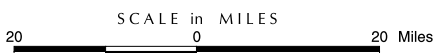
Categories of National Forest System Lands within the Sawtooth N.F.

IRA, allows road construction and reconstruction	30% (635,000 acres)
IRA, does not allow road construction & reconstruction	16% (329,000 acres)
IRA, recommended wilderness	13% (263,000 acres)
Designated Areas outside of IRAs	14% (300,000 acres)
All Other National Forest System Lands	27% (561,000 acres)



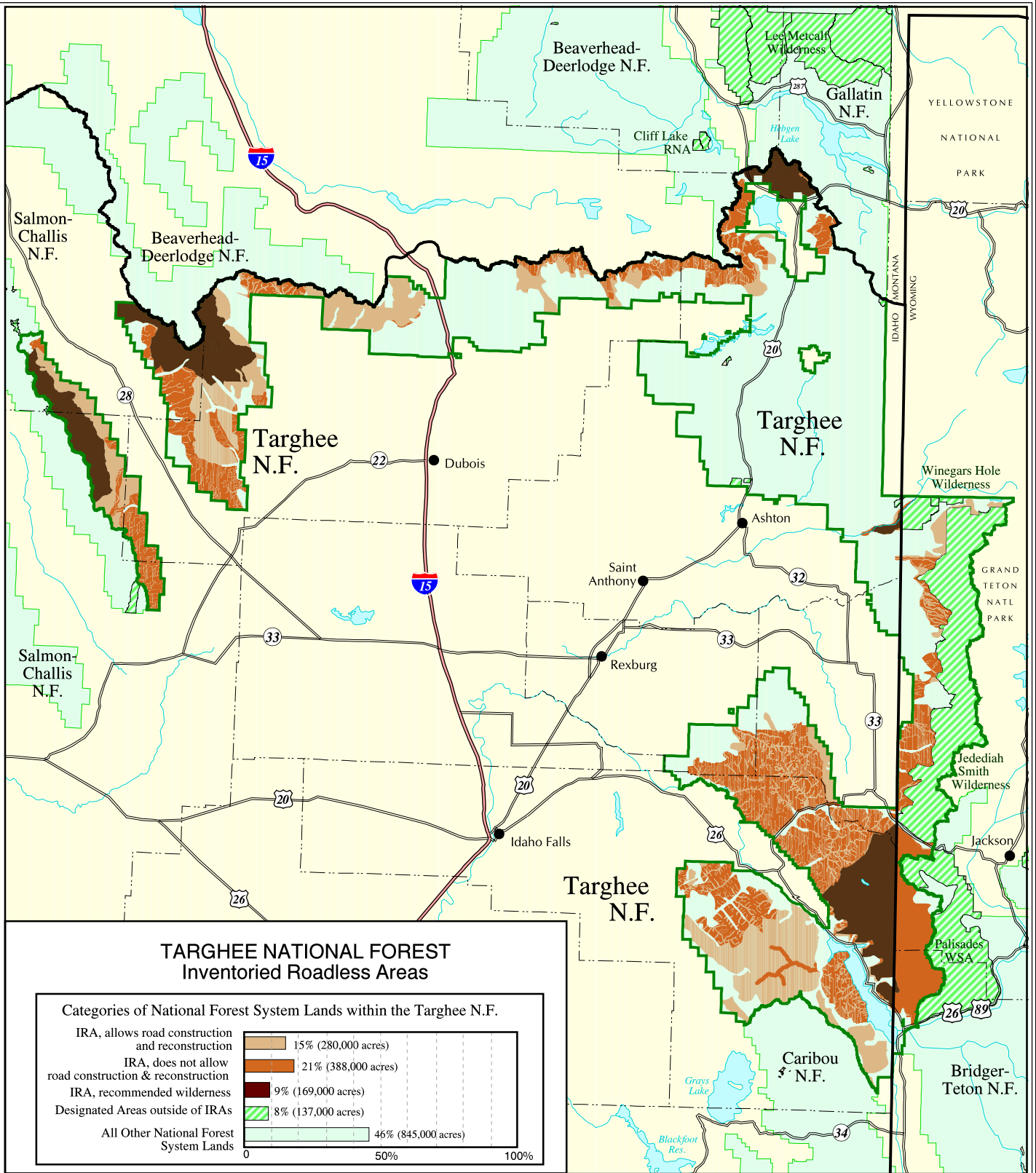
The USDA Forest Service uses the most current and complete data available. GIS data and product accuracy may vary. Using GIS products for purposes other than those for which they were intended may yield inaccurate or misleading results. The USDA Forest Service reserves the right to correct, update, modify, or replace GIS products without notification.

September 15, 2000  
Data Supplied by Sawtooth National Forest  
Contact: Sawtooth N.F.  
2647 Kimberly Road E.  
Twin Falls, ID 83301-7976  
(208)737-3200



- Inventoried Roadless Area where road construction or reconstruction is allowed
- Inventoried Roadless Area where road construction or reconstruction is not allowed
- Inventoried Roadless Area where road construction or reconstruction is not allowed, and the forest plan recommends as wilderness
- Designated Areas outside of Inventoried Roadless Areas
- National Forest System lands outside of Inventoried Roadless Areas - not all private land is shown on the map
- Interstate Highway
- Other Highways
- County boundaries

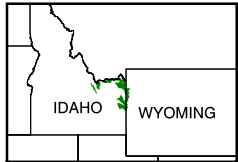
Idaho



**TARGHEE NATIONAL FOREST**  
Inventoried Roadless Areas

Categories of National Forest System Lands within the Targhee N.F.	
IRA, allows road construction and reconstruction	15% (280,000 acres)
IRA, does not allow road construction & reconstruction	21% (388,000 acres)
IRA, recommended wilderness	9% (169,000 acres)
Designated Areas outside of IRAs	8% (137,000 acres)
All Other National Forest System Lands	46% (845,000 acres)

- Inventoried Roadless Area where road construction or reconstruction is allowed
  - Inventoried Roadless Area where road construction or reconstruction is not allowed
  - Inventoried Roadless Area where road construction or reconstruction is not allowed, and the forest plan recommends as wilderness
  - Designated Areas outside of Inventoried Roadless Areas
  - National Forest System lands outside of Inventoried Roadless Areas - not all private land is shown on the map
- Interstate Highway    
 Other Highways    
 County boundaries



The USDA Forest Service uses the most current and complete data available. GIS data and product accuracy may vary. Using GIS products for purposes other than those for which they were intended may yield inaccurate or misleading results. The USDA Forest Service reserves the right to correct, update, modify, or replace GIS products without notification.

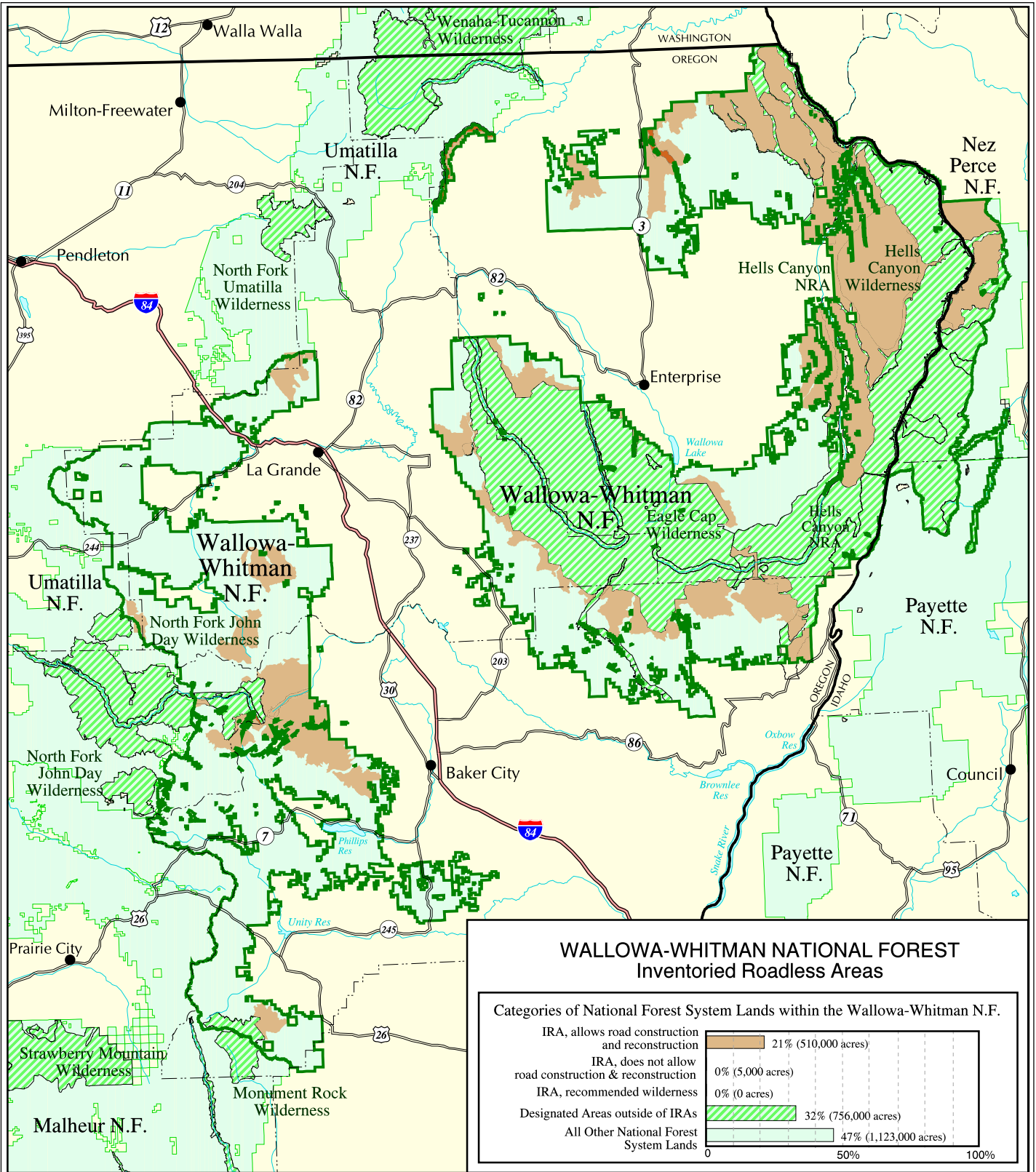
September 15, 2000  
 Data Supplied by Targhee National Forest  
 Contact: Targhee N.F.  
 P.O. Box 208  
 420 N. Bridge St.  
 St. Anthony, ID 83445  
 (208) 624-3151



SCALE in MILES



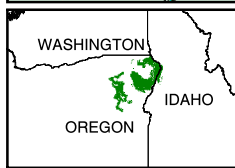
Targhee National Forest



**WALLOWA-WHITMAN NATIONAL FOREST  
Inventoried Roadless Areas**

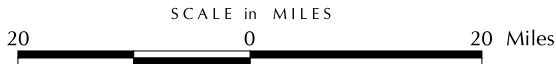
Categories of National Forest System Lands within the Wallowa-Whitman N.F.

IRA, allows road construction and reconstruction	21% (510,000 acres)
IRA, does not allow road construction & reconstruction	0% (5,000 acres)
IRA, recommended wilderness	0% (0 acres)
Designated Areas outside of IRAs	32% (756,000 acres)
All Other National Forest System Lands	47% (1,123,000 acres)



The USDA Forest Service uses the most current and complete data available. GIS data and product accuracy may vary. Using GIS products for purposes other than those for which they were intended may yield inaccurate or misleading results. The USDA Forest Service reserves the right to correct, update, modify, or replace GIS products without notification.

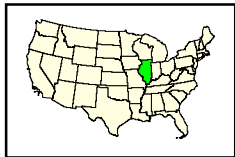
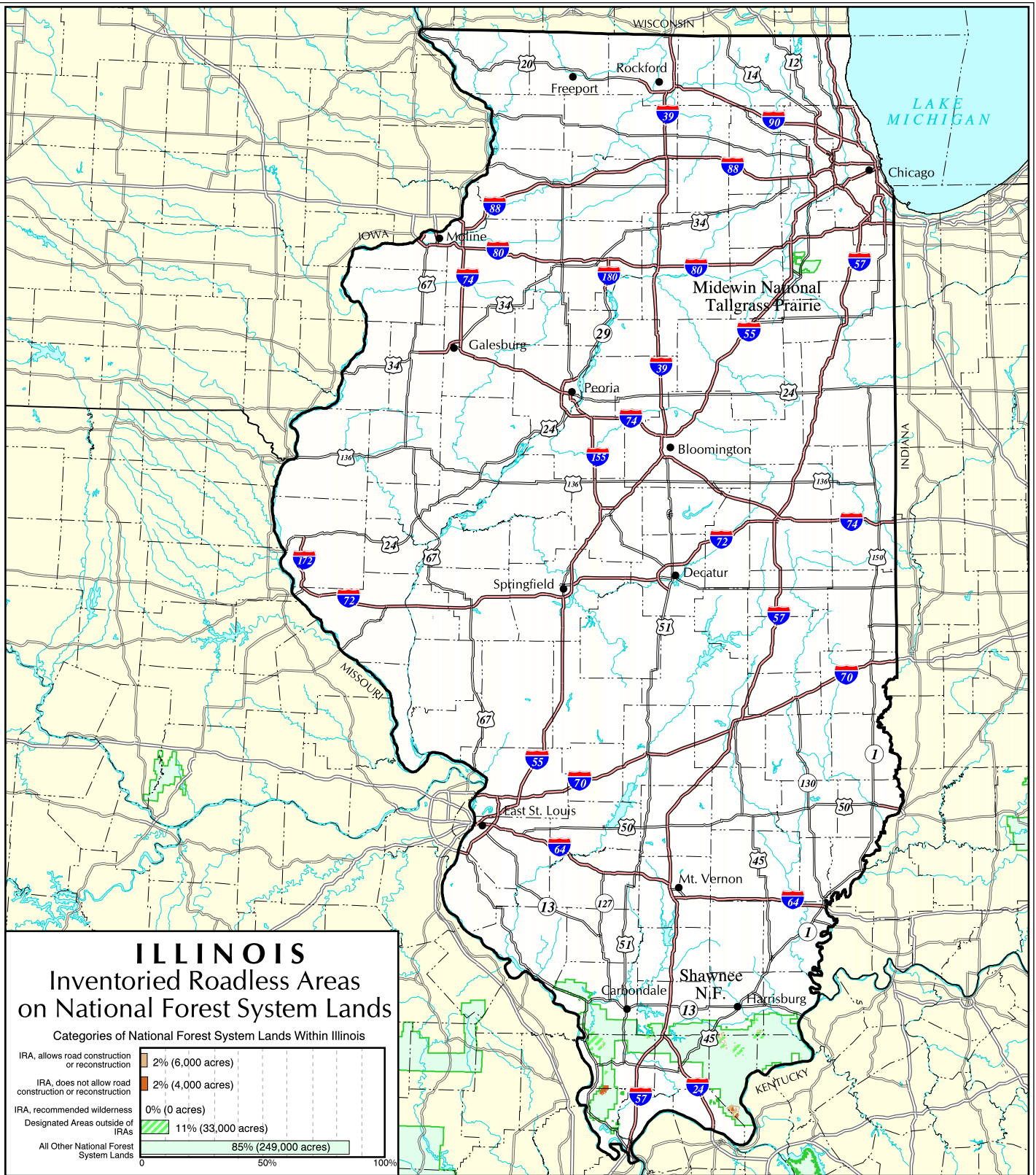
September 15, 2000  
Data Supplied by Wallowa-Whitman National Forest  
Contact: Wallowa-Whitman N.F.  
1550 Dewey  
PO Box 907  
Baker City, OR 97814  
(541) 523-6391



- Inventoried Roadless Area where road construction or reconstruction is allowed
  - Inventoried Roadless Area where road construction or reconstruction is not allowed
  - Inventoried Roadless Area where road construction or reconstruction is not allowed, and the forest plan recommends as wilderness
  - Designated Areas outside of Inventoried Roadless Areas
  - National Forest System lands outside of Inventoried Roadless Areas - not all private land is shown on the map
- Interstate Highway    
  Other Highways    
  County boundaries







The USDA Forest Service uses the most current and complete data available. GIS data and product accuracy may vary. Using GIS products for purposes other than those for which they were intended may yield inaccurate or misleading results. The USDA Forest Service reserves the right to correct, update, modify, or replace GIS products without notification.

September 15, 2000  
 Data Supplied by individual National Forests.  
 Contact the National Forest Offices  
 for further information.

Transverse Mercator Projection



- Inventoried Roadless Area where road construction or reconstruction is allowed
- Inventoried Roadless Area where road construction or reconstruction is not allowed
- Inventoried Roadless Area where road construction or reconstruction is not allowed, and the forest plan recommends as wilderness
- Designated Areas outside of Inventoried Roadless Areas
- National Forest System lands outside of Inventoried Roadless Areas - not all private land is shown on the map
- Interstate Highway
- Other Highways
- County boundaries

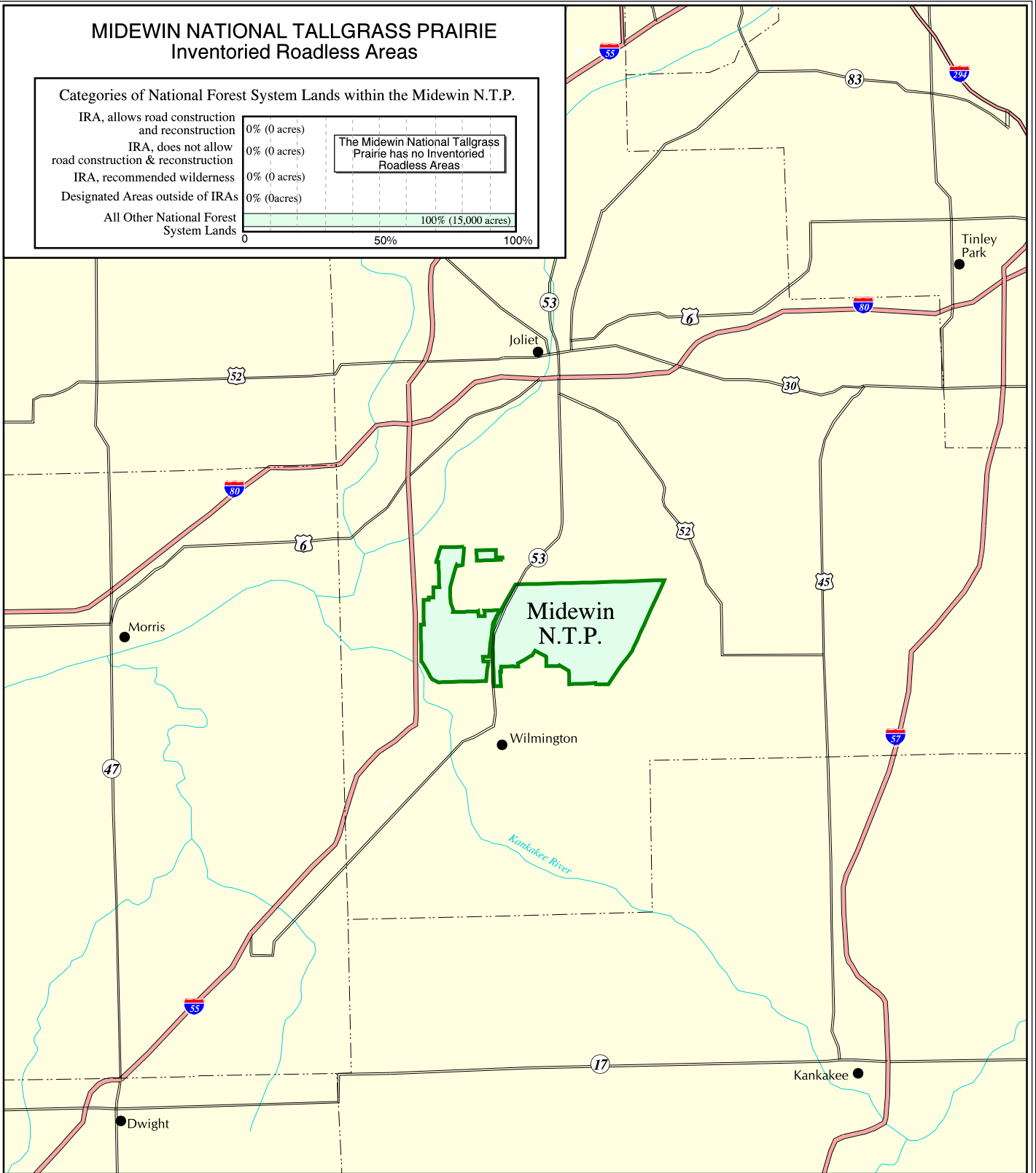


# MIDWIN NATIONAL TALLGRASS PRAIRIE Inventoried Roadless Areas

## Categories of National Forest System Lands within the Midwin N.T.P.

IRA, allows road construction and reconstruction	0% (0 acres)
IRA, does not allow road construction & reconstruction	0% (0 acres)
IRA, recommended wilderness	0% (0 acres)
Designated Areas outside of IRAs	0% (0 acres)
All Other National Forest System Lands	100% (15,000 acres)

The Midwin National Tallgrass Prairie has no Inventoried Roadless Areas



The USDA Forest Service uses the most current and complete data available. GIS data and product accuracy may vary. Using GIS products for purposes other than those for which they were intended may yield inaccurate or misleading results. The USDA Forest Service reserves the right to correct, update, modify, or replace GIS products without notification.

September 15, 2000  
Data Supplied by Midwin National Tallgrass Prairie  
Contact: Midwin N.T.P.  
30071 State Route 53  
Wilmington, IL 60481  
(815) 423-6370



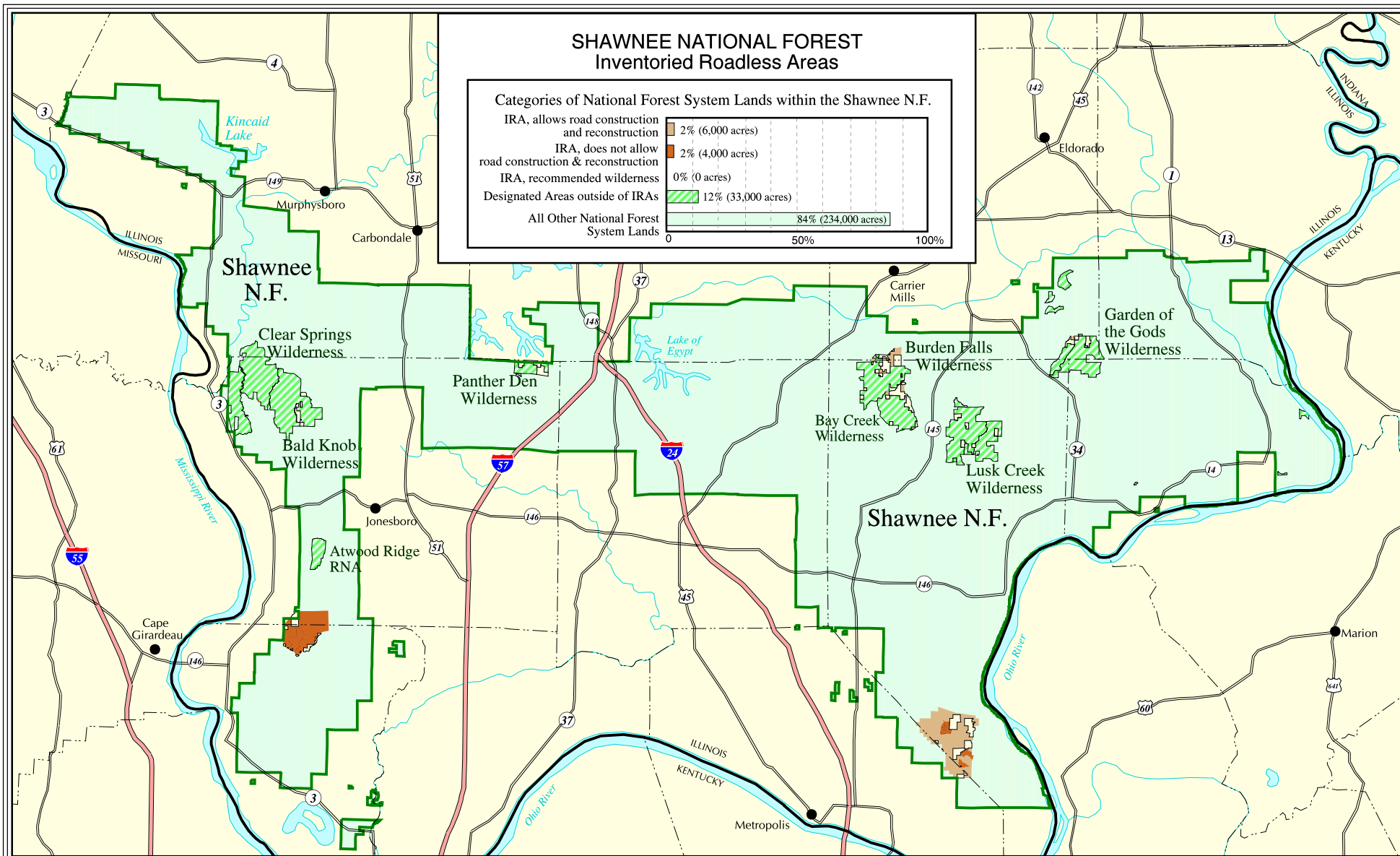
- Inventoried Roadless Area where road construction or reconstruction is allowed
- Inventoried Roadless Area where road construction or reconstruction is not allowed
- Inventoried Roadless Area where road construction or reconstruction is not allowed, and the forest plan recommends as wilderness
- Designated Areas outside of Inventoried Roadless Areas
- National Forest System lands outside of Inventoried Roadless Areas - not all private land is shown on the map

- Interstate Highway
- Other Highways
- County boundaries



Illinois

Midwin National Tallgrass Prairie




The USDA Forest Service uses the most current and complete data available. GIS data and product accuracy may vary. Using GIS products for purposes other than those for which they were intended may yield inaccurate or misleading results. The USDA Forest Service reserves the right to correct, update, modify, or replace GIS products without notification.



September 15, 2000  
Data Supplied by Shawnee National Forest  
Contact: Shawnee N.F.  
50 Highway 145 South  
Harrisburg, IL 62946  
(618) 253-7117

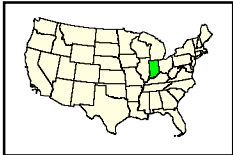
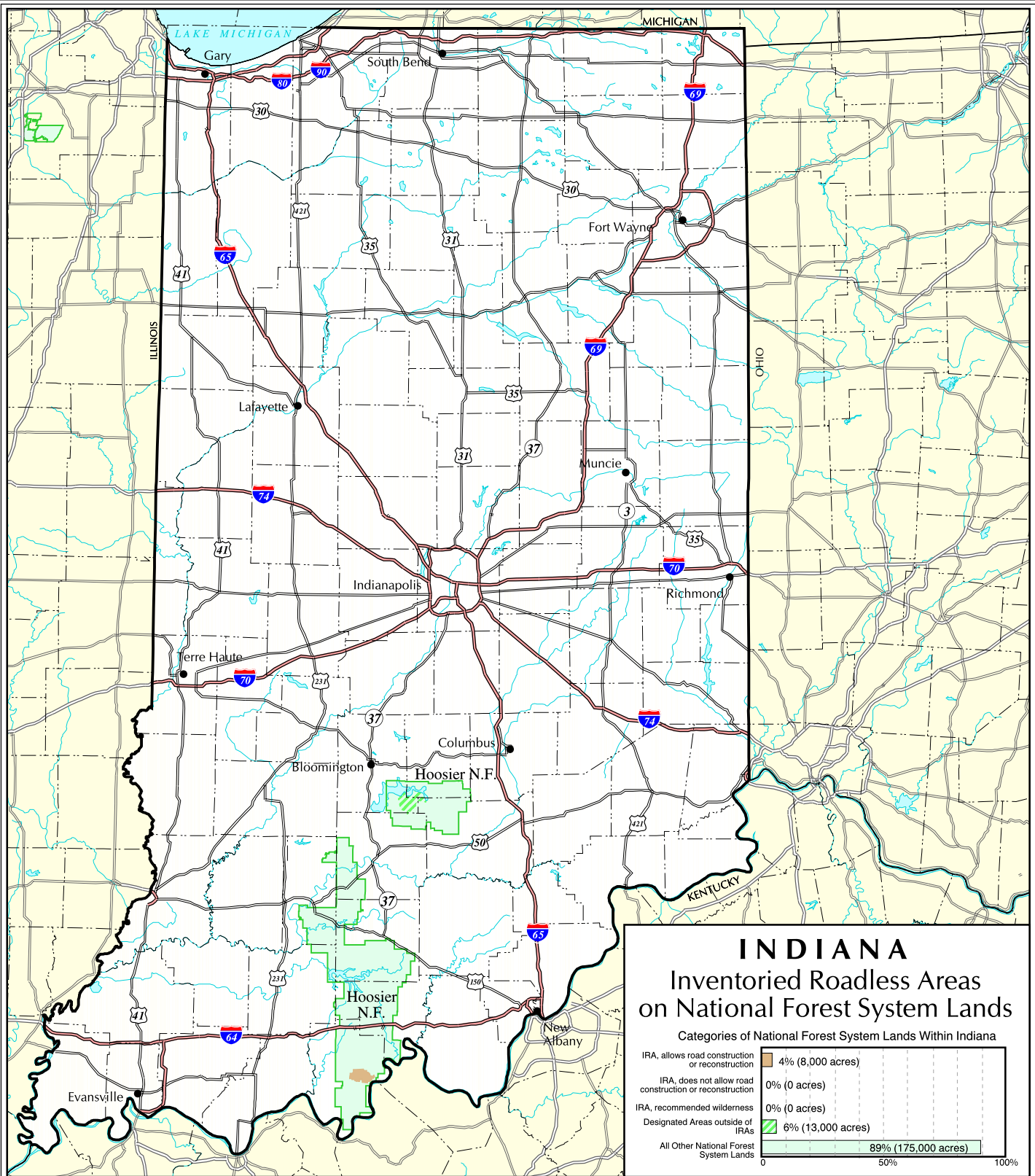
- Inventoried Roadless Area where road construction or reconstruction is allowed
- Inventoried Roadless Area where road construction or reconstruction is not allowed
- Inventoried Roadless Area where road construction or reconstruction is not allowed, and the forest plan recommends as wilderness
- Designated Areas outside of Inventoried Roadless Areas
- National Forest System lands outside of Inventoried Roadless Areas - not all private land is shown on the map

- Interstate Highway
- Other Highways
- County boundaries









The USDA Forest Service uses the most current and complete data available. GIS data and product accuracy may vary. Using GIS products for purposes other than those for which they were intended may yield inaccurate or misleading results. The USDA Forest Service reserves the right to correct, update, modify, or replace GIS products without notification.

September 15, 2000  
Data Supplied by individual National Forests.  
Contact the National Forest Offices for further information.

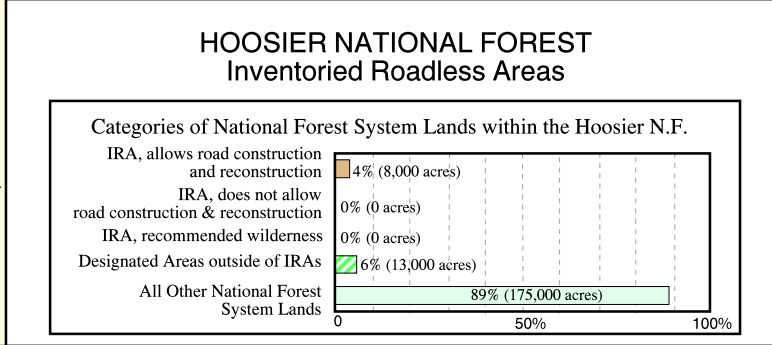
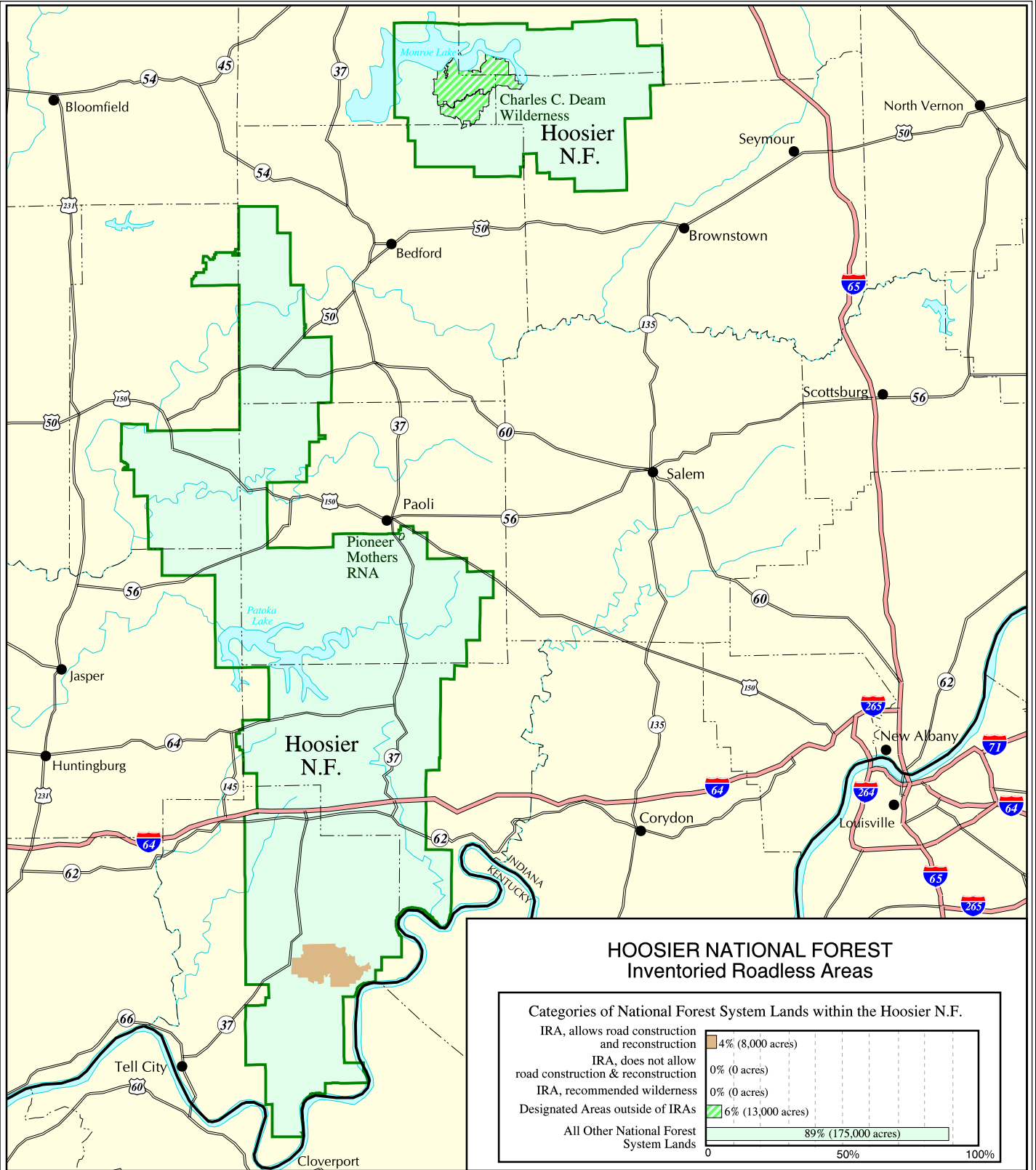


Transverse Mercator Projection

30 0 30 Miles

- Inventoried Roadless Area where road construction or reconstruction is allowed
- Inventoried Roadless Area where road construction or reconstruction is not allowed
- Inventoried Roadless Area where road construction or reconstruction is not allowed, and the forest plan recommends as wilderness
- Designated Areas outside of Inventoried Roadless Areas
- National Forest System lands outside of Inventoried Roadless Areas - not all private land is shown on the map
- Interstate Highway
- Other Highways
- County boundaries

Indiana

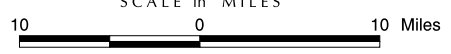


The USDA Forest Service uses the most current and complete data available. GIS data and product accuracy may vary. Using GIS products for purposes other than those for which they were intended may yield inaccurate or misleading results. The USDA Forest Service reserves the right to correct, update, modify, or replace GIS products without notification.

September 15, 2000  
 Data Supplied by Hoosier National Forest  
 Contact: Hoosier N.F.  
 811 Constitution Ave.  
 Bedford, IN 47421  
 (812) 275-5987

- Inventoried Roadless Area where road construction or reconstruction is allowed
- Inventoried Roadless Area where road construction or reconstruction is not allowed, and the forest plan recommends as wilderness
- Designated Areas outside of Inventoried Roadless Areas
- National Forest System lands outside of Inventoried Roadless Areas - not all private land is shown on the map

SCALE in MILES



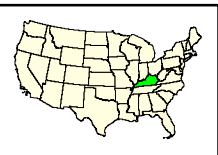
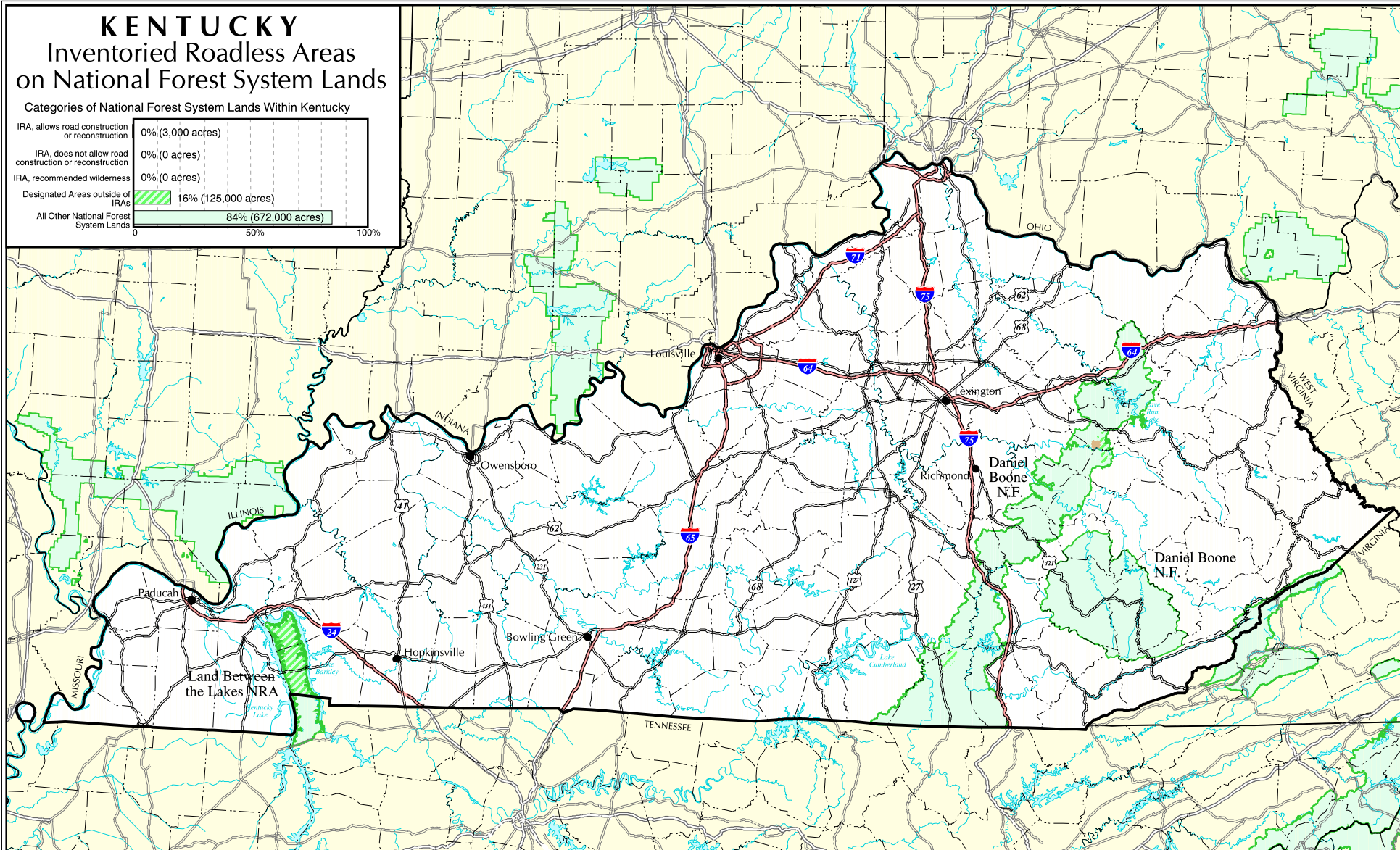
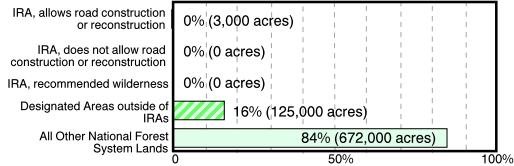
- Interstate Highway
- Other Highways
- County boundaries

Hoosier National Forest



# KENTUCKY Inventoried Roadless Areas on National Forest System Lands

## Categories of National Forest System Lands Within Kentucky



The USDA Forest Service uses the most current and complete data available. GIS data and product accuracy may vary. Using GIS products for purposes other than those for which they were intended may yield inaccurate or misleading results. The USDA Forest Service reserves the right to correct, update, modify, or replace GIS products without notification.



September 15, 2000  
Data Supplied by individual National Forests  
Contact the National Forest Offices  
for further information.

Lambert Conformal Conic Projection

- Inventoried Roadless Area where road construction or reconstruction is allowed
- Inventoried Roadless Area where road construction or reconstruction is not allowed
- Inventoried Roadless Area where road construction or reconstruction is not allowed, and the forest plan recommends as wilderness
- Designated Areas outside of Inventoried Roadless Areas
- National Forest System lands outside of Inventoried Roadless Areas - not all private land is shown on the map

- Interstate Highway
- Other Highways
- County boundaries

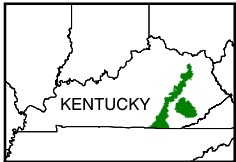
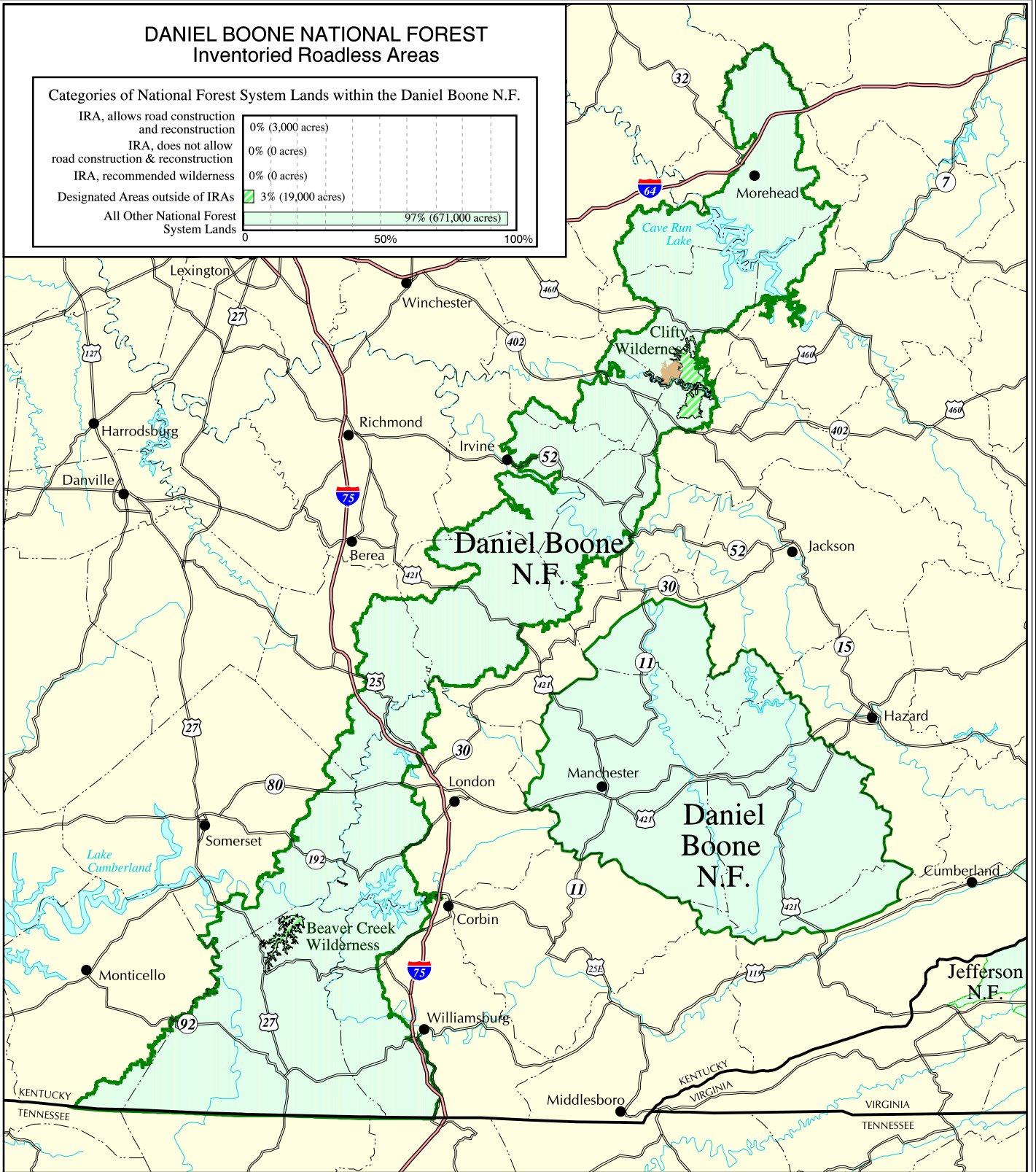




### DANIEL BOONE NATIONAL FOREST Inventoried Roadless Areas

Categories of National Forest System Lands within the Daniel Boone N.F.

IRA, allows road construction and reconstruction	0% (3,000 acres)
IRA, does not allow road construction & reconstruction	0% (0 acres)
IRA, recommended wilderness	0% (0 acres)
Designated Areas outside of IRAs	3% (19,000 acres)
All Other National Forest System Lands	97% (671,000 acres)



The USDA Forest Service uses the most current and complete data available. GIS data and product accuracy may vary. Using GIS products for purposes other than those for which they were intended may yield inaccurate or misleading results. The USDA Forest Service reserves the right to correct, update, modify, or replace GIS products without notification.

September 15, 2000  
Data Supplied by Daniel Boone National Forest  
Contact: Daniel Boone N.F.  
1700 Bypass Road  
Winchester, KY 40391  
(859) 745-3100



SCALE in MILES



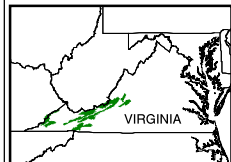
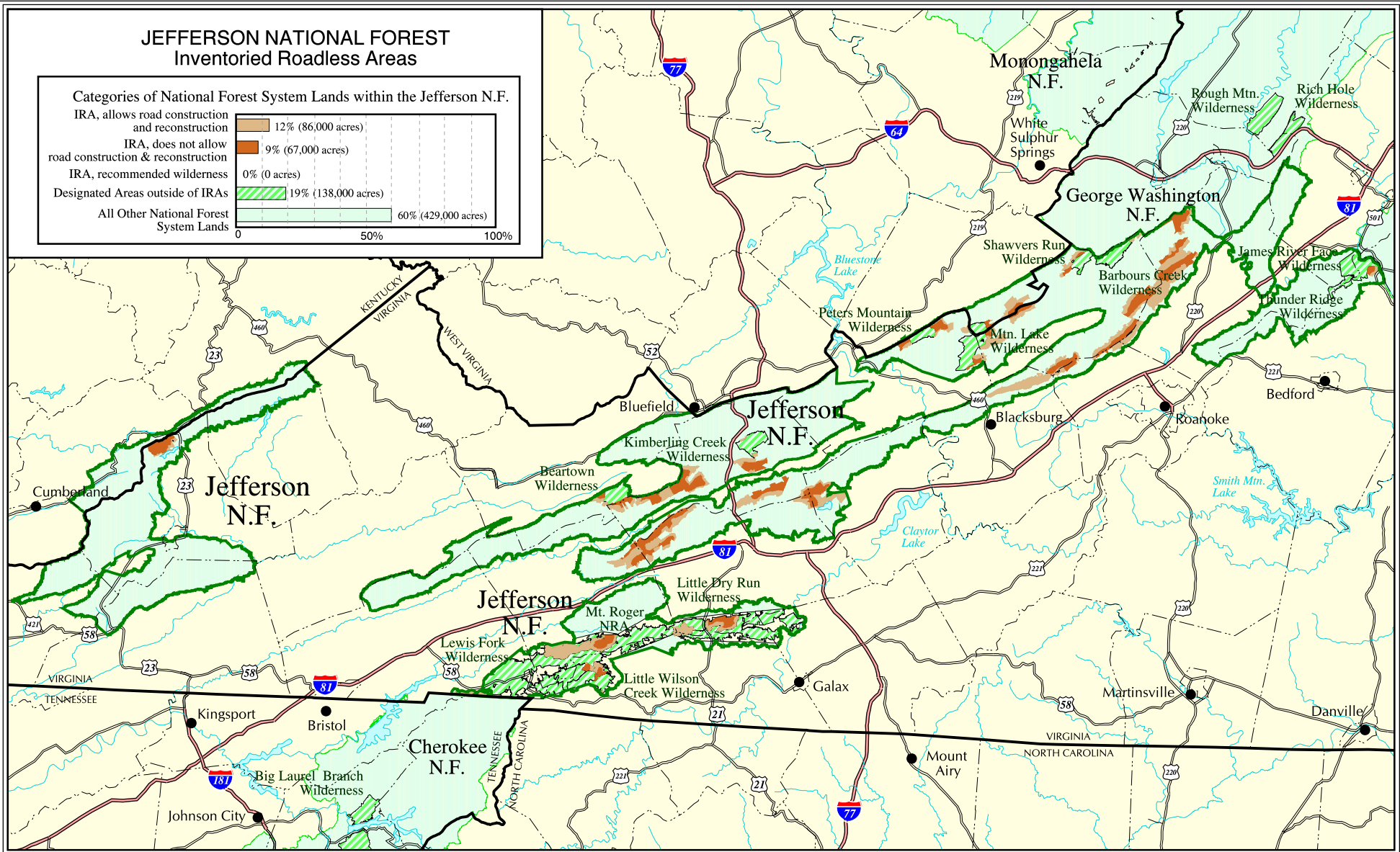
- Inventoried Roadless Area where road construction or reconstruction is allowed
- Inventoried Roadless Area where road construction or reconstruction is not allowed
- Inventoried Roadless Area where road construction or reconstruction is not allowed, and the forest plan recommends as wilderness
- Designated Areas outside of Inventoried Roadless Areas
- National Forest System lands outside of Inventoried Roadless Areas - not all private land is shown on the map
- Interstate Highway
- Other Highways
- County boundaries



# JEFFERSON NATIONAL FOREST Inventoried Roadless Areas

**Categories of National Forest System Lands within the Jefferson N.F.**

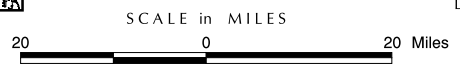
IRA, allows road construction and reconstruction	12% (86,000 acres)
IRA, does not allow road construction & reconstruction	9% (67,000 acres)
IRA, recommended wilderness	0% (0 acres)
Designated Areas outside of IRAs	19% (138,000 acres)
All Other National Forest System Lands	60% (429,000 acres)



The USDA Forest Service uses the most current and complete data available. GIS data and product accuracy may vary. Using GIS products for purposes other than those for which they were intended may yield inaccurate or misleading results. The USDA Forest Service reserves the right to correct, update, modify, or replace GIS products without notification.

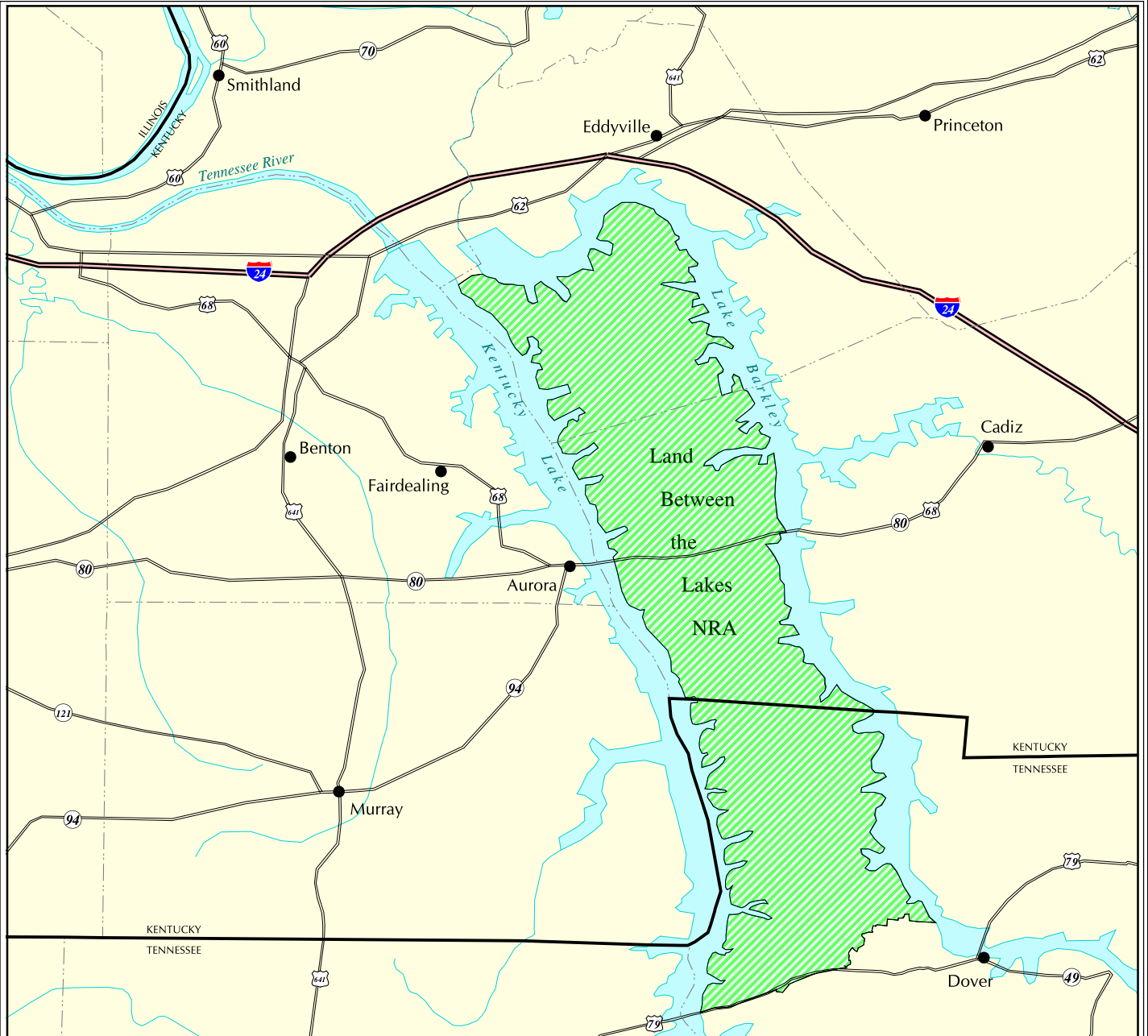


September 15, 2000  
Data Supplied by Jefferson National Forest  
Contact: Jefferson N.F.  
5162 Valleypointe Pkwy.  
Roanoke, VA 24019  
(540) 265-5100

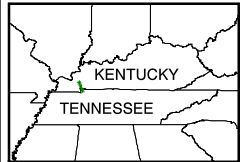
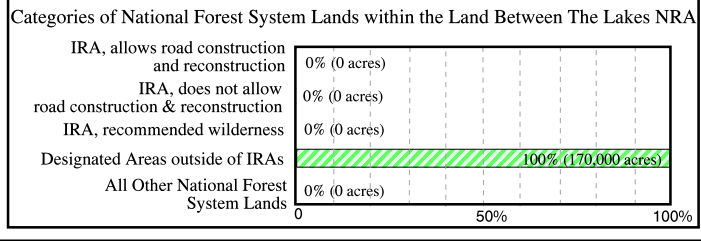


- Inventoried Roadless Area where road construction or reconstruction is allowed
- Inventoried Roadless Area where road construction or reconstruction is not allowed
- Inventoried Roadless Area where road construction or reconstruction is not allowed, and the forest plan recommends as wilderness
- Designated Areas outside of Inventoried Roadless Areas
- National Forest System lands outside of Inventoried Roadless Areas - not all private land is shown on the map
- Interstate Highway
- Other Highways
- County boundaries

Kentucky



**LAND BETWEEN THE LAKES NATIONAL RECREATION AREA  
Special Designated Area**



The USDA Forest Service uses the most current and complete data available. GIS data and product accuracy may vary. Using GIS products for purposes other than those for which they were intended may yield inaccurate or misleading results. The USDA Forest Service reserves the right to correct, update, modify, or replace GIS products without notification.

September 15, 2000  
Data Supplied by Land Between the Lakes National Recreation Area  
Contact: Land Between the Lakes NRA  
100 Van Morgan Drive  
Golden Pond, KY 42211-9001  
(270) 924-2000



- Inventoried Roadless Area where road construction or reconstruction is allowed
- Inventoried Roadless Area where road construction or reconstruction is not allowed
- Inventoried Roadless Area where road construction or reconstruction is not allowed, and the forest plan recommends as wilderness
- Designated Areas outside of Inventoried Roadless Areas
- National Forest System lands outside of Inventoried Roadless Areas - not all private land is shown on the map
- Interstate Highway
- Other Highways
- County boundaries

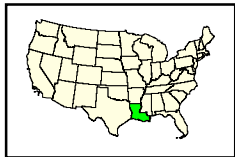
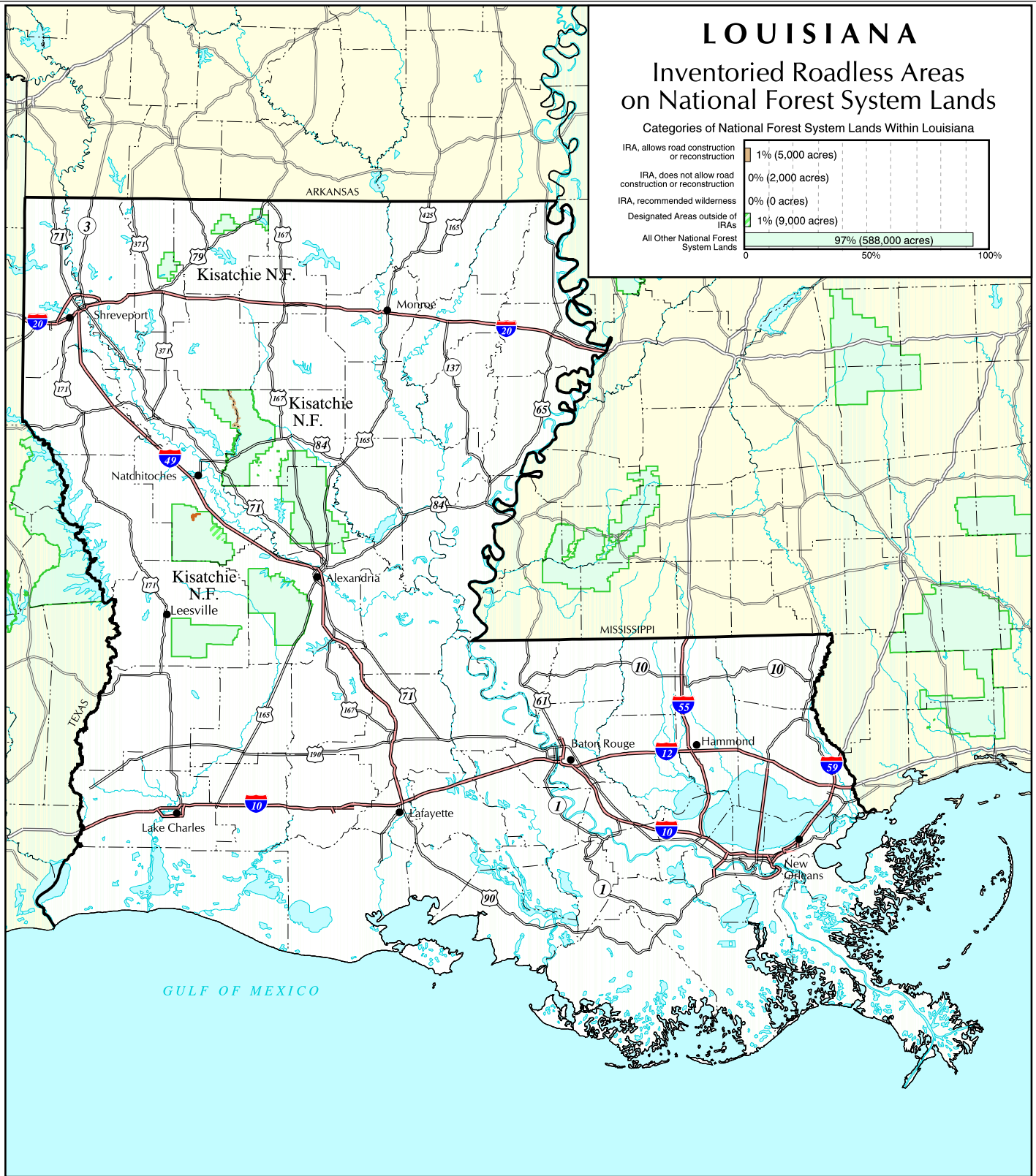
Land Between the Lakes

# LOUISIANA

## Inventoried Roadless Areas on National Forest System Lands

Categories of National Forest System Lands Within Louisiana

IRA, allows road construction or reconstruction	1% (5,000 acres)
IRA, does not allow road construction or reconstruction	0% (2,000 acres)
IRA, recommended wilderness	0% (0 acres)
Designated Areas outside of IRAs	1% (9,000 acres)
All Other National Forest System Lands	97% (588,000 acres)



The USDA Forest Service uses the most current and complete data available. GIS data and product accuracy may vary. Using GIS products for purposes other than those for which they were intended may yield inaccurate or misleading results. The USDA Forest Service reserves the right to correct, update, modify, or replace GIS products without notification.

September 15, 2000  
 Data Supplied by individual National Forests.  
 Contact the National Forest Offices  
 for further information.

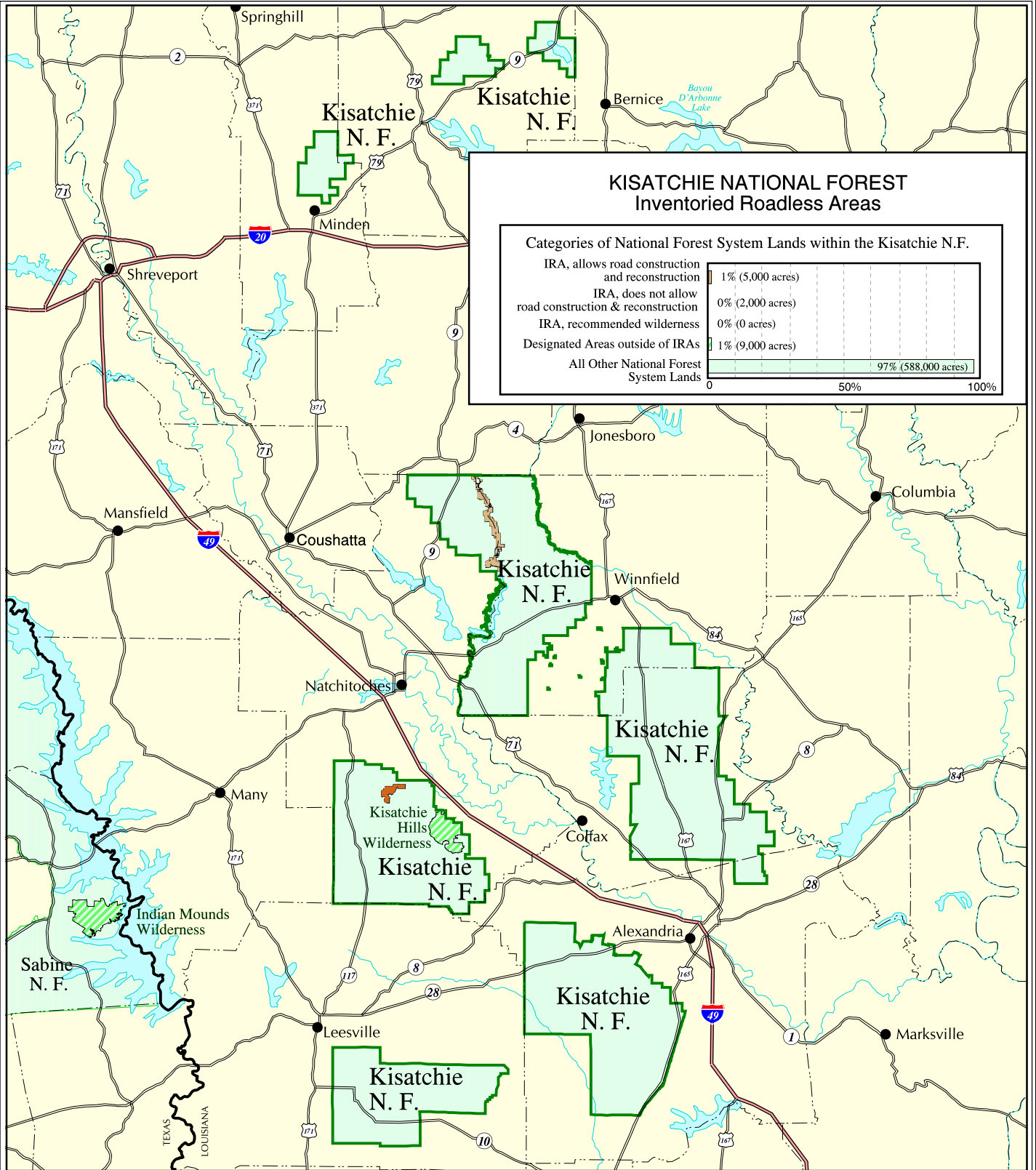
Lambert Conformal Conic Projection



- Inventoried Roadless Area where road construction or reconstruction is allowed
  - Inventoried Roadless Area where road construction or reconstruction is not allowed
  - Inventoried Roadless Area where road construction or reconstruction is not allowed, and the forest plan recommends as wilderness
  - Designated Areas outside of Inventoried Roadless Areas
  - National Forest System lands outside of Inventoried Roadless Areas - not all private land is shown on the map
- Interstate Highway
  - Other Highways
  - County boundaries



Louisiana



### KISATCHIE NATIONAL FOREST Inventoried Roadless Areas

Categories of National Forest System Lands within the Kisatchie N.F.

IRA, allows road construction and reconstruction	1% (5,000 acres)
IRA, does not allow road construction & reconstruction	0% (2,000 acres)
IRA, recommended wilderness	0% (0 acres)
Designated Areas outside of IRAs	1% (9,000 acres)
All Other National Forest System Lands	97% (588,000 acres)

0                      50%                      100%



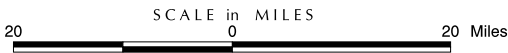
The USDA Forest Service uses the most current and complete data available. GIS data and product accuracy may vary. Using GIS products for purposes other than those for which they were intended may yield inaccurate or misleading results. The USDA Forest Service reserves the right to correct, update, modify, or replace GIS products without notification.

September 15, 2000  
Data Supplied by Kisatchie National Forest  
Contact: Kisatchie N.F.  
2500 Shreveport Hwy  
Pineville, LA 71360-2009  
(318) 473-7160



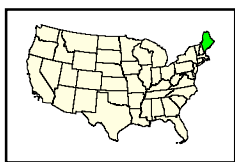
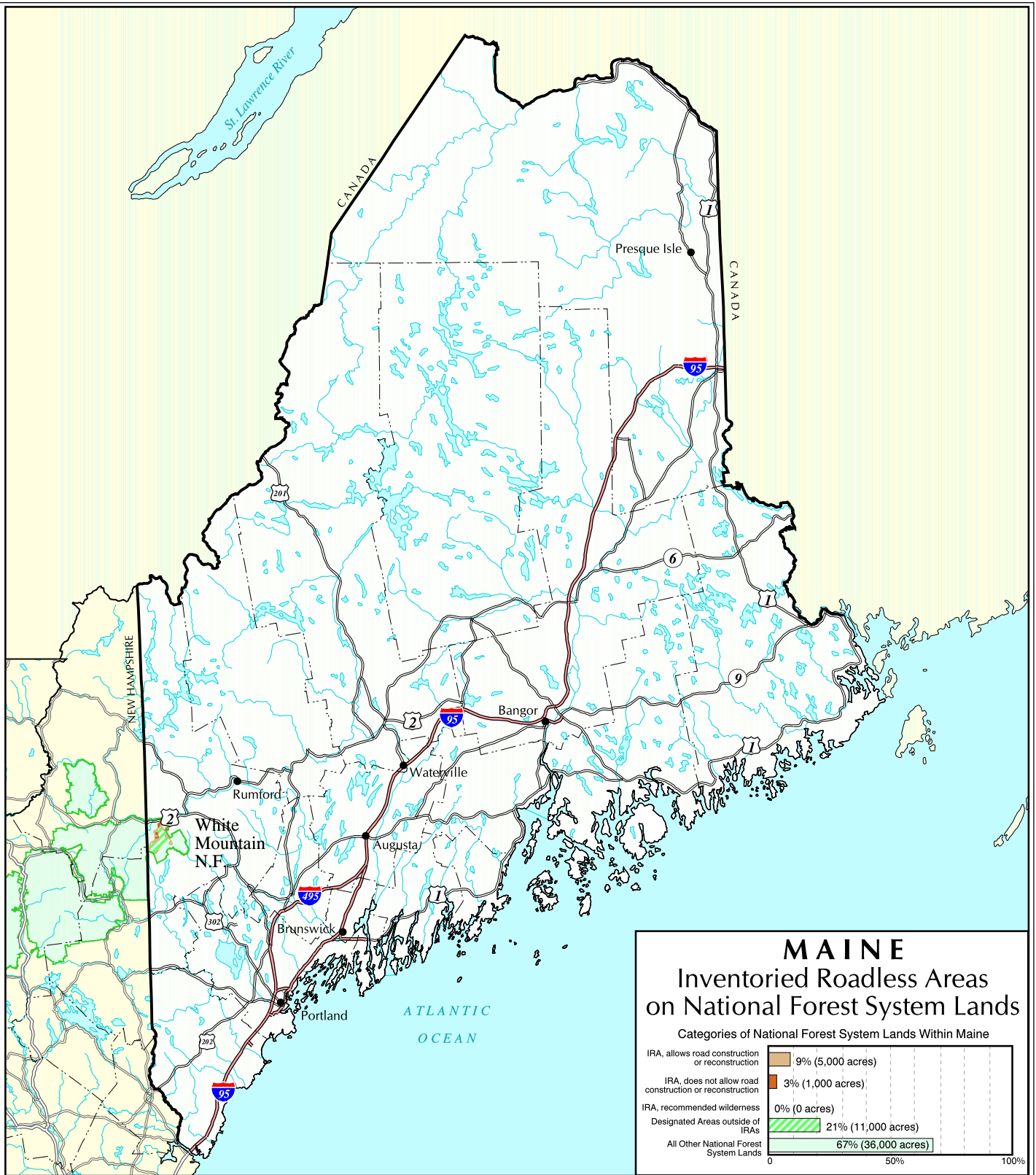
- Inventoried Roadless Area where road construction or reconstruction is allowed
- Inventoried Roadless Area where road construction or reconstruction is not allowed, and the forest plan recommends as wilderness
- Designated Areas outside of Inventoried Roadless Areas
- National Forest System lands outside of Inventoried Roadless Areas - not all private land is shown on the map

- Interstate Highway
- Other Highways
- County boundaries



Kisatchie National Forest





The USDA Forest Service uses the most current and complete data available. GIS data and product accuracy may vary. Using GIS products for purposes other than those for which they were intended may yield inaccurate or misleading results. The USDA Forest Service reserves the right to correct, update, modify, or replace GIS products without notification.

September 15, 2000  
 Data Supplied by individual National Forests.  
 Contact the National Forest Offices  
 for further information.

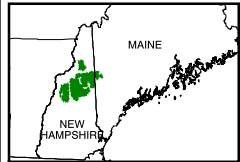
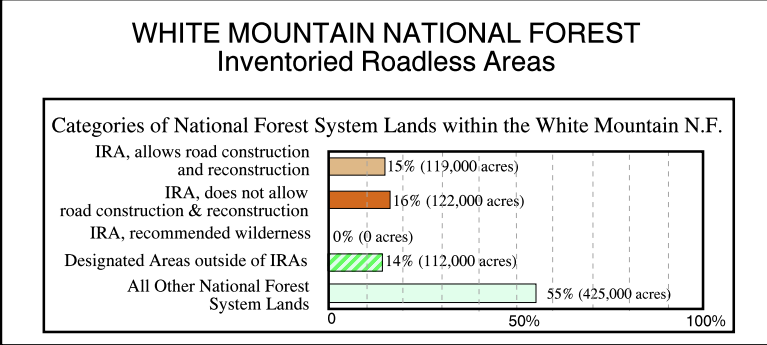
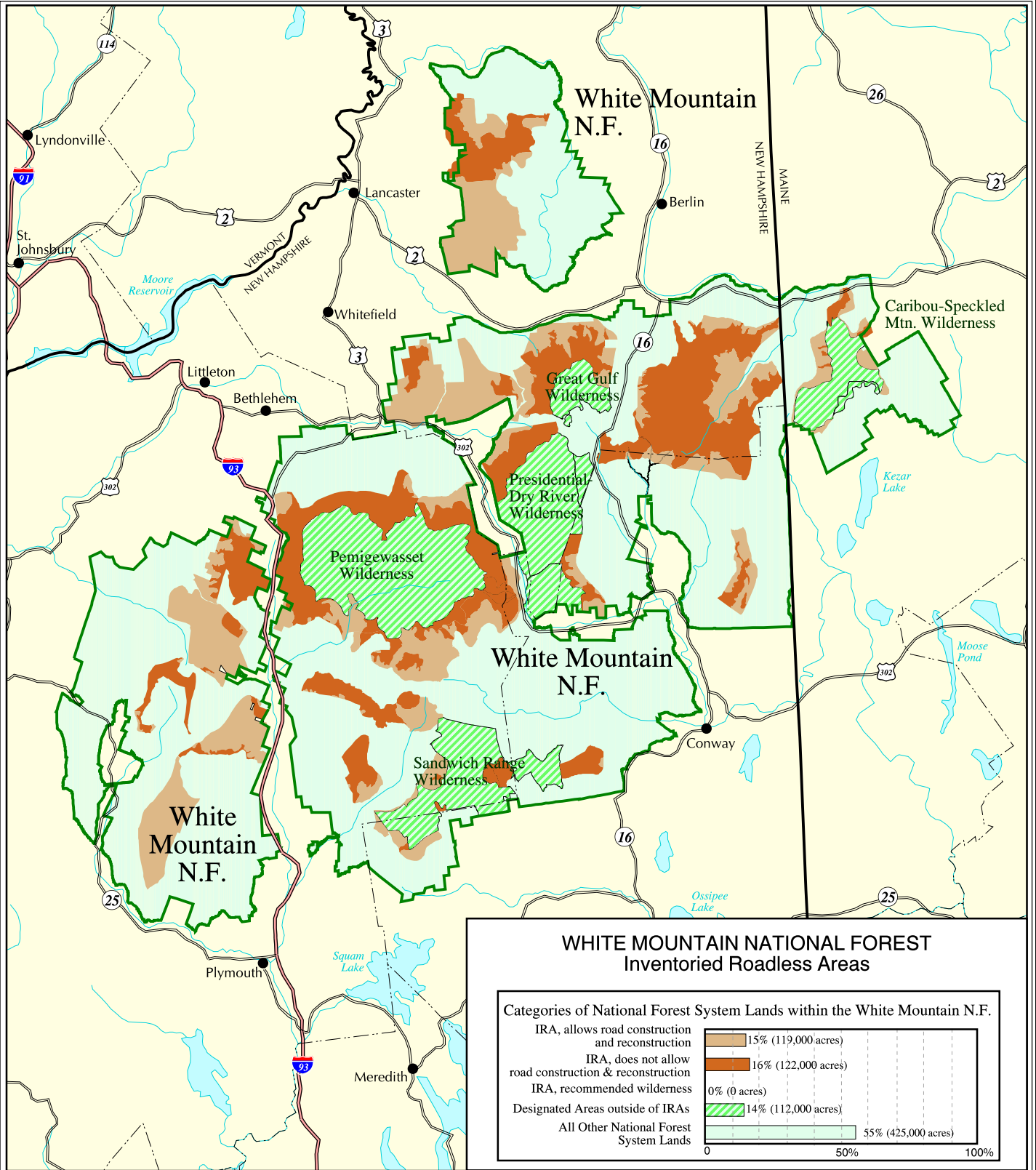


Transverse Mercator Projection



- Inventoried Roadless Area where road construction or reconstruction is allowed
- Inventoried Roadless Area where road construction or reconstruction is not allowed
- Inventoried Roadless Area where road construction or reconstruction is not allowed, and the forest plan recommends as wilderness
- Designated Areas outside of Inventoried Roadless Areas
- National Forest System lands outside of Inventoried Roadless Areas - not all private land is shown on the map
- Interstate Highway
- Other Highways
- County boundaries

Maine



The USDA Forest Service uses the most current and complete data available. GIS data and product accuracy may vary. Using GIS products for purposes other than those for which they were intended may yield inaccurate or misleading results. The USDA Forest Service reserves the right to correct, update, modify, or replace GIS products without notification.

September 15, 2000  
 Data Supplied by White Mountain National Forest  
 Contact: White Mountain N.F.  
 719 Main Street  
 Laconia, NH 03246-0772  
 (603) 528-8721



- Inventoried Roadless Area where road construction or reconstruction is allowed
- Inventoried Roadless Area where road construction or reconstruction is not allowed
- Inventoried Roadless Area where road construction or reconstruction is not allowed, and the forest plan recommends as wilderness
- Designated Areas outside of Inventoried Roadless Areas
- National Forest System lands outside of Inventoried Roadless Areas - not all private land is shown on the map
- Interstate Highway
- Other Highways
- County boundaries

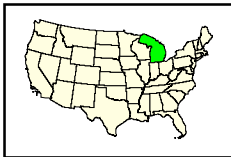
White Mountain National Forest

# MICHIGAN

## Inventoried Roadless Areas on National Forest System Lands

Categories of National Forest System Lands Within Michigan

IRA, allows road construction or reconstruction	1% (16,000 acres)
IRA, does not allow road construction or reconstruction	0% (0 acres)
IRA, recommended wilderness	0% (0 acres)
Designated Areas outside of IRAs	7% (214,000 acres)
All Other National Forest System Lands	92% (2,628,000 acres)



The USDA Forest Service uses the most current and complete data available. GIS data and product accuracy may vary. Using GIS products for purposes other than those for which they were intended may yield inaccurate or misleading results. The USDA Forest Service reserves the right to correct, update, modify, or replace GIS products without notification.

September 15, 2000  
Data Supplied by individual National Forests.  
Contact the National Forest Offices for further information.

Lambert Conformal Conic Projection

40 0 40 Miles



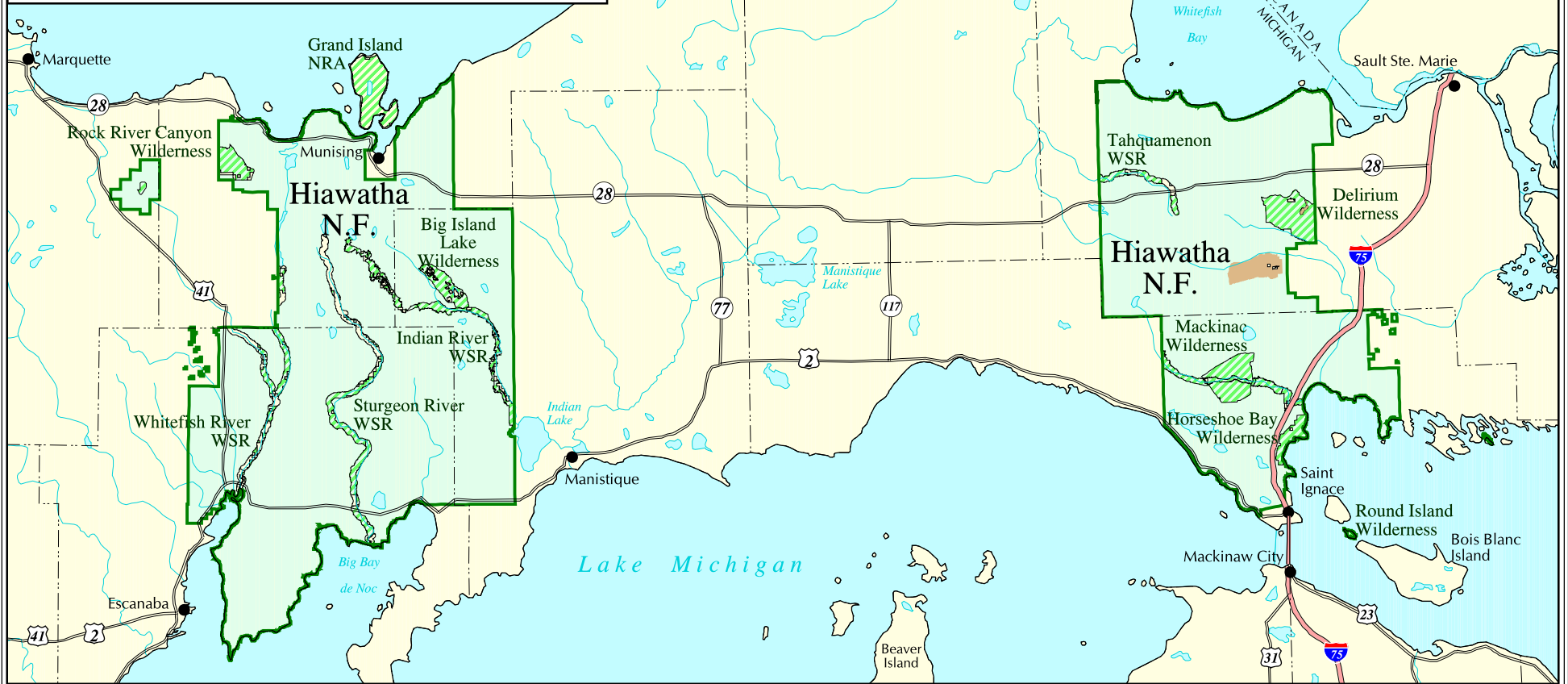
- Inventoried Roadless Area where road construction or reconstruction is allowed
- Inventoried Roadless Area where road construction or reconstruction is not allowed
- Inventoried Roadless Area where road construction or reconstruction is not allowed, and the forest plan recommends as wilderness
- Designated Areas outside of Inventoried Roadless Areas
- National Forest System lands outside of Inventoried Roadless Areas - not all private land is shown on the map
- Interstate Highway
- Other Highways
- County boundaries



# HIAWATHA NATIONAL FOREST Inventoried Roadless Areas

## Categories of National Forest System Lands within the Hiawatha N.F.

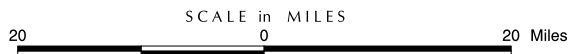
IRA, allows road construction and reconstruction	1% (8,000 acres)
IRA, does not allow road construction & reconstruction	0% (0 acres)
IRA, recommended wilderness	0% (0 acres)
Designated Areas outside of IRAs	9% (83,000 acres)
All Other National Forest System Lands	90% (804,000 acres)



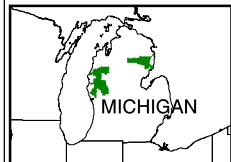
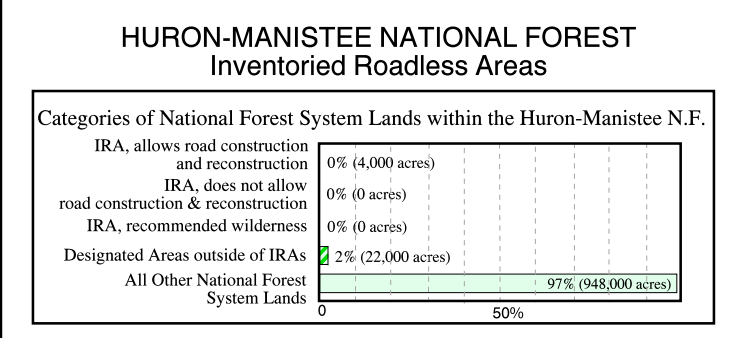
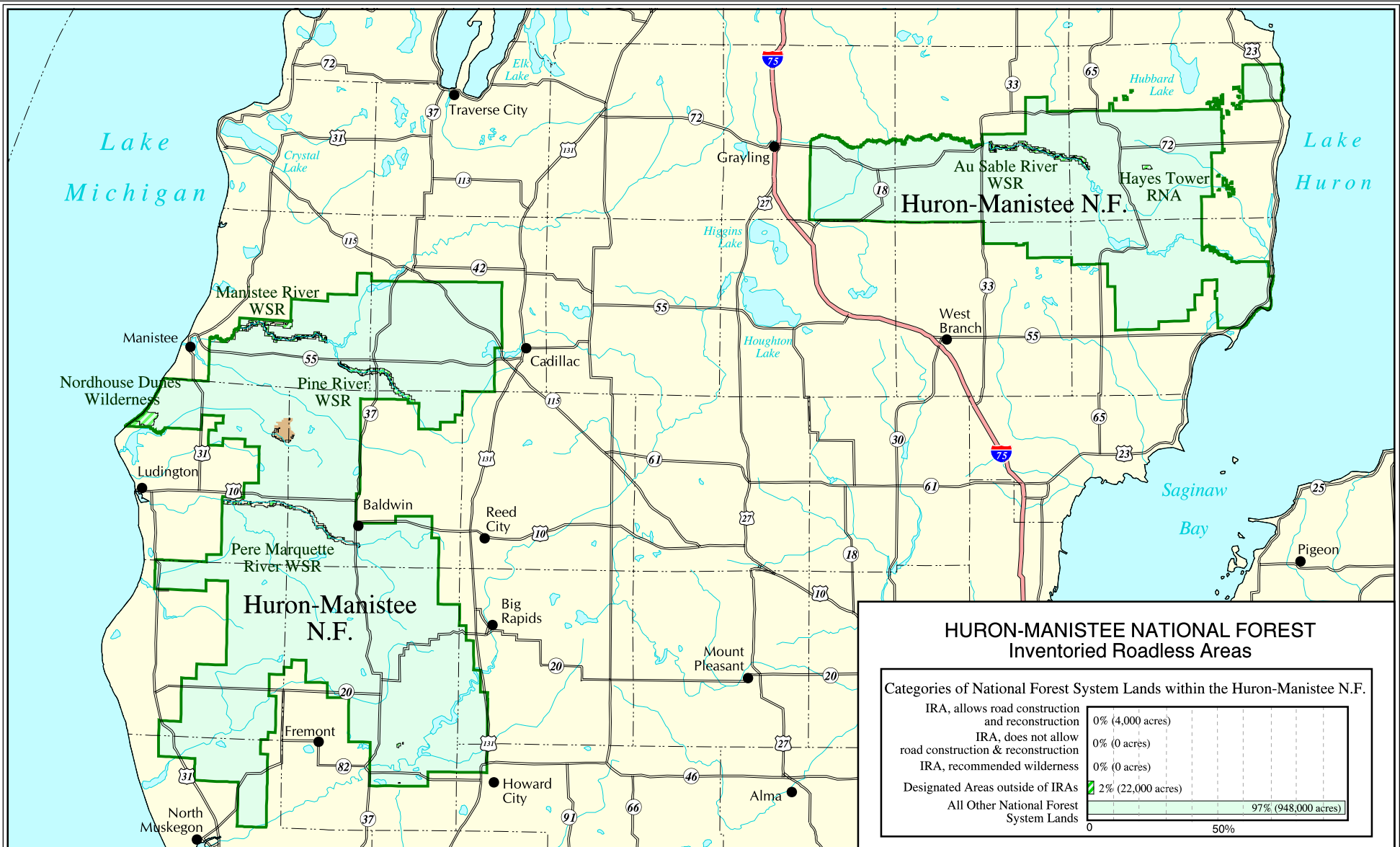
The USDA Forest Service uses the most current and complete data available. GIS data and product accuracy may vary. Using GIS products for purposes other than those for which they were intended may yield inaccurate or misleading results. The USDA Forest Service reserves the right to correct, update, modify, or replace GIS products without notification.

September 15, 2000  
Data Supplied by Hiawatha National Forest  
Contact: Hiawatha N.F.  
2727 N Lincoln Rd.  
Escanaba, MI 49829  
(906) 786-4062

- Inventoried Roadless Area where road construction or reconstruction is allowed
- Inventoried Roadless Area where road construction or reconstruction is not allowed, and the forest plan recommends as wilderness
- Designated Areas outside of Inventoried Roadless Areas
- National Forest System lands outside of Inventoried Roadless Areas - not all private land is shown on the map
- Interstate Highway
- Other Highways
- County boundaries





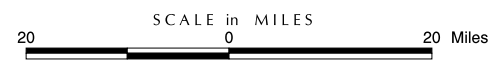


The USDA Forest Service uses the most current and complete data available. GIS data and product accuracy may vary. Using GIS products for purposes other than those for which they were intended may yield inaccurate or misleading results. The USDA Forest Service reserves the right to correct, update, modify, or replace GIS products without notification.

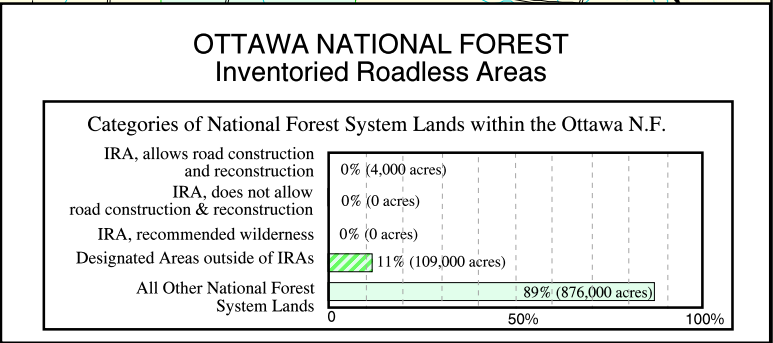
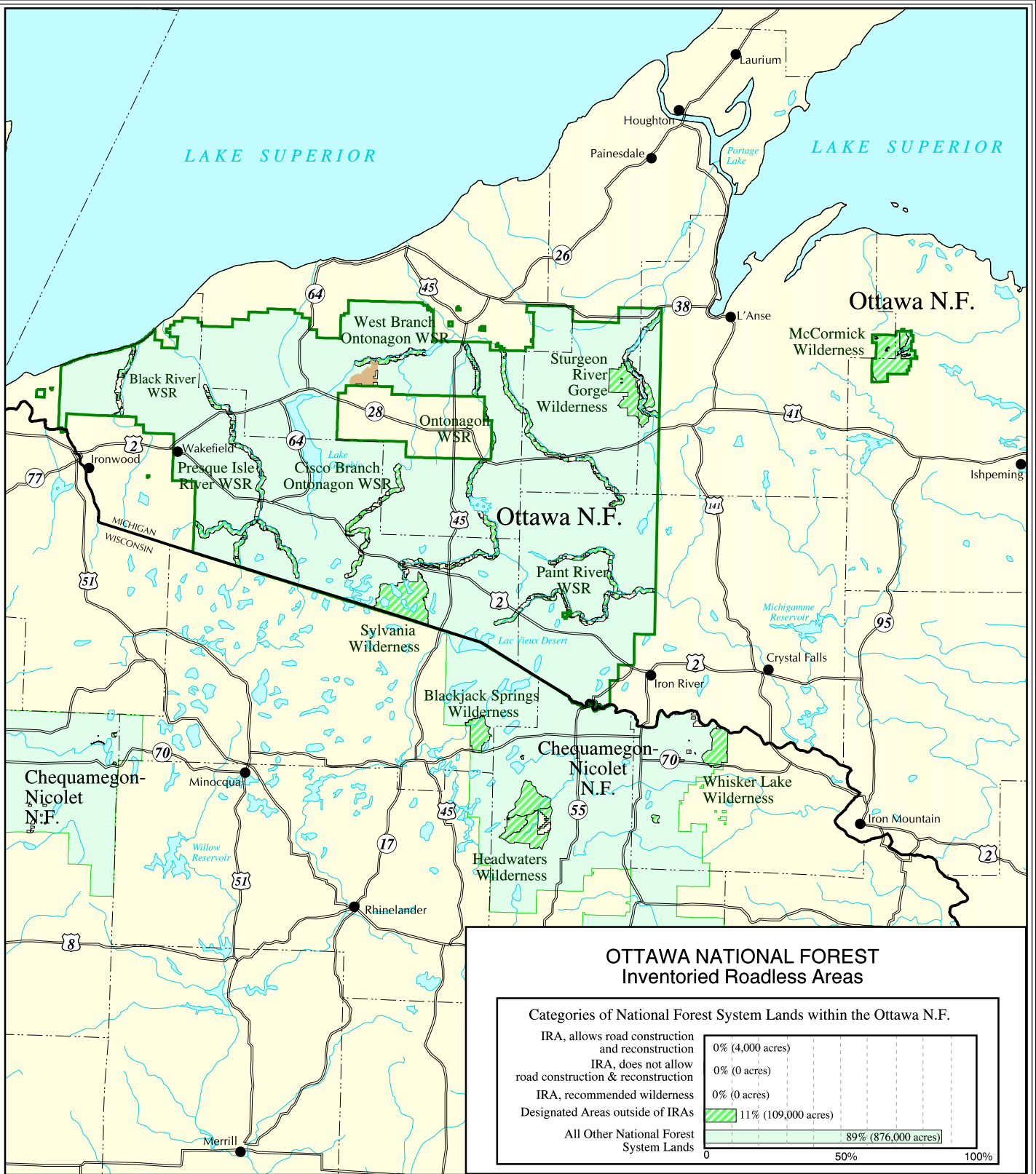
September 15, 2000  
 Data Supplied by Huron-Manistee National Forest  
 Contact: Huron-Manistee N.F.  
 1755 South Mitchell Street  
 Cadillac, MI 49601  
 (231) 775-2421

- Inventoried Roadless Area where road construction or reconstruction is allowed
- Inventoried Roadless Area where road construction or reconstruction is not allowed
- Inventoried Roadless Area where road construction or reconstruction is not allowed, and the forest plan recommends as wilderness
- Designated Areas outside of Inventoried Roadless Areas
- National Forest System lands outside of Inventoried Roadless Areas - not all private land is shown on the map

- Interstate Highway
- Other Highways
- County boundaries



Michigan



The USDA Forest Service uses the most current and complete data available. GIS data and product accuracy may vary. Using GIS products for purposes other than those for which they were intended may yield inaccurate or misleading results. The USDA Forest Service reserves the right to correct, update, modify, or replace GIS products without notification.

September 15, 2000  
 Data Supplied by Ottawa National Forest  
 Contact: Ottawa N.F.  
 E6248 US Highway 2  
 Ironwood, MI 49938  
 (906) 932-1330

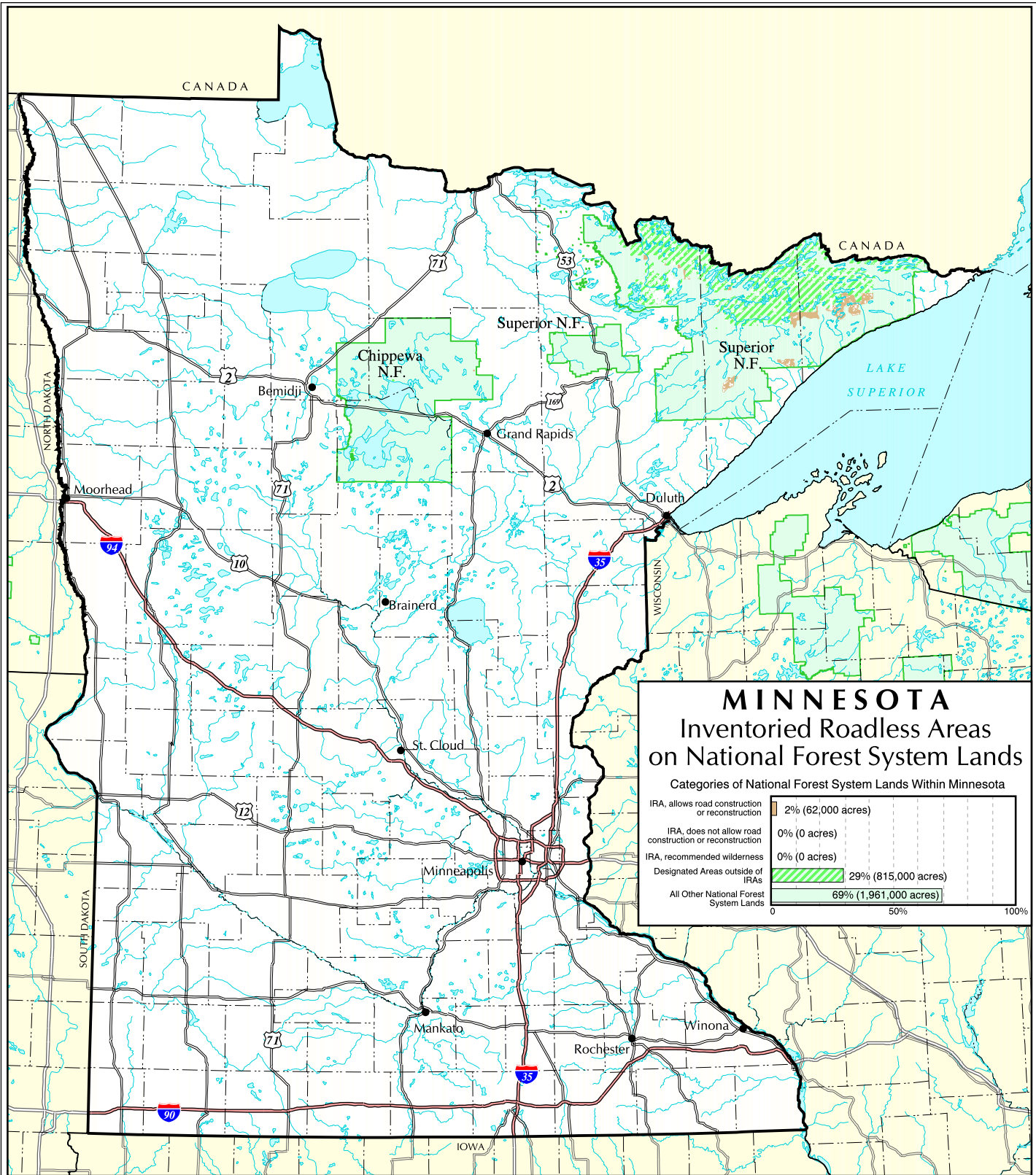


SCALE in MILES



- Inventoried Roadless Area where road construction or reconstruction is allowed
- Inventoried Roadless Area where road construction or reconstruction is not allowed
- Inventoried Roadless Area where road construction or reconstruction is not allowed, and the forest plan recommends as wilderness
- Designated Areas outside of Inventoried Roadless Areas
- National Forest System lands outside of Inventoried Roadless Areas - not all private land is shown on the map
- Interstate Highway
- Other Highways
- County boundaries

Ottawa National Forest

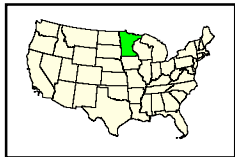


### MINNESOTA

#### Inventoried Roadless Areas on National Forest System Lands

Categories of National Forest System Lands Within Minnesota

IRA, allows road construction or reconstruction	2% (62,000 acres)
IRA, does not allow road construction or reconstruction	0% (0 acres)
IRA, recommended wilderness	0% (0 acres)
Designated Areas outside of IRAs	29% (815,000 acres)
All Other National Forest System Lands	69% (1,961,000 acres)



The USDA Forest Service uses the most current and complete data available. GIS data and product accuracy may vary. Using GIS products for purposes other than those for which they were intended may yield inaccurate or misleading results. The USDA Forest Service reserves the right to correct, update, modify, or replace GIS products without notification.

September 15, 2000  
 Data Supplied by individual National Forests.  
 Contact the National Forest Offices for further information.

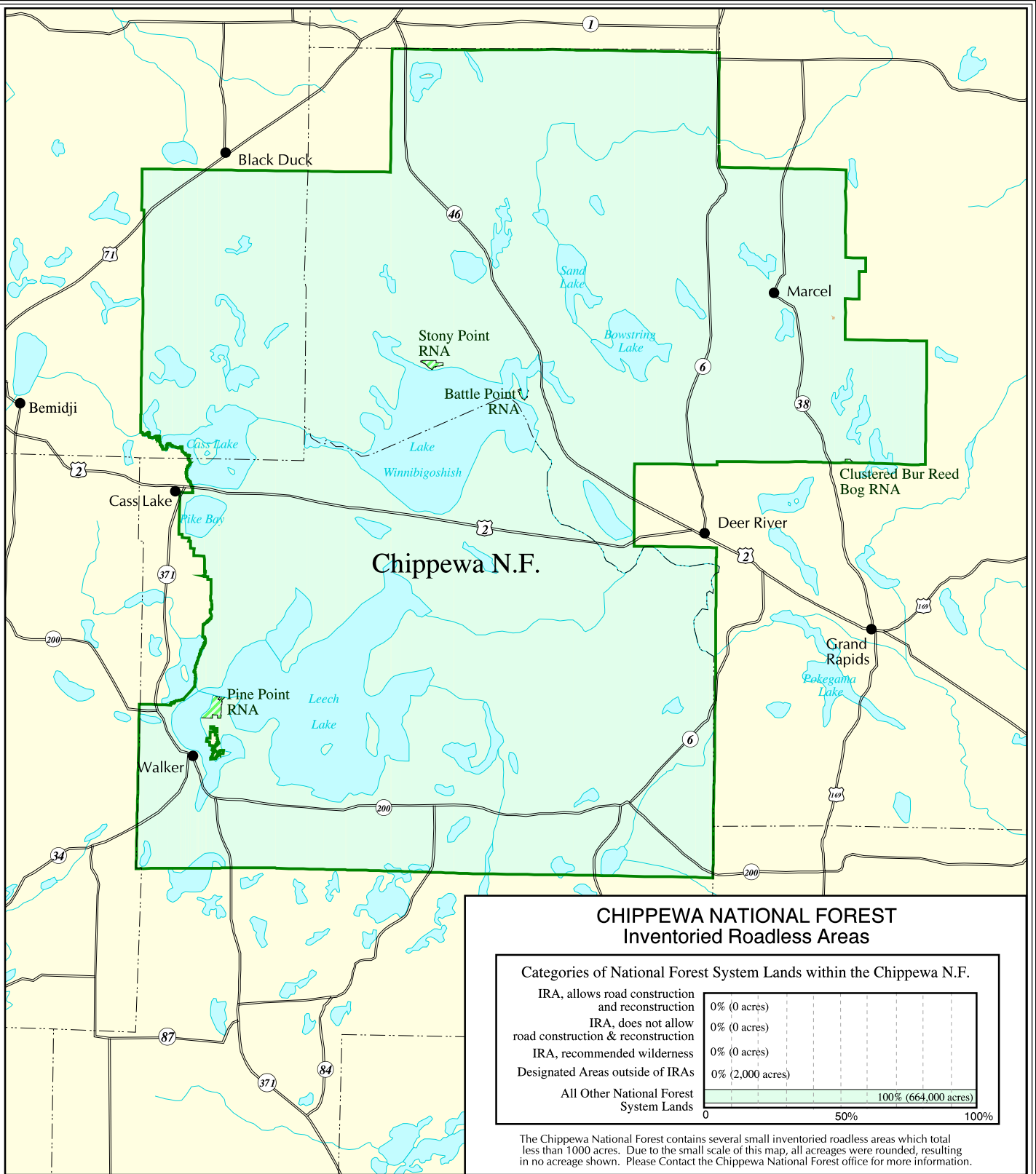


Lambert Conformal Conic Projection



- Inventoried Roadless Area where road construction or reconstruction is allowed
- Inventoried Roadless Area where road construction or reconstruction is not allowed
- Inventoried Roadless Area where road construction or reconstruction is not allowed, and the forest plan recommends as wilderness
- Designated Areas outside of Inventoried Roadless Areas
- National Forest System lands outside of Inventoried Roadless Areas - not all private land is shown on the map
- Interstate Highway
- Other Highways
- County boundaries

Minnesota



**CHIPPEWA NATIONAL FOREST  
Inventoried Roadless Areas**

Categories of National Forest System Lands within the Chippewa N.F.

IRA, allows road construction and reconstruction	0% (0 acres)
IRA, does not allow road construction & reconstruction	0% (0 acres)
IRA, recommended wilderness	0% (0 acres)
Designated Areas outside of IRAs	0% (2,000 acres)
All Other National Forest System Lands	100% (664,000 acres)

The Chippewa National Forest contains several small inventoried roadless areas which total less than 1000 acres. Due to the small scale of this map, all acreages were rounded, resulting in no acreage shown. Please Contact the Chippewa National Forest office for more information.



The USDA Forest Service uses the most current and complete data available. GIS data and product accuracy may vary. Using GIS products for purposes other than those for which they were intended may yield inaccurate or misleading results. The USDA Forest Service reserves the right to correct, update, modify, or replace GIS products without notification.

September 15, 2000.  
Data Supplied by Chippewa National Forest  
Contact: Chippewa N.F.  
200 Ash Ave.  
Cass Lake, MN 56633-8929  
(218) 335-8600



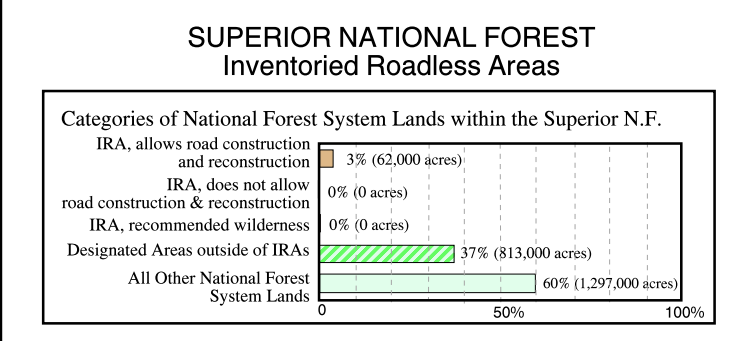
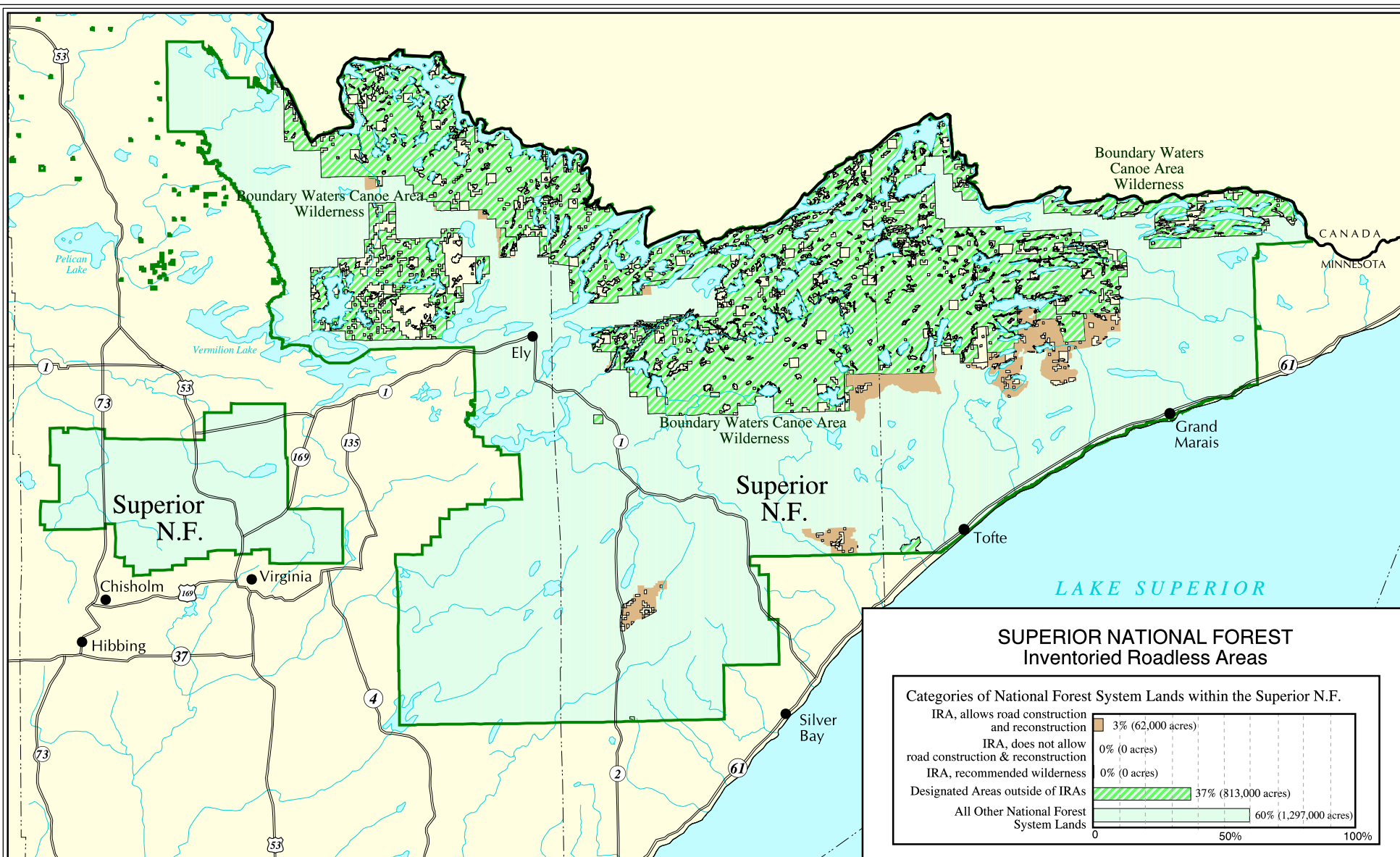
SCALE in MILES



- Inventoried Roadless Area where road construction or reconstruction is allowed
  - Inventoried Roadless Area where road construction or reconstruction is not allowed
  - Inventoried Roadless Area where road construction or reconstruction is not allowed, and the forest plan recommends as wilderness
  - Designated Areas outside of Inventoried Roadless Areas
  - National Forest System lands outside of Inventoried Roadless Areas - not all private land is shown on the map
- Interstate Highway    Other Highways    County boundaries

Chippewa National Forest



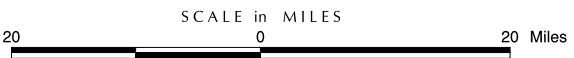


The USDA Forest Service uses the most current and complete data available. GIS data and product accuracy may vary. Using GIS products for purposes other than those for which they were intended may yield inaccurate or misleading results. The USDA Forest Service reserves the right to correct, update, modify, or replace GIS products without notification.

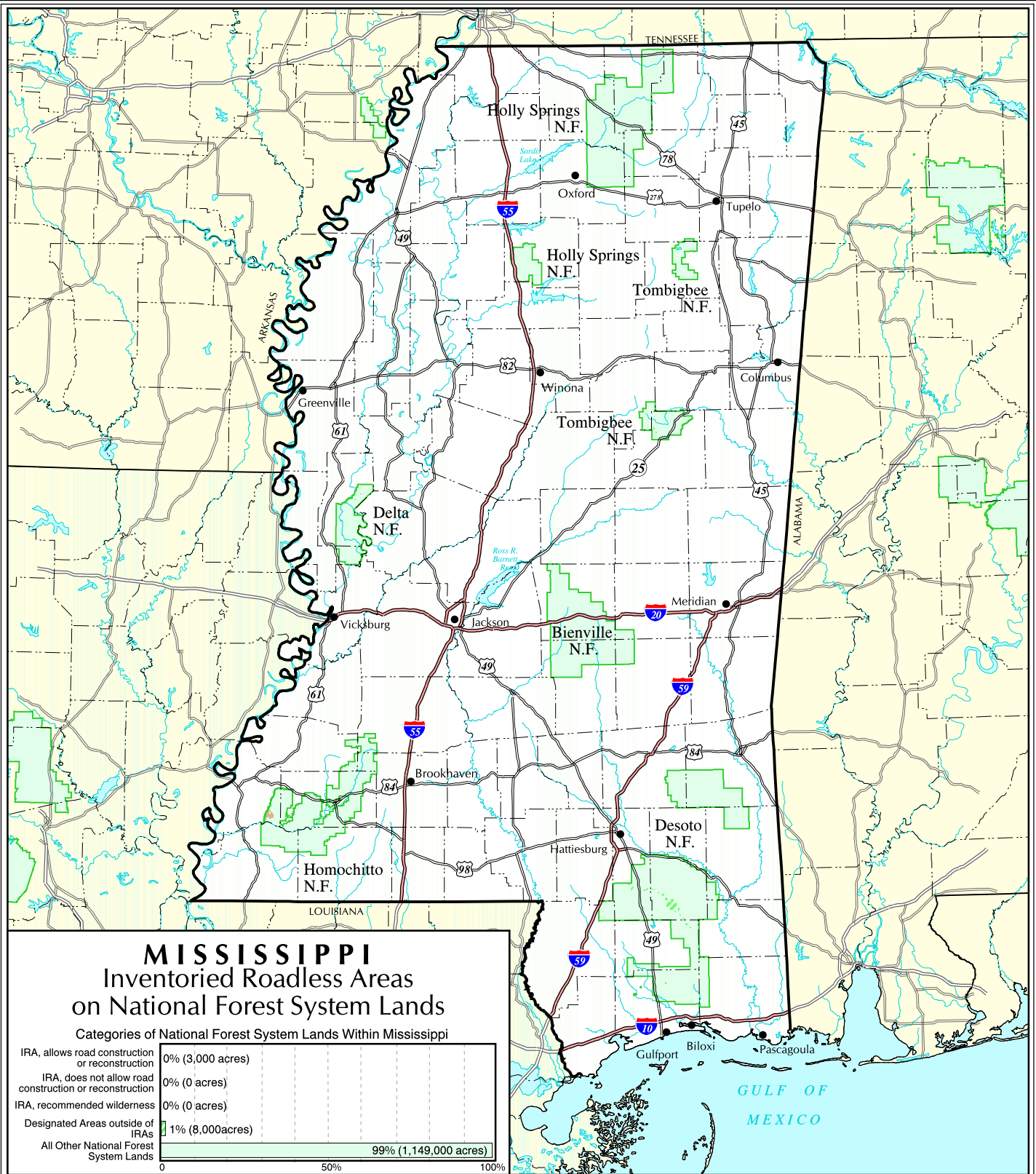


September 15, 2000  
Data Supplied by Superior National Forest  
Contact: Superior N.F.  
8901 Grand Avenue Place  
Duluth, MN 55808-1102  
(218) 626-4300

- Inventoried Roadless Area where road construction or reconstruction is allowed
- Inventoried Roadless Area where road construction or reconstruction is not allowed
- Inventoried Roadless Area where road construction or reconstruction is not allowed, and the forest plan recommends as wilderness
- Designated Areas outside of Inventoried Roadless Areas
- National Forest System lands outside of Inventoried Roadless Areas - not all private land is shown on the map
- Interstate Highway
- Other Highways
- County boundaries



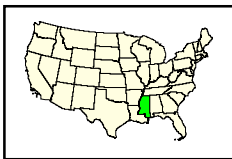




### MISSISSIPPI Inventoried Roadless Areas on National Forest System Lands

Categories of National Forest System Lands Within Mississippi

IRA, allows road construction or reconstruction	0% (3,000 acres)
IRA, does not allow road construction or reconstruction	0% (0 acres)
IRA, recommended wilderness	0% (0 acres)
Designated Areas outside of IRAs	1% (8,000 acres)
All Other National Forest System Lands	99% (1,149,000 acres)



The USDA Forest Service uses the most current and complete data available. GIS data and product accuracy may vary. Using GIS products for purposes other than those for which they were intended may yield inaccurate or misleading results. The USDA Forest Service reserves the right to correct, update, modify, or replace GIS products without notification.

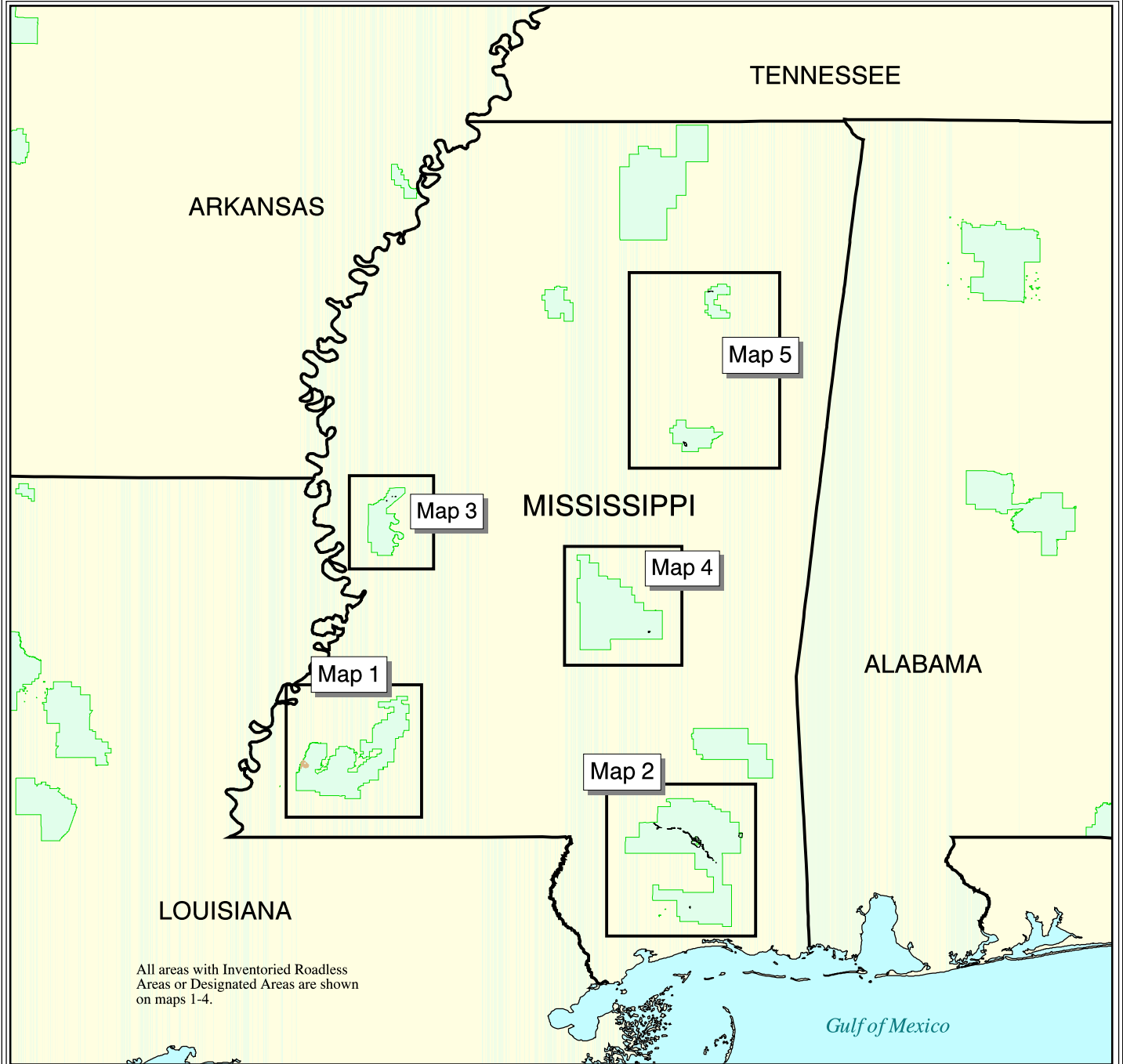
September 15, 2000  
Data Supplied by individual National Forests.  
Contact the National Forest Offices  
for further information.

Transverse Mercator Projection



- Inventoried Roadless Area where road construction or reconstruction is allowed
- Inventoried Roadless Area where road construction or reconstruction is not allowed
- Inventoried Roadless Area where road construction or reconstruction is not allowed, and the forest plan recommends as wilderness
- Designated Areas outside of Inventoried Roadless Areas
- National Forest System lands outside of Inventoried Roadless Areas - not all private land is shown on the map
- Interstate Highway
- Other Highways
- County boundaries

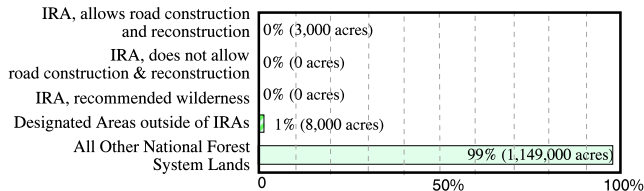
Mississippi



All areas with Inventoried Roadless Areas or Designated Areas are shown on maps 1-4.

### NATIONAL FORESTS IN MISSISSIPPI Inventoried Roadless Areas

#### Categories of National Forest System Lands within the National Forests in Mississippi

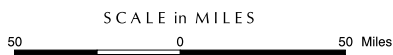


- Inventoried Roadless Area where road construction or reconstruction is allowed
  - Inventoried Roadless Area where road construction or reconstruction is not allowed
  - Inventoried Roadless Area where road construction or reconstruction is not allowed, and the forest plan recommends as wilderness
  - Designated Areas outside of Inventoried Roadless Areas
  - National Forest System lands outside of Inventoried Roadless Areas - not all private land is shown on the map
- Interstate Highway    
 Other Highways    
 County boundaries

The USDA Forest Service uses the most current and complete data available. GIS data and product accuracy may vary. Using GIS products for purposes other than those for which they were intended may yield inaccurate or misleading results. The USDA Forest Service reserves the right to correct, update, modify, or replace GIS products without notification.

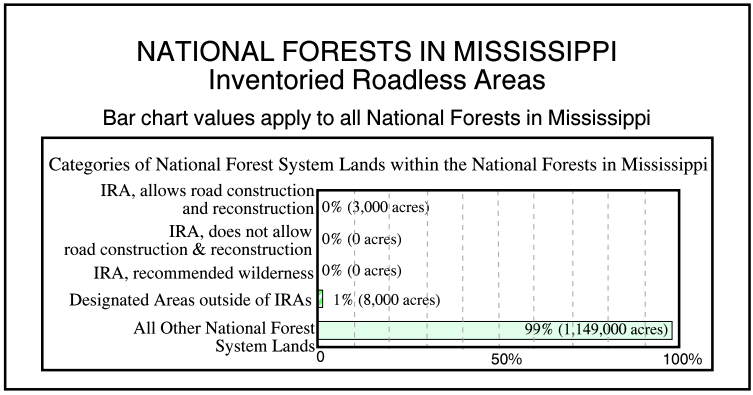
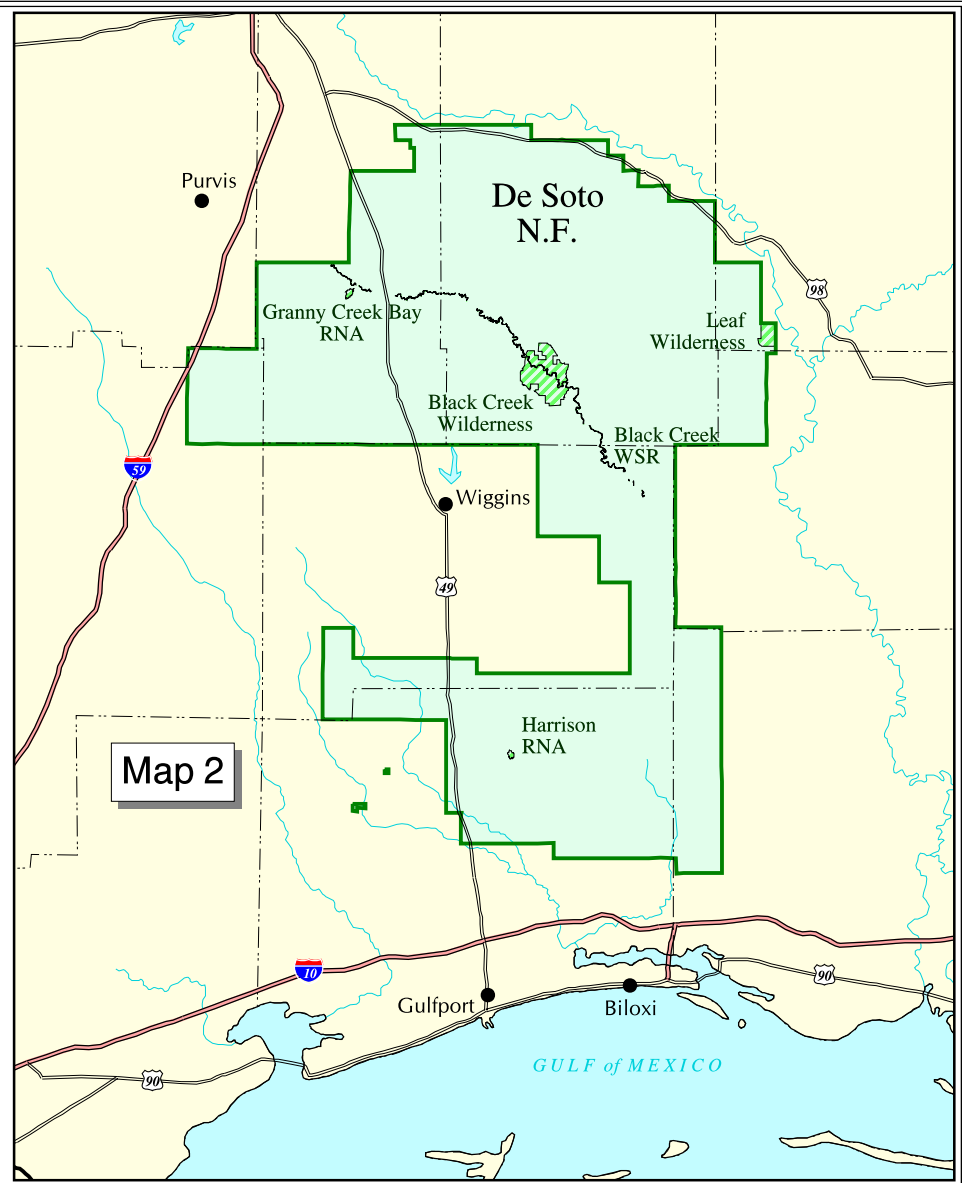
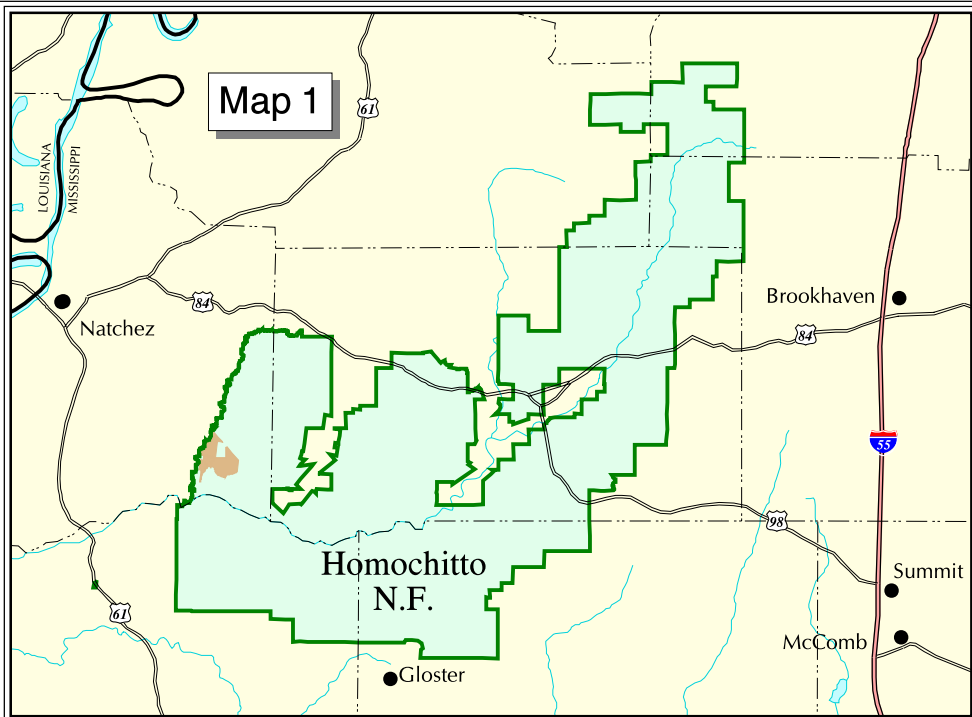


September 15, 2000  
 Data Supplied by National Forests in Mississippi  
 Contact: National Forests in Mississippi  
 100 W. Capitol Street  
 Suite 1141  
 Jackson, MS 39269-1199  
 (601) 965-4391



National Forests in Mississippi (Overview)





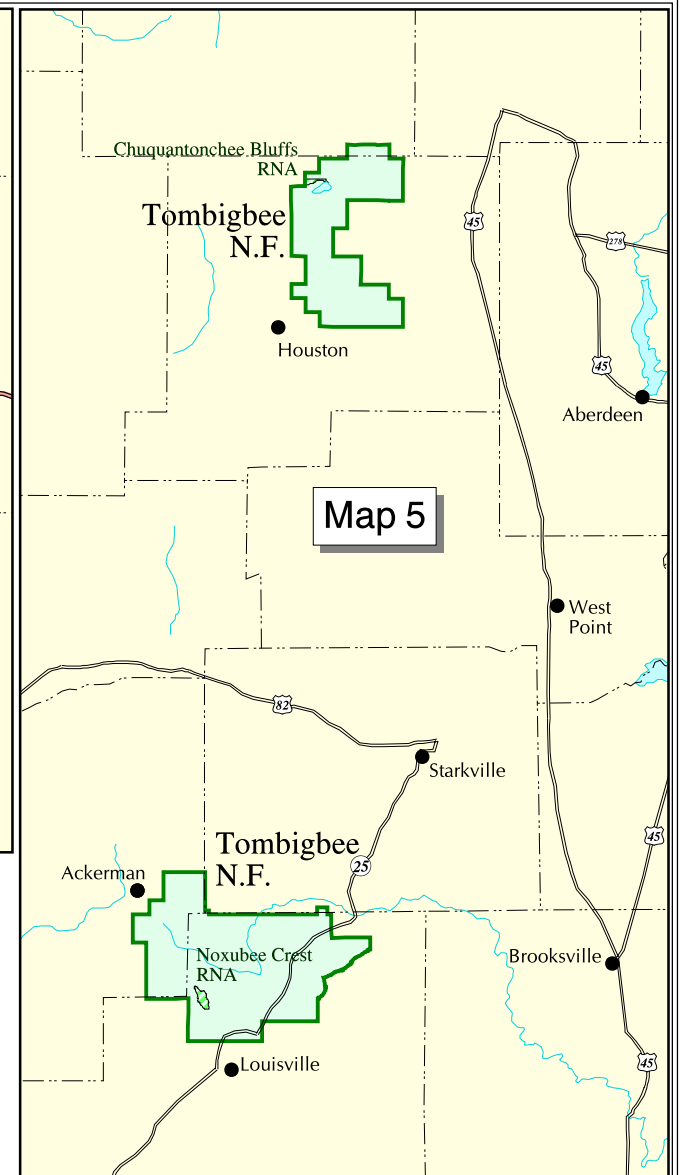
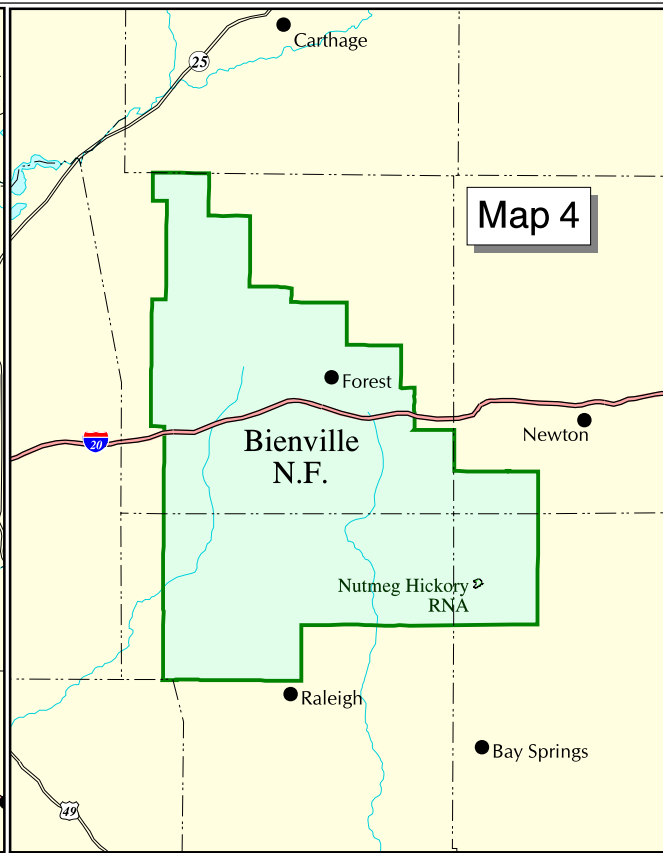
The USDA Forest Service uses the most current and complete data available. GIS data and product accuracy may vary. Using GIS products for purposes other than those for which they were intended may yield inaccurate or misleading results. The USDA Forest Service reserves the right to correct, update, modify, or replace GIS products without notification.



September 15, 2000  
 Data Supplied by National Forests in Mississippi  
 Contact: National Forests in Mississippi  
 100 W. Capitol Street  
 Suite 1141  
 Jackson, MS 39269-1199  
 (601) 965-4391



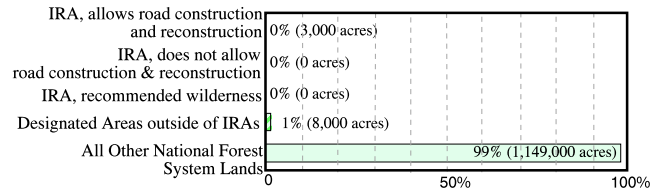
- Inventoried Roadless Area where road construction or reconstruction is allowed
- Inventoried Roadless Area where road construction or reconstruction is not allowed
- Inventoried Roadless Area where road construction or reconstruction is not allowed, and the forest plan recommends as wilderness
- Designated Areas outside of Inventoried Roadless Areas
- National Forest System lands outside of Inventoried Roadless Areas - not all private land is shown on the map
- Interstate Highway
- Other Highways
- County boundaries




**NATIONAL FORESTS IN MISSISSIPPI**  
Inventoried Roadless Areas

Bar chart values apply to all National Forests in Mississippi

Categories of National Forest System Lands within the National Forests in Mississippi



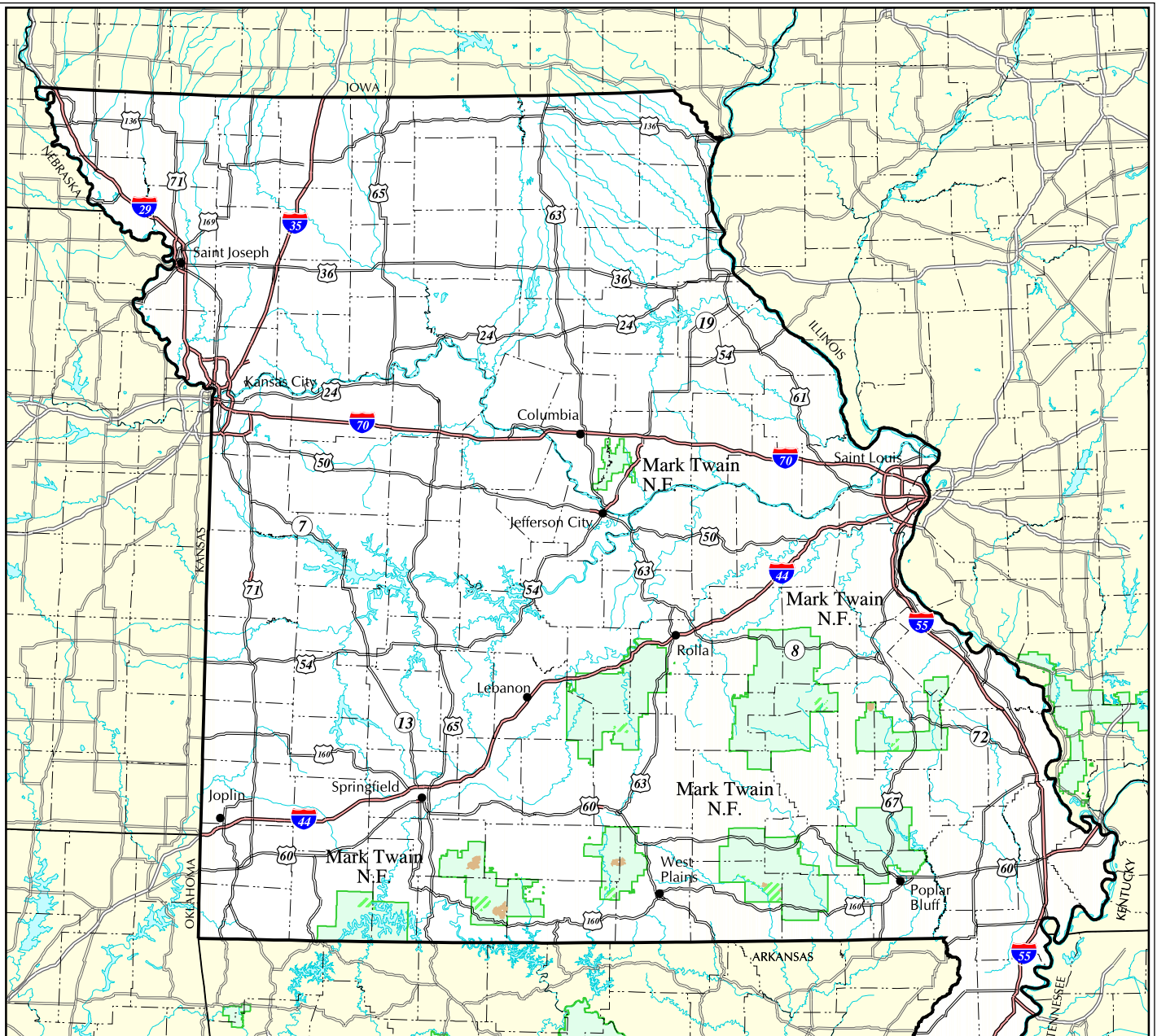
SCALE in MILES



- Inventoried Roadless Area where road construction or reconstruction is allowed
- Inventoried Roadless Area where road construction or reconstruction is not allowed
- Inventoried Roadless Area where road construction or reconstruction is not allowed, and the forest plan recommends as wilderness
- Designated Areas outside of Inventoried Roadless Areas
- National Forest System lands outside of Inventoried Roadless Areas - not all private land is shown on the map
- Interstate Highway
- Other Highways
- County boundaries

The USDA Forest Service uses the most current and complete data available. GIS data and product accuracy may vary. Using GIS products for purposes other than those for which they were intended may yield inaccurate or misleading results. The USDA Forest Service reserves the right to correct, update, modify, or replace GIS products without notification.

September 15, 2000  
Data Supplied by National Forests in Mississippi  
Contact: National Forests in Mississippi  
100 W. Capitol Street  
Suite 1141  
Jackson, MS 39269-1199  
(601) 965-4391

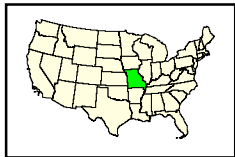


### MISSOURI

## Inventoried Roadless Areas on National Forest System Lands

Categories of National Forest System Lands Within Missouri

IRA, allows road construction or reconstruction	2% (25,000 acres)
IRA, does not allow road construction or reconstruction	0% (0 acres)
IRA, recommended wilderness	0% (0 acres)
Designated Areas outside of IRAs	5% (72,000 acres)
All Other National Forest System Lands	93% (1,396,000 acres)



The USDA Forest Service uses the most current and complete data available. GIS data and product accuracy may vary. Using GIS products for purposes other than those for which they were intended may yield inaccurate or misleading results. The USDA Forest Service reserves the right to correct, update, modify, or replace GIS products without notification.

September 15, 2000  
 Data Supplied by individual National Forests.  
 Contact the National Forest Offices for further information.



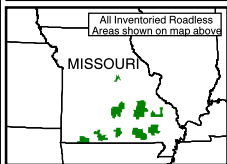
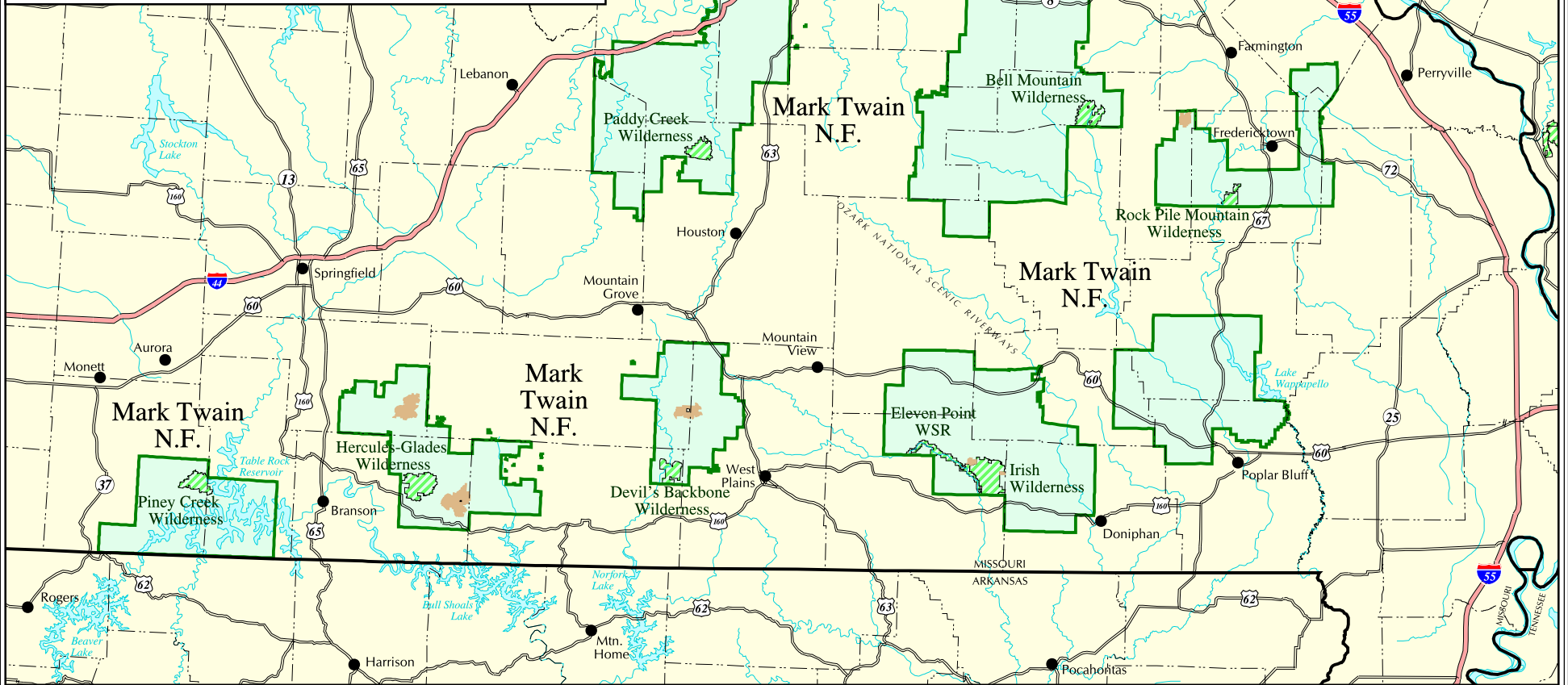
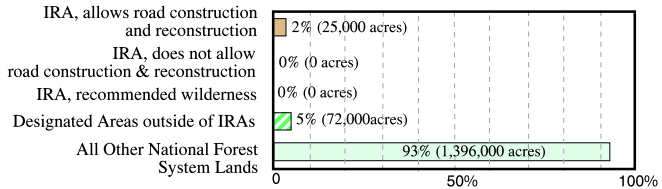
Transverse Mercator Projection



- Inventoried Roadless Area where road construction or reconstruction is allowed
  - Inventoried Roadless Area where road construction or reconstruction is not allowed
  - Inventoried Roadless Area where road construction or reconstruction is not allowed, and the forest plan recommends as wilderness
  - Designated Areas outside of Inventoried Roadless Areas
  - National Forest System lands outside of Inventoried Roadless Areas - not all private land is shown on the map
- Interstate Highway
  - Other Highways
  - County boundaries

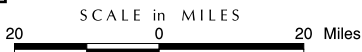
# MARK TWAIN NATIONAL FOREST Inventoried Roadless Areas

## Categories of National Forest System Lands within the Mark Twain N.F.



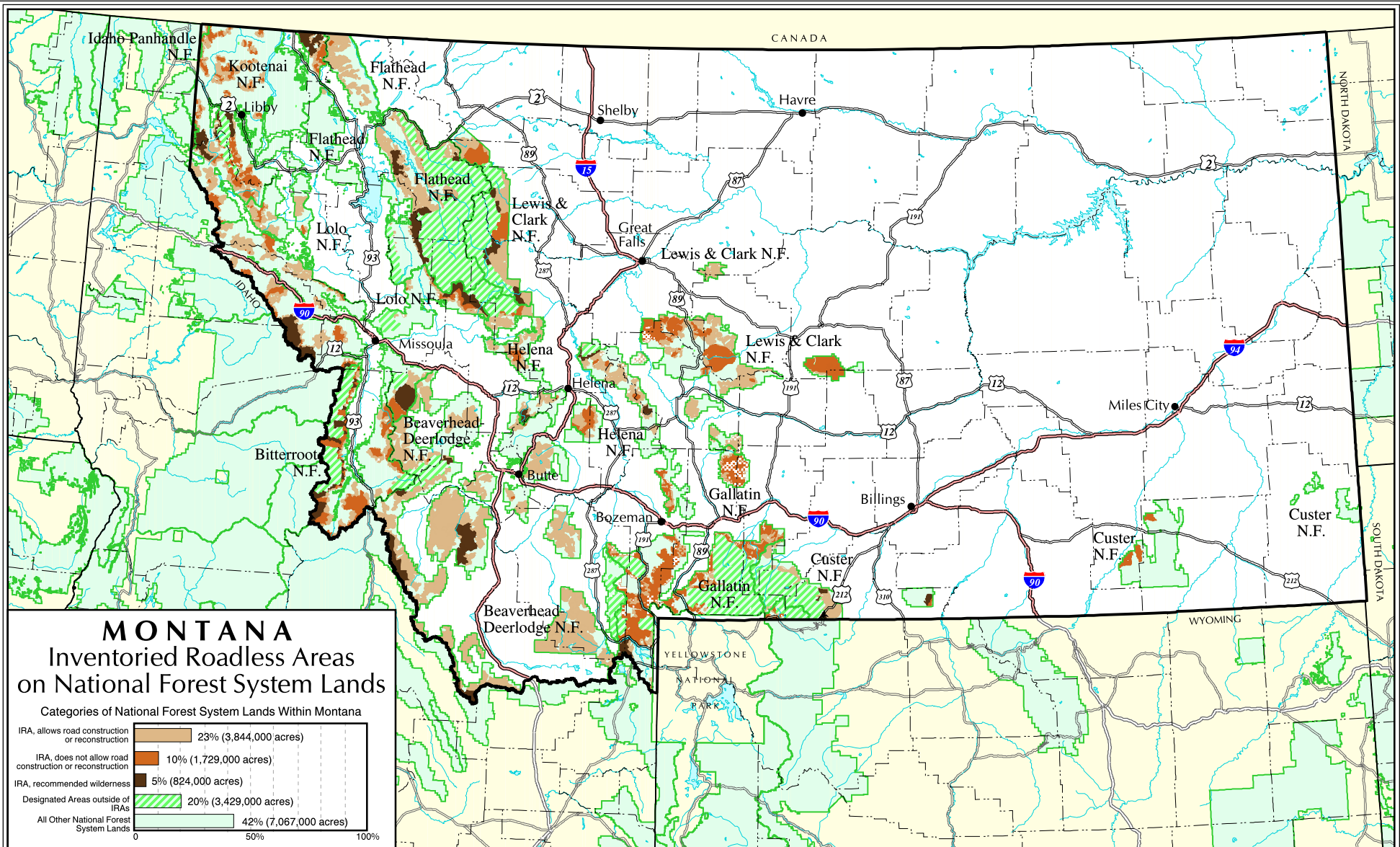
The USDA Forest Service uses the most current and complete data available. GIS data and product accuracy may vary. Using GIS products for purposes other than those for which they were intended may yield inaccurate or misleading results. The USDA Forest Service reserves the right to correct, update, modify, or replace GIS products without notification.

September 15, 2000  
Data Supplied by Mark Twain National Forest  
Contact: Mark Twain N.F.  
401 Fairgrounds Rd.  
Rolla, MO 65401  
(573) 364-4621



- Inventoried Roadless Area where road construction or reconstruction is allowed
- Inventoried Roadless Area where road construction or reconstruction is not allowed
- Inventoried Roadless Area where road construction or reconstruction is not allowed, and the forest plan recommends as wilderness
- Designated Areas outside of Inventoried Roadless Areas
- National Forest System lands outside of Inventoried Roadless Areas - not all private land is shown on the map
- Interstate Highway
- Other Highways
- County boundaries

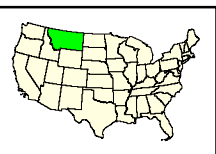
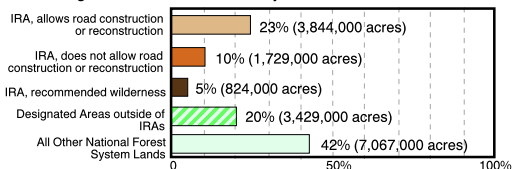




# MONTANA

## Inventoried Roadless Areas on National Forest System Lands

Categories of National Forest System Lands Within Montana



The USDA Forest Service uses the most current and complete data available. GIS data and product accuracy may vary. Using GIS products for purposes other than those for which they were intended may yield inaccurate or misleading results. The USDA Forest Service reserves the right to correct, update, modify, or replace GIS products without notification.



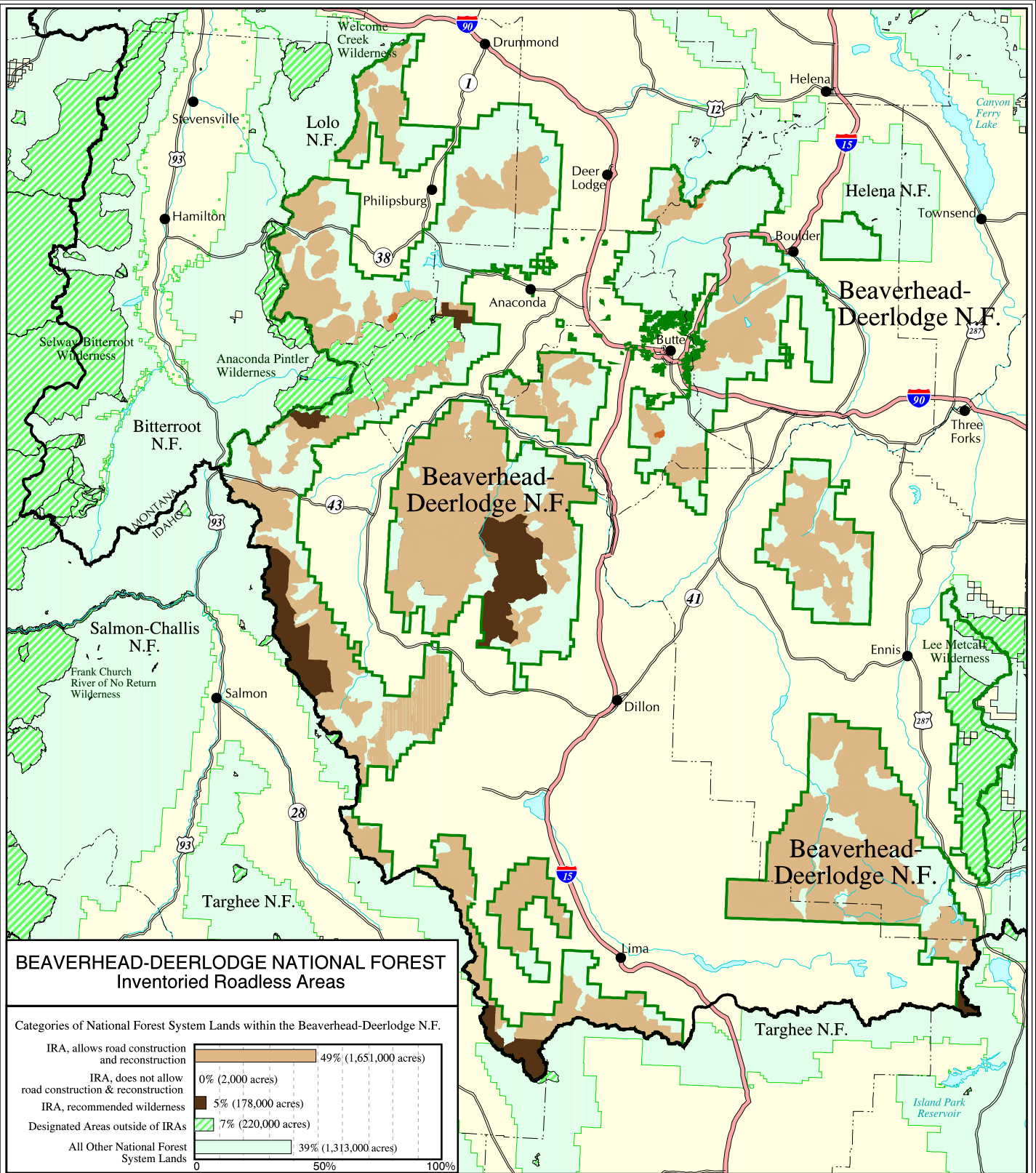
September 15, 2000  
Data Supplied by individual National Forests.  
Contact the National Forest Offices for further information.

Lambert Conformal Conic Projection



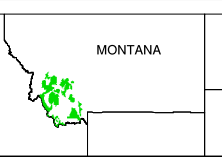
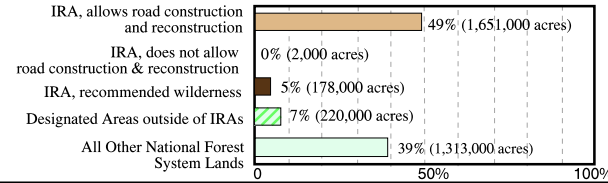
- Inventoried Roadless Area where road construction or reconstruction is allowed
- Inventoried Roadless Area where road construction or reconstruction is not allowed
- Inventoried Roadless Area where road construction or reconstruction is not allowed, and the forest plan recommends as wilderness
- Designated Areas outside of Inventoried Roadless Areas
- National Forest System lands outside of Inventoried Roadless Areas - not all private land is shown on the map
- Interstate Highway
- Other Highways
- County boundaries

Montana



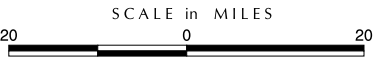
**BEAVERHEAD-DEERLODGE NATIONAL FOREST**  
**Inventoried Roadless Areas**

Categories of National Forest System Lands within the Beaverhead-Deerlodge N.F.



The USDA Forest Service uses the most current and complete data available. GIS data and product accuracy may vary. Using GIS products for purposes other than those for which they were intended may yield inaccurate or misleading results. The USDA Forest Service reserves the right to correct, update, modify, or replace GIS products without notification.

February 29, 2000  
 Data Supplied by Beaverhead-Deerlodge National Forest  
 Contact: Beaverhead-Deerlodge N.F.  
 420 Barrett Street  
 Dillon, MT 59725-3572  
 (406) 683-3900



- Inventoried Roadless Area where road construction or reconstruction is allowed
- Inventoried Roadless Area where road construction or reconstruction is not allowed
- Inventoried Roadless Area where road construction or reconstruction is not allowed, and the forest plan recommends as wilderness
- Designated Areas outside of Inventoried Roadless Areas
- National Forest System lands outside of Inventoried Roadless Areas - not all private land is shown on the map
- Interstate Highway
- Other Highways
- County boundaries

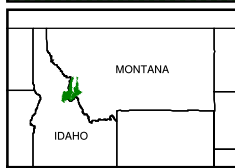
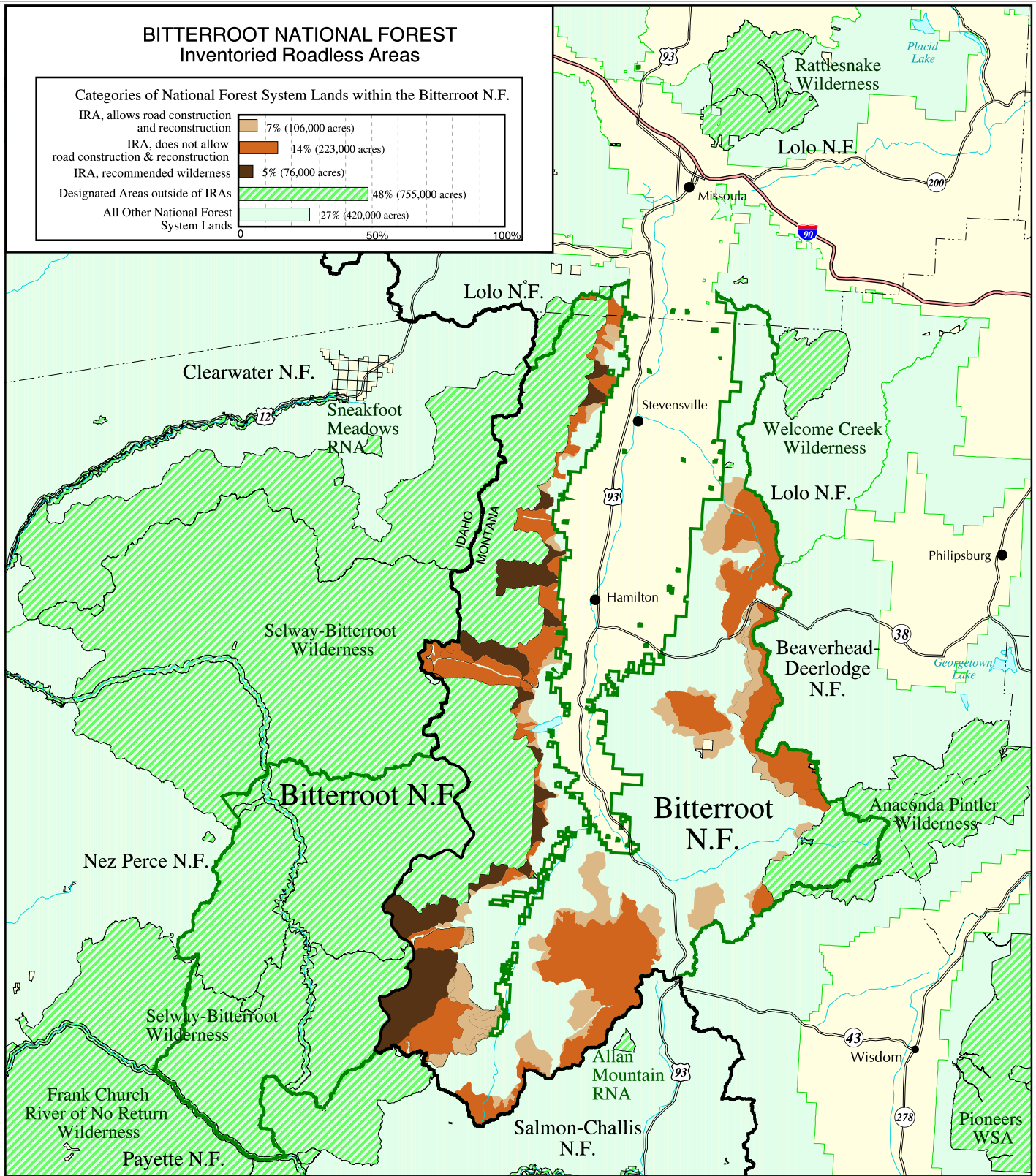
Beaverhead-Deerlodge National Forest



### BITTERROOT NATIONAL FOREST Inventoried Roadless Areas

Categories of National Forest System Lands within the Bitterroot N.F.

IRA, allows road construction and reconstruction	7% (106,000 acres)
IRA, does not allow road construction & reconstruction	14% (223,000 acres)
IRA, recommended wilderness	5% (76,000 acres)
Designated Areas outside of IRAs	48% (755,000 acres)
All Other National Forest System Lands	27% (420,000 acres)




The USDA Forest Service uses the most current and complete data available. GIS data and product accuracy may vary. Using GIS products for purposes other than those for which they were intended may yield inaccurate or misleading results. The USDA Forest Service reserves the right to correct, update, modify, or replace GIS products without notification.

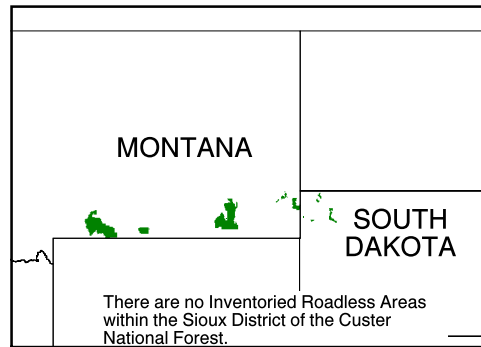
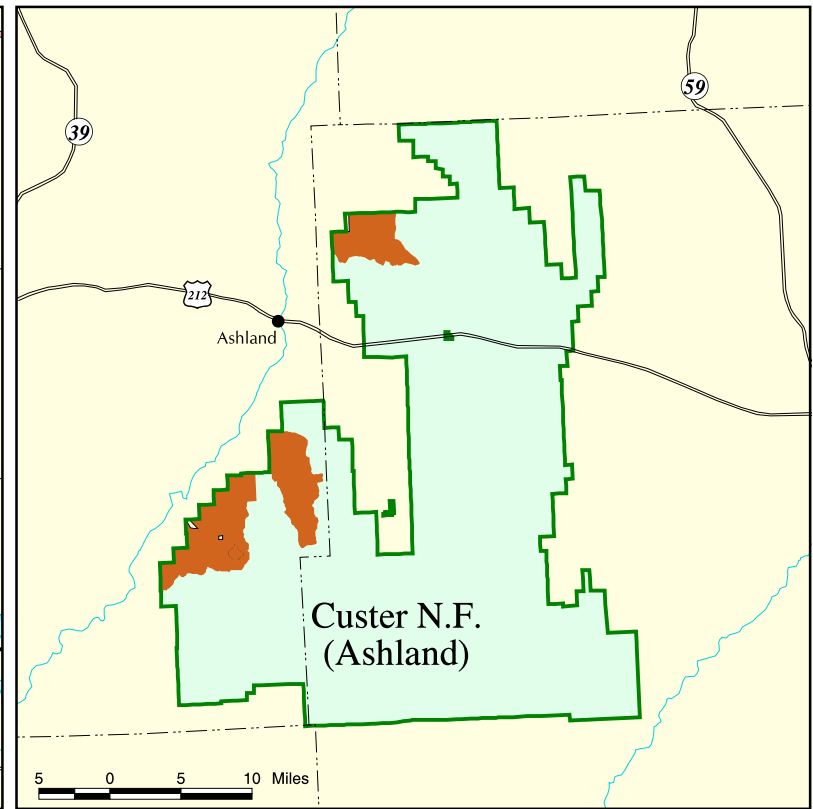
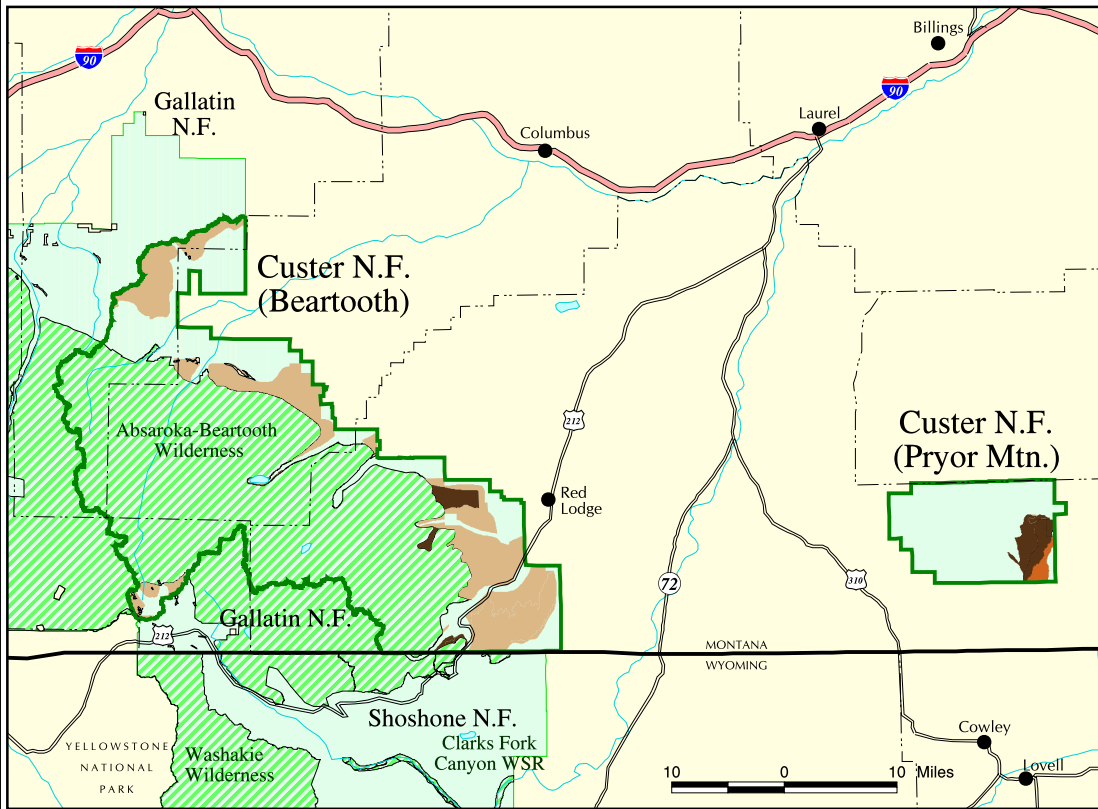
September 15, 2000  
Data Supplied by Bitterroot National Forest  
Contact: Bitterroot N.F.  
1801 N. 1st Street  
Hamilton, MT 59840-3114  
(406) 363-3131



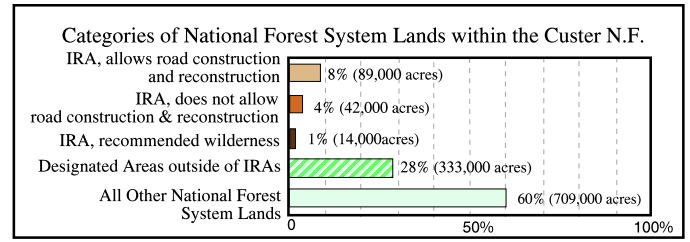
SCALE in MILES



- Inventoried Roadless Area where road construction or reconstruction is allowed
- Inventoried Roadless Area where road construction or reconstruction is not allowed
- Inventoried Roadless Area where road construction or reconstruction is not allowed, and the forest plan recommends as wilderness
- Designated Areas outside of Inventoried Roadless Areas
- National Forest System lands outside of Inventoried Roadless Areas - not all private land is shown on the map
- Interstate Highway
- Other Highways
- County boundaries



**CUSTER NATIONAL FOREST  
Inventoried Roadless Areas**



September 15, 2000  
Data Supplied by Custer National Forest  
Contact: Custer N.F.  
1310 Main Street  
Billings, MT 59105  
(406) 657-6200

The USDA Forest Service uses the most current and complete data available. GIS data and product accuracy may vary. Using GIS products for purposes other than those for which they were intended may yield inaccurate or misleading results. The USDA Forest Service reserves the right to correct, update, modify, or replace GIS products without notification.

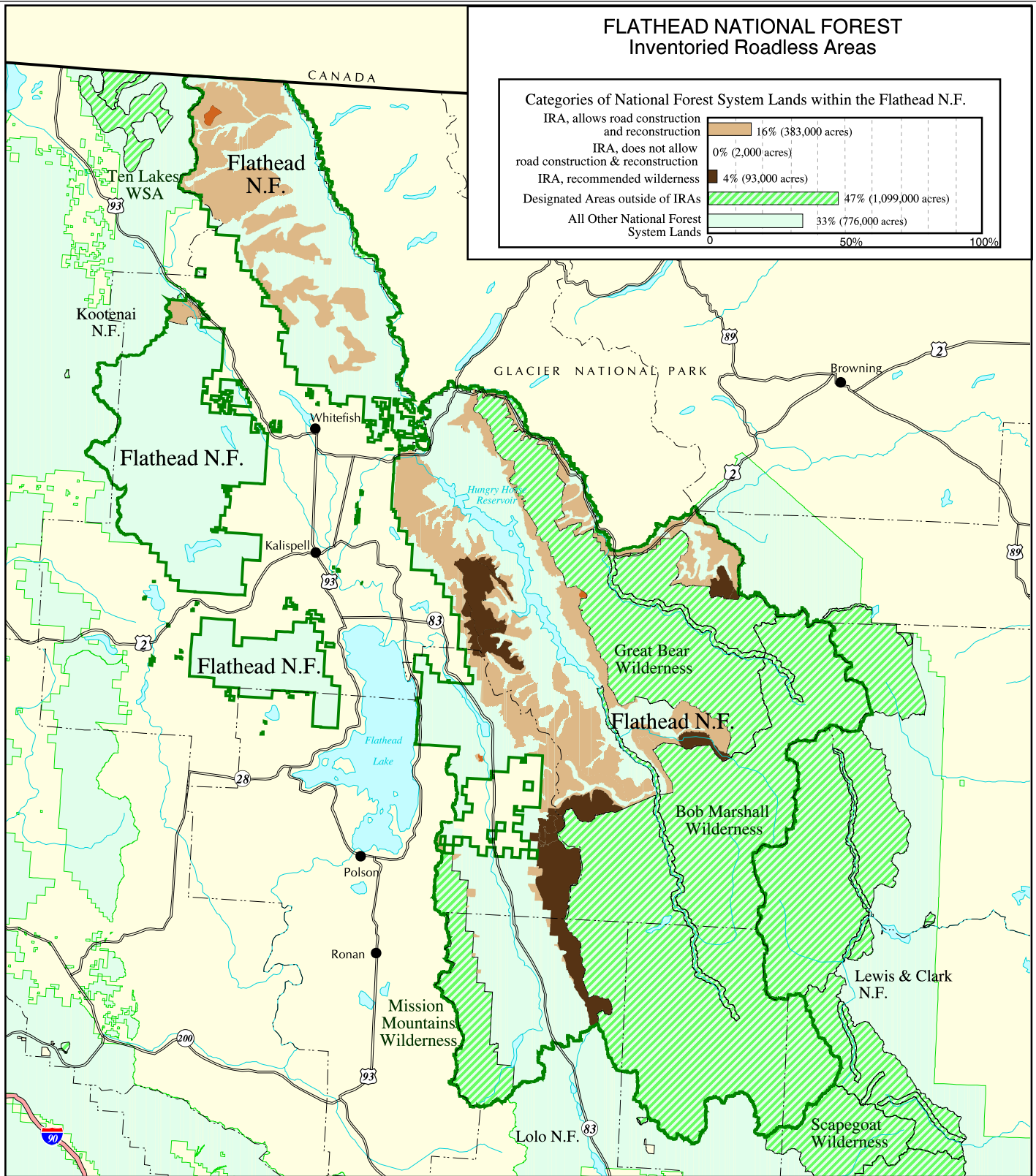
- Inventoried Roadless Area where road construction or reconstruction is allowed
- Inventoried Roadless Area where road construction or reconstruction is not allowed
- Inventoried Roadless Area where road construction or reconstruction is not allowed, and the forest plan recommends as wilderness
- Designated Areas outside of Inventoried Roadless Areas
- National Forest System lands outside of Inventoried Roadless Areas - not all private land is shown on the map
- Interstate Highway
- Other Highways
- County boundaries



# FLATHEAD NATIONAL FOREST Inventoried Roadless Areas

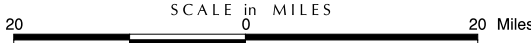
## Categories of National Forest System Lands within the Flathead N.F.

IRA, allows road construction and reconstruction	16% (383,000 acres)
IRA, does not allow road construction & reconstruction	0% (2,000 acres)
IRA, recommended wilderness	4% (93,000 acres)
Designated Areas outside of IRAs	47% (1,099,000 acres)
All Other National Forest System Lands	33% (776,000 acres)



The USDA Forest Service uses the most current and complete data available. GIS data and product accuracy may vary. Using GIS products for purposes other than those for which they were intended may yield inaccurate or misleading results. The USDA Forest Service reserves the right to correct, update, modify, or replace GIS products without notification.

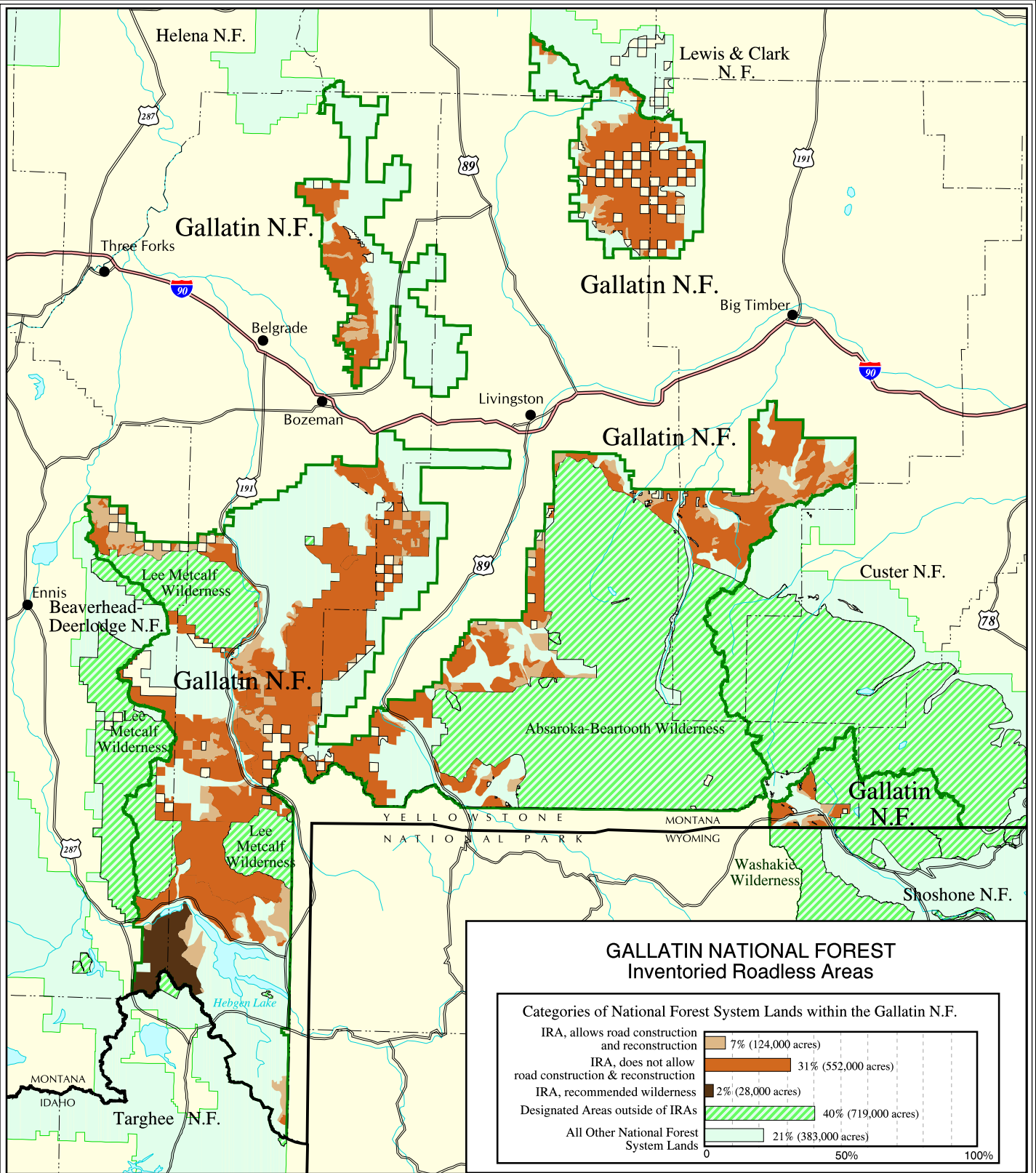
September 15, 2000  
Data Supplied by Flathead National Forest  
Contact: Flathead N.F.  
1935 3rd Avenue E.  
Kalispell, MT 59901  
(406) 758-5200



- Inventoried Roadless Area where road construction or reconstruction is allowed
- Inventoried Roadless Area where road construction or reconstruction is not allowed
- Inventoried Roadless Area where road construction or reconstruction is not allowed, and the forest plan recommends as wilderness
- Designated Areas outside of Inventoried Roadless Areas
- National Forest System lands outside of Inventoried Roadless Areas - not all private land is shown on the map

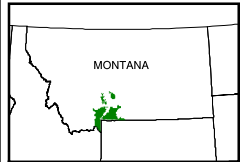
- Interstate Highway
- Other Highways
- County boundaries

Montana



### GALLATIN NATIONAL FOREST Inventoried Roadless Areas

Categories of National Forest System Lands within the Gallatin N.F.	
IRA, allows road construction and reconstruction	7% (124,000 acres)
IRA, does not allow road construction & reconstruction	31% (552,000 acres)
IRA, recommended wilderness	2% (28,000 acres)
Designated Areas outside of IRAs	40% (719,000 acres)
All Other National Forest System Lands	21% (383,000 acres)



The USDA Forest Service uses the most current and complete data available. GIS data and product accuracy may vary. Using GIS products for purposes other than those for which they were intended may yield inaccurate or misleading results. The USDA Forest Service reserves the right to correct, update, modify, or replace GIS products without notification.

September 15, 2000  
 Data Supplied by Gallatin National Forest  
 Contact: Gallatin N.F.  
 Federal Bldg. 10 E. Babcock Ave.  
 Box 130  
 Bozeman, MT 59771  
 (406) 587-6702

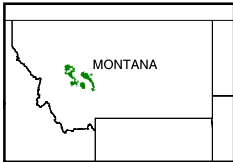
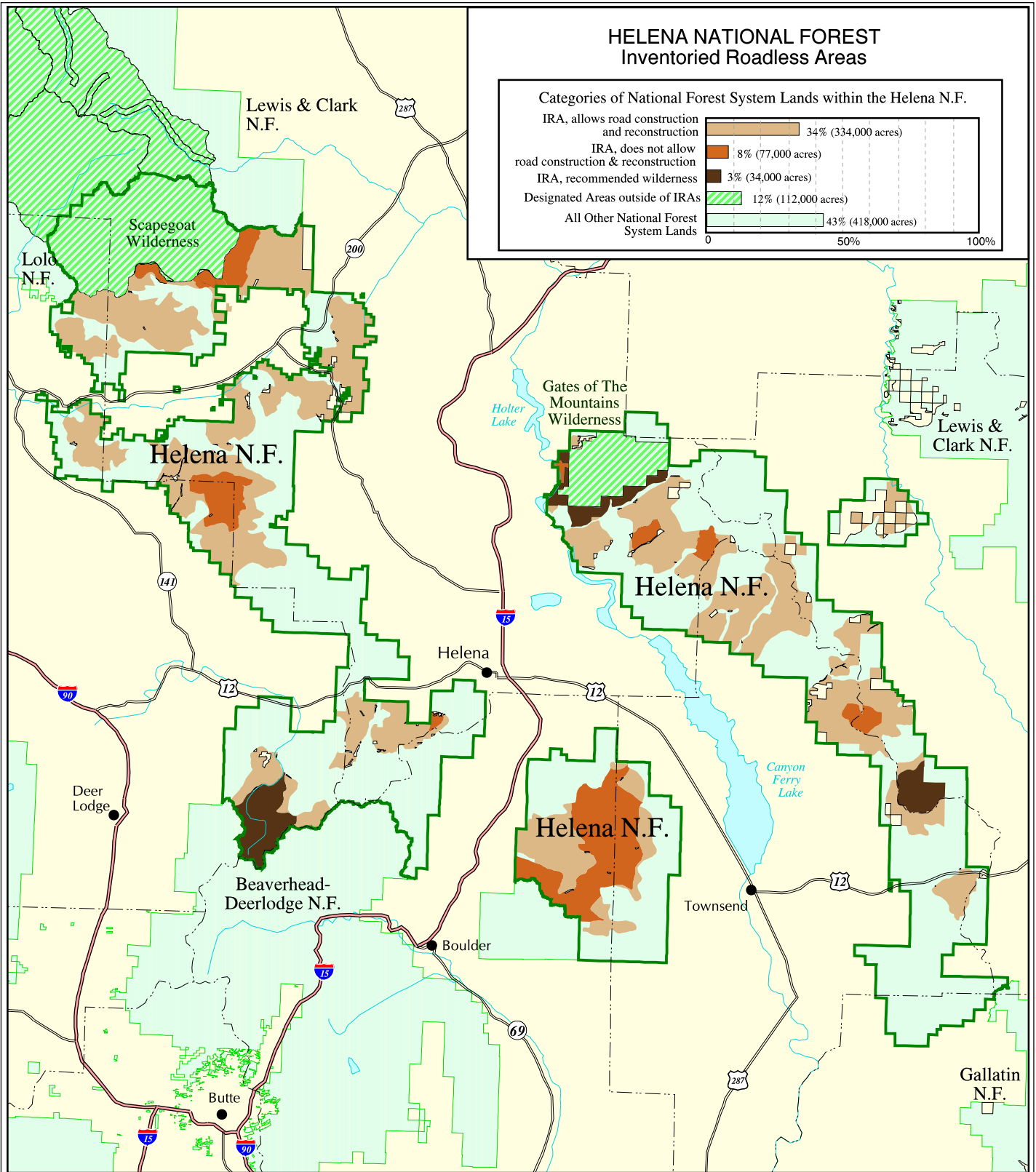
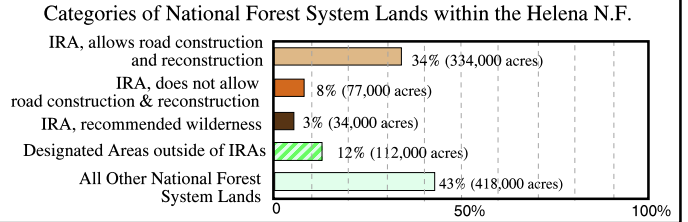
- Inventoried Roadless Area where road construction or reconstruction is allowed
- Inventoried Roadless Area where road construction or reconstruction is not allowed,
- and the forest plan recommends as wilderness
- Designated Areas outside of Inventoried Roadless Areas
- National Forest System lands outside of Inventoried Roadless Areas - not all private land is shown on the map

- Interstate Highway
- Other Highways
- County boundaries



Gallatin National Forest

### HELENA NATIONAL FOREST Inventoried Roadless Areas



The USDA Forest Service uses the most current and complete data available. GIS data and product accuracy may vary. Using GIS products for purposes other than those for which they were intended may yield inaccurate or misleading results. The USDA Forest Service reserves the right to correct, update, modify, or replace GIS products without notification.

September 15, 2000  
Data Supplied by Helena National Forest  
Contact: Helena N.F.  
2880 Skyway Drive  
Helena, MT 59601  
(406) 449-5201



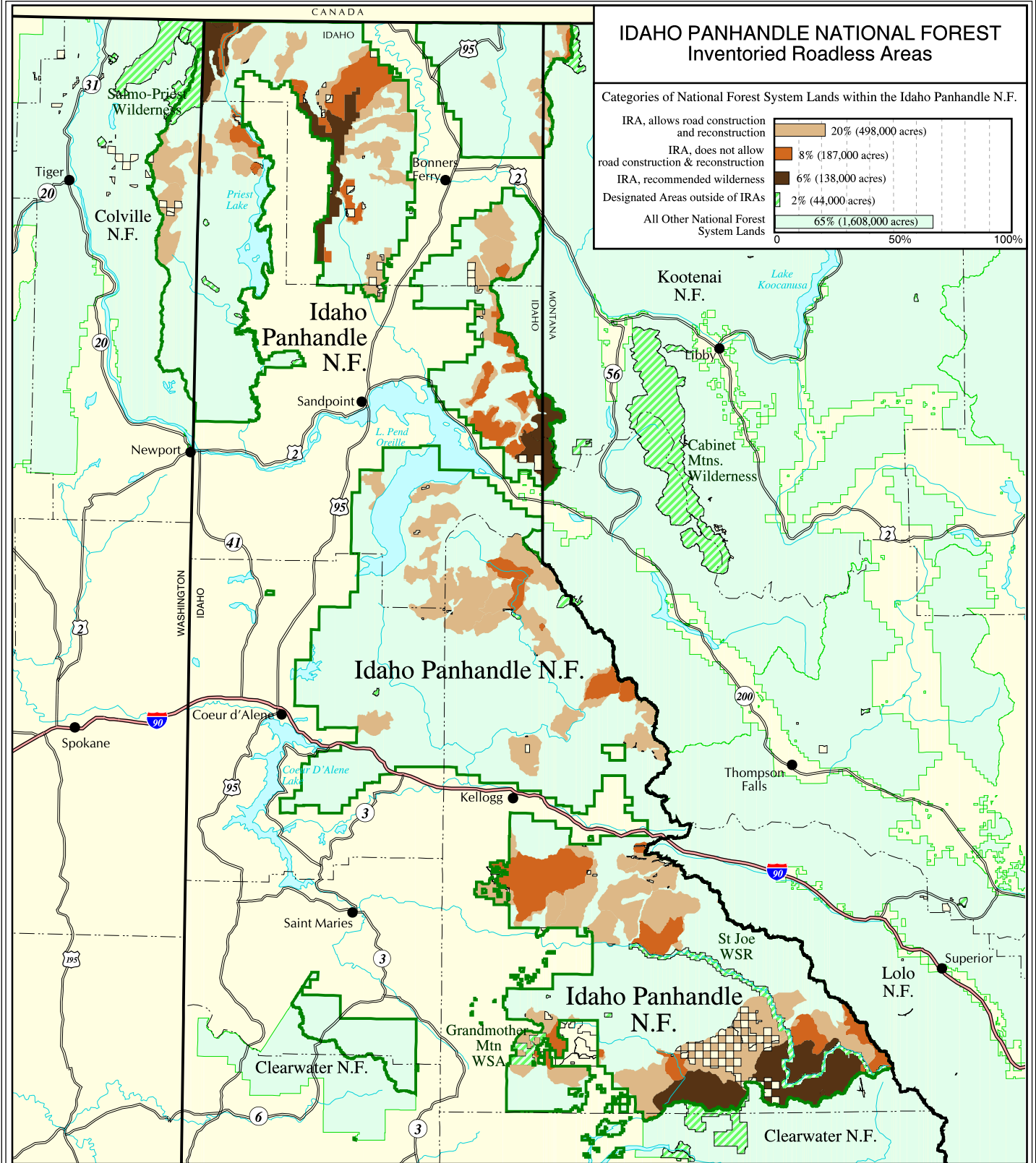
SCALE in MILES



- Inventoried Roadless Area where road construction or reconstruction is allowed
- Inventoried Roadless Area where road construction or reconstruction is not allowed
- Inventoried Roadless Area where road construction or reconstruction is not allowed, and the forest plan recommends as wilderness
- Designated Areas outside of Inventoried Roadless Areas
- National Forest System lands outside of Inventoried Roadless Areas - not all private land is shown on the map
- Interstate Highway
- Other Highways
- County boundaries



Montana



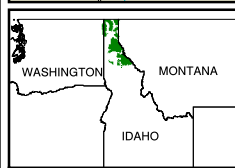
### IDAHO PANHANDLE NATIONAL FOREST Inventoried Roadless Areas

Categories of National Forest System Lands within the Idaho Panhandle N.F.

IRA, allows road construction and reconstruction	20% (498,000 acres)
IRA, does not allow road construction & reconstruction	8% (187,000 acres)
IRA, recommended wilderness	6% (138,000 acres)
Designated Areas outside of IRAs	2% (44,000 acres)
All Other National Forest System Lands	65% (1,608,000 acres)

0      50%      100%

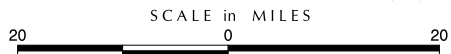
Idaho Panhandle National Forest



The USDA Forest Service uses the most current and complete data available. GIS data and product accuracy may vary. Using GIS products for purposes other than those for which they were intended may yield inaccurate or misleading results. The USDA Forest Service reserves the right to correct, update, modify, or replace GIS products without notification.

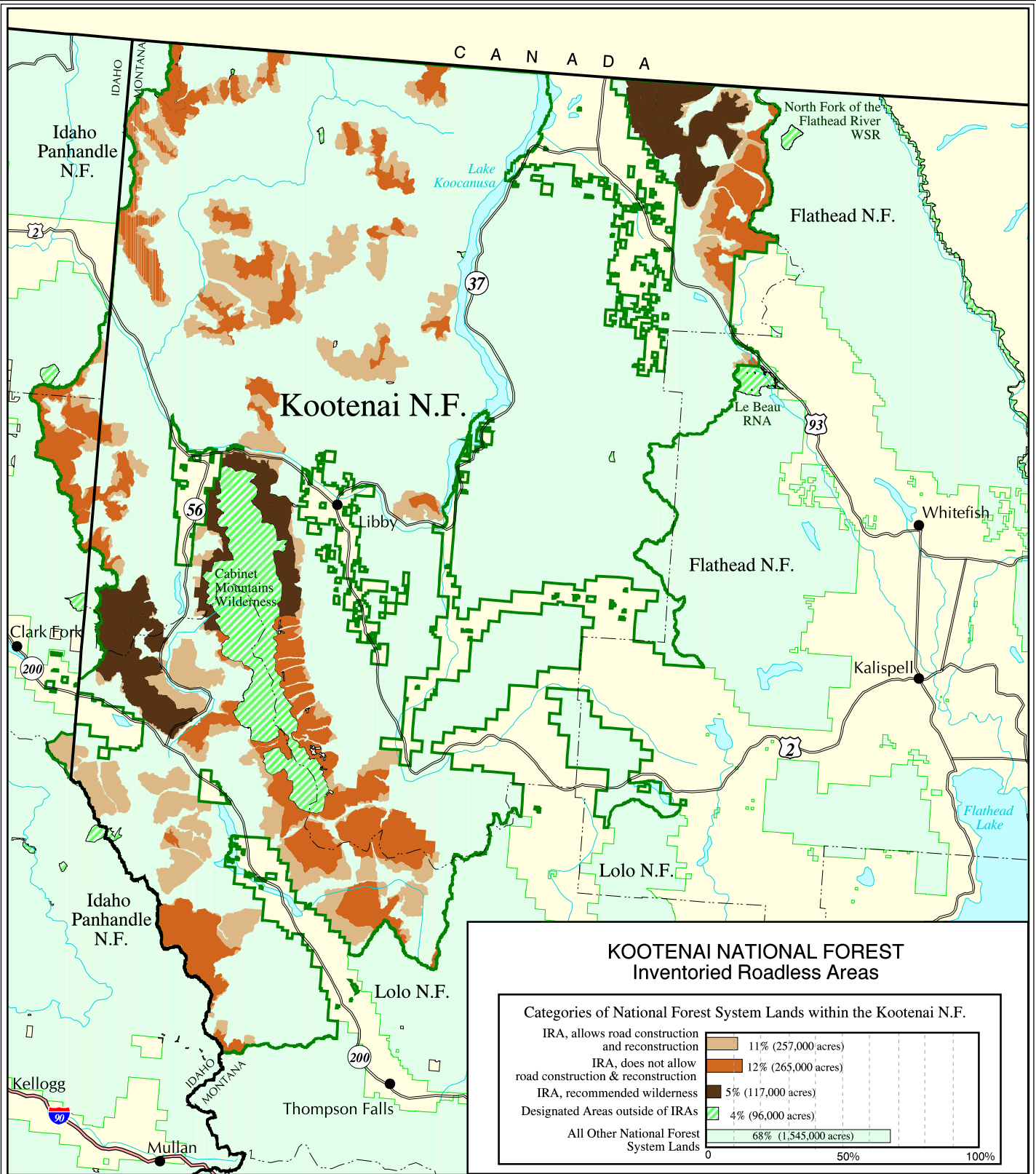
September 15, 2000  
Data Supplied by Idaho Panhandle National Forest  
Contact: Idaho Panhandle N.F.  
3815 Schreiber Way  
Coeur D'Alene, ID 83815-8363  
(208) 765-7223

- Inventoried Roadless Area where road construction or reconstruction is allowed
- Inventoried Roadless Area where road construction or reconstruction is not allowed
- Inventoried Roadless Area where road construction or reconstruction is not allowed, and the forest plan recommends as wilderness
- Designated Areas outside of Inventoried Roadless Areas
- National Forest System lands outside of Inventoried Roadless Areas - not all private land is shown on the map



- Interstate Highway
- Other Highways
- County boundaries



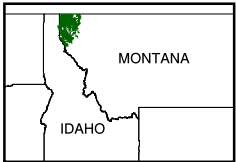


### KOOTENAI NATIONAL FOREST Inventoried Roadless Areas

Categories of National Forest System Lands within the Kootenai N.F.

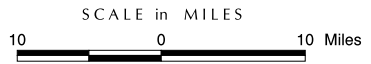
IRA, allows road construction and reconstruction	11% (257,000 acres)
IRA, does not allow road construction & reconstruction	12% (265,000 acres)
IRA, recommended wilderness	5% (117,000 acres)
Designated Areas outside of IRAs	4% (96,000 acres)
All Other National Forest System Lands	68% (1,545,000 acres)

0                      50%                      100%



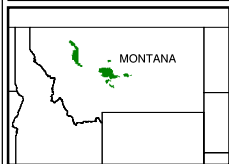
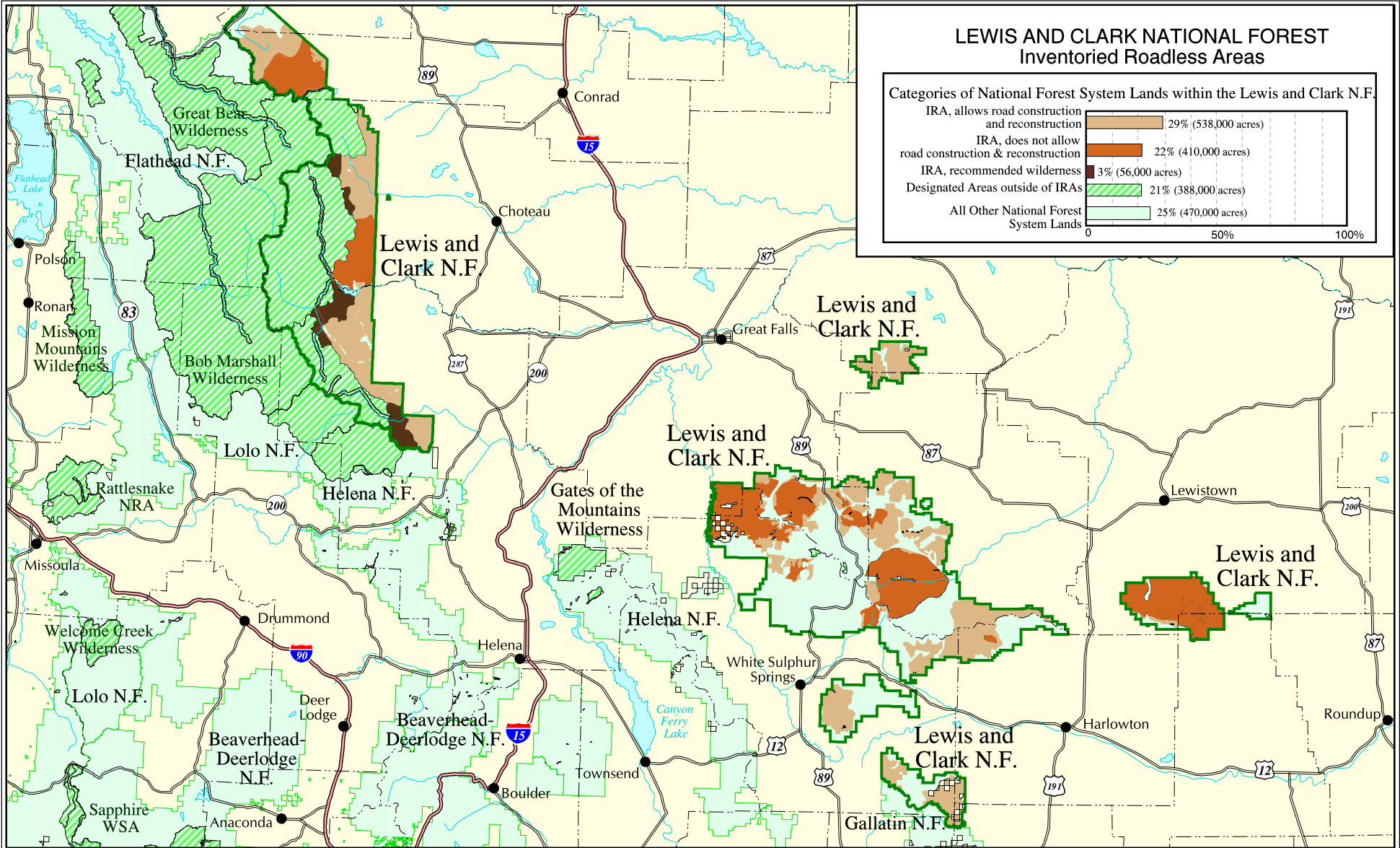
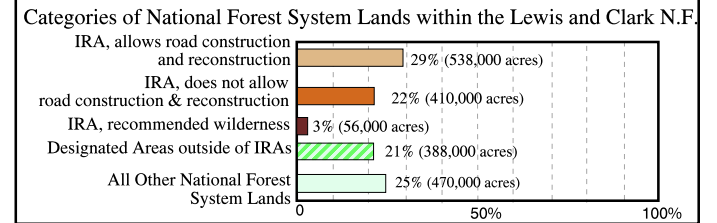
The USDA Forest Service uses the most current and complete data available. GIS data and product accuracy may vary. Using GIS products for purposes other than those for which they were intended may yield inaccurate or misleading results. The USDA Forest Service reserves the right to correct, update, modify, or replace GIS products without notification.

September 15, 2000  
 Data Supplied by Kootenai National Forest  
 Contact: Kootenai N.F.  
 1101 Hwy 2 W  
 Libby, MT 59923  
 (406) 293-6211



- Inventoried Roadless Area where road construction or reconstruction is allowed
  - Inventoried Roadless Area where road construction or reconstruction is not allowed
  - Inventoried Roadless Area where road construction or reconstruction is not allowed, and the forest plan recommends as wilderness
  - Designated Areas outside of Inventoried Roadless Areas
  - National Forest System lands outside of Inventoried Roadless Areas - not all private land is shown on the map
- Interstate Highway    
  Other Highways    
  County boundaries

### LEWIS AND CLARK NATIONAL FOREST Inventoried Roadless Areas

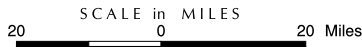


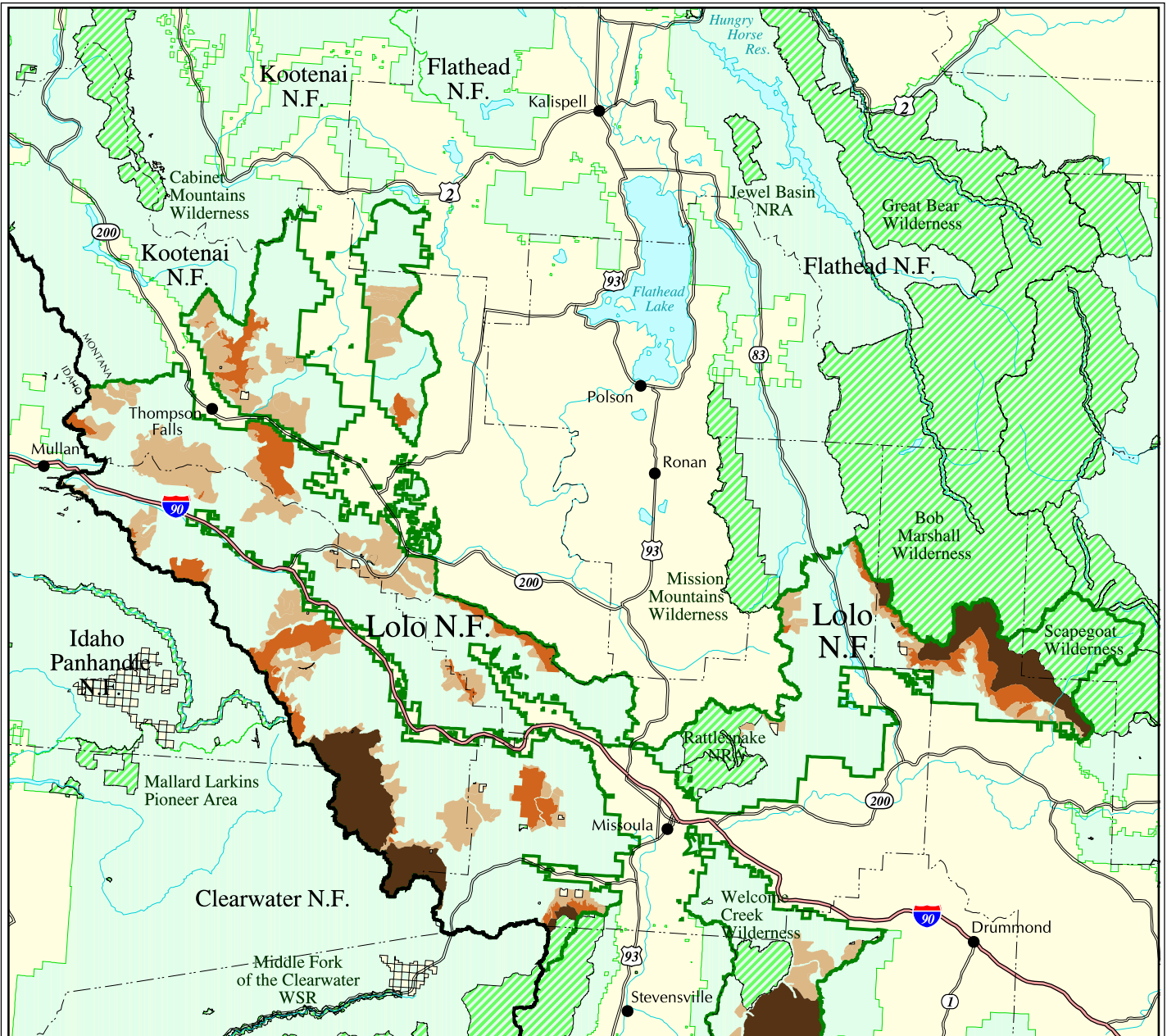
The USDA Forest Service uses the most current and complete data available. GIS data and product accuracy may vary. Using GIS products for purposes other than those for which they were intended may yield inaccurate or misleading results. The USDA Forest Service reserves the right to correct, update, modify, or replace GIS products without notification.

September 15, 2000  
Data Supplied by Lewis and Clark National Forest  
Contact: Lewis and Clark N.F.  
1101 15th Street N  
Great Falls, MT 59403  
(406) 791-7700



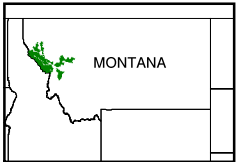
- Inventoried Roadless Area where road construction or reconstruction is allowed
- Inventoried Roadless Area where road construction or reconstruction is not allowed, and the forest plan recommends as wilderness
- Designated Areas outside of Inventoried Roadless Areas
- National Forest System lands outside of Inventoried Roadless Areas - not all private land is shown on the map
- Interstate Highway
- Other Highways
- County boundaries





**LOLO NATIONAL FOREST  
Inventoried Roadless Areas**

Categories of National Forest System Lands within the Lolo N.F.	
IRA, allows road construction and reconstruction	17% (363,000 acres)
IRA, does not allow road construction & reconstruction	9% (179,000 acres)
IRA, recommended wilderness	10% (216,000 acres)
Designated Areas outside of IRAs	8% (175,000 acres)
All Other National Forest System Lands	55% (1,147,000 acres)



The USDA Forest Service uses the most current and complete data available. GIS data and product accuracy may vary. Using GIS products for purposes other than those for which they were intended may yield inaccurate or misleading results. The USDA Forest Service reserves the right to correct, update, modify, or replace GIS products without notification.

September 15, 2000  
Data Supplied by Lolo National Forest  
Contact: Lolo N.F.  
Bldg. 24, Fort Missoula  
Missoula, MT 59804  
(406) 329-3837



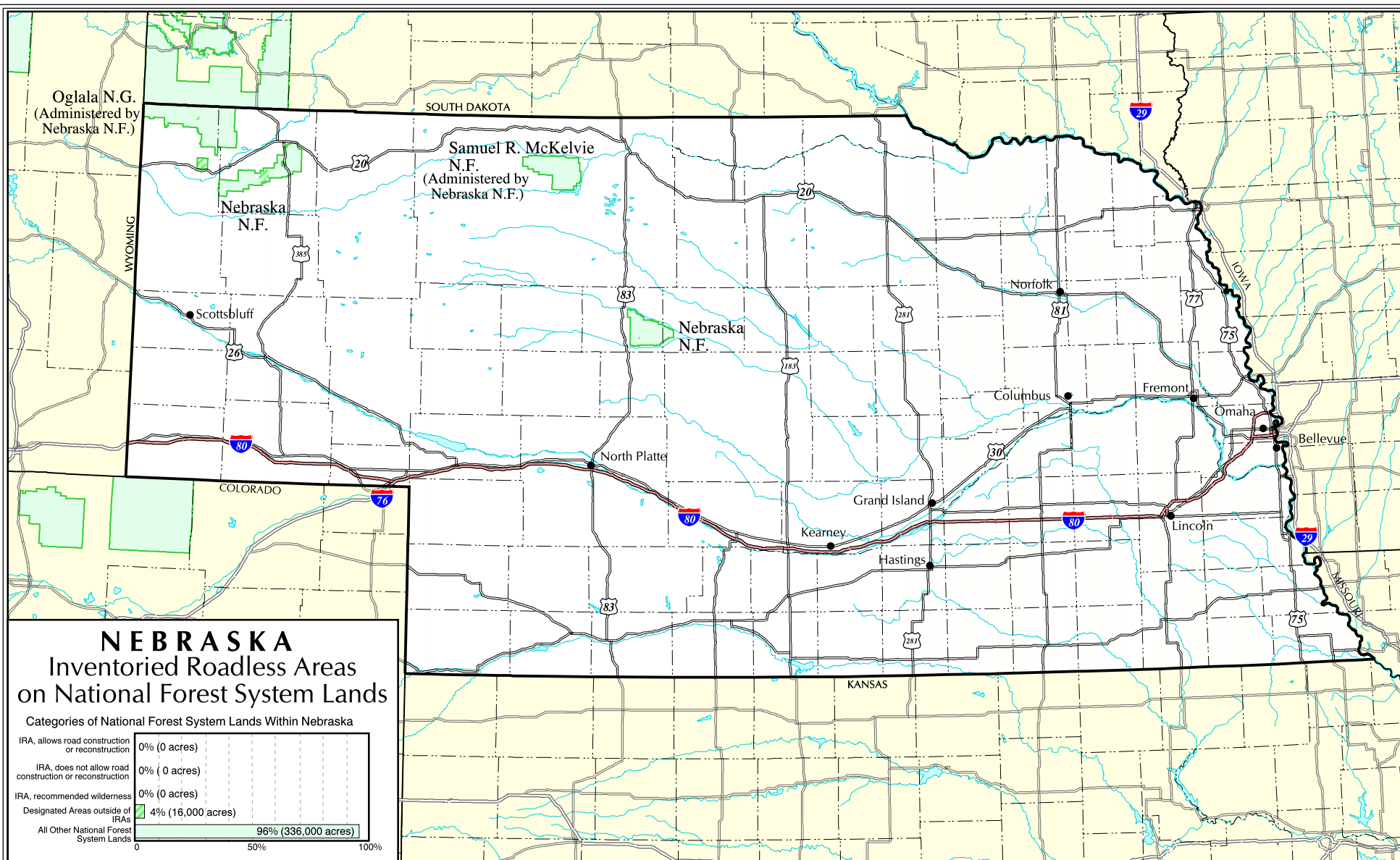
SCALE in MILES



- Inventoried Roadless Area where road construction or reconstruction is allowed
- Inventoried Roadless Area where road construction or reconstruction is not allowed
- Inventoried Roadless Area where road construction or reconstruction is not allowed, and the forest plan recommends as wilderness
- Designated Areas outside of Inventoried Roadless Areas
- National Forest System lands outside of Inventoried Roadless Areas - not all private land is shown on the map
- Interstate Highway
- Other Highways
- County boundaries

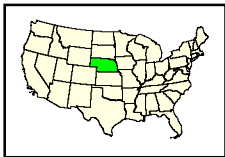
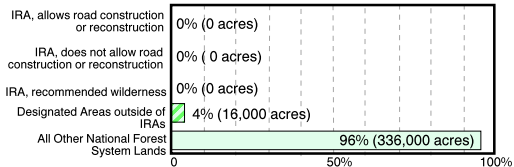






# NEBRASKA Inventoried Roadless Areas on National Forest System Lands

## Categories of National Forest System Lands Within Nebraska

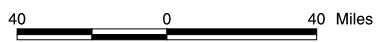


The USDA Forest Service uses the most current and complete data available. GIS data and product accuracy may vary. Using GIS products for purposes other than those for which they were intended may yield inaccurate or misleading results. The USDA Forest Service reserves the right to correct, update, modify, or replace GIS products without notification.

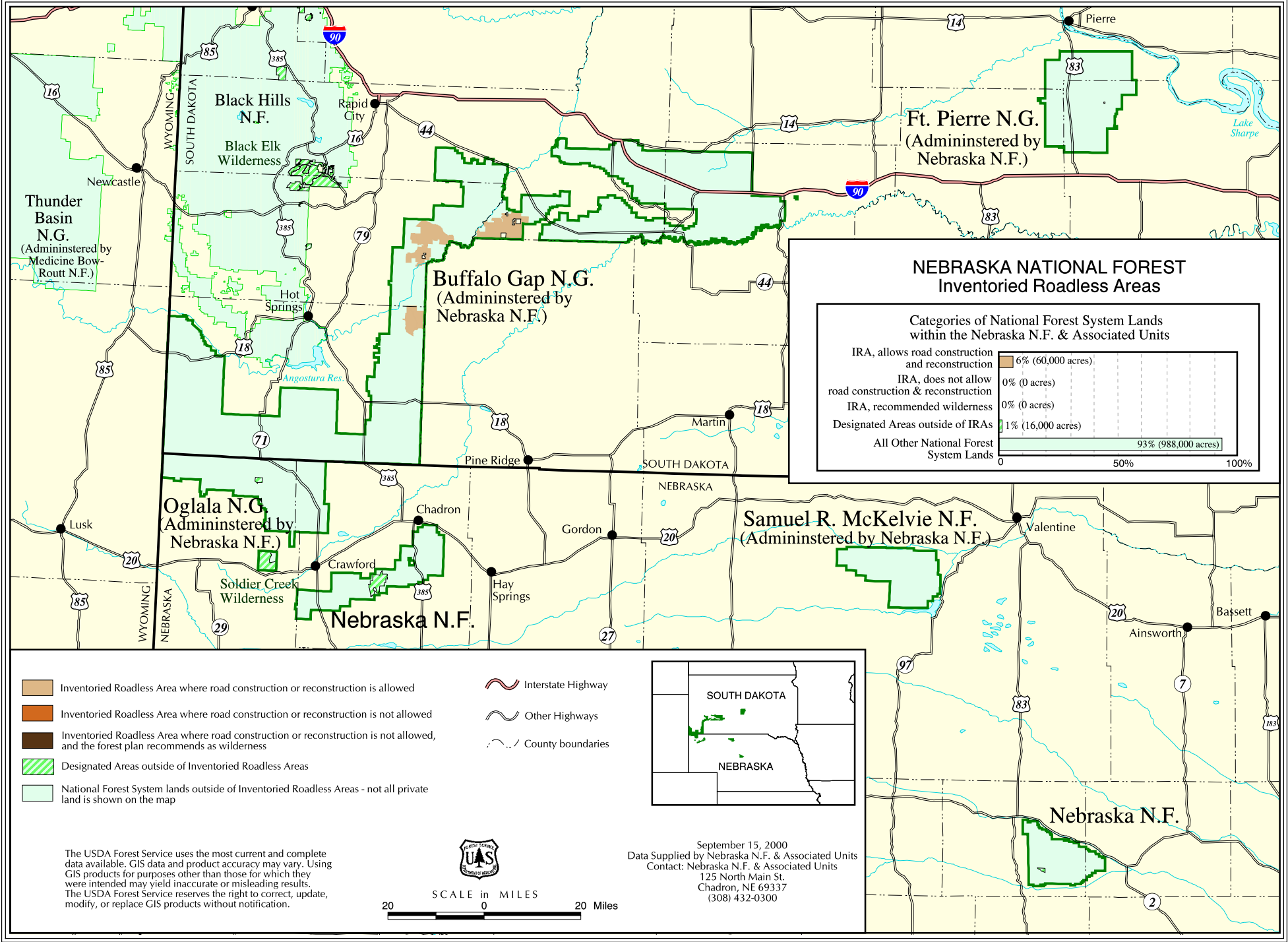


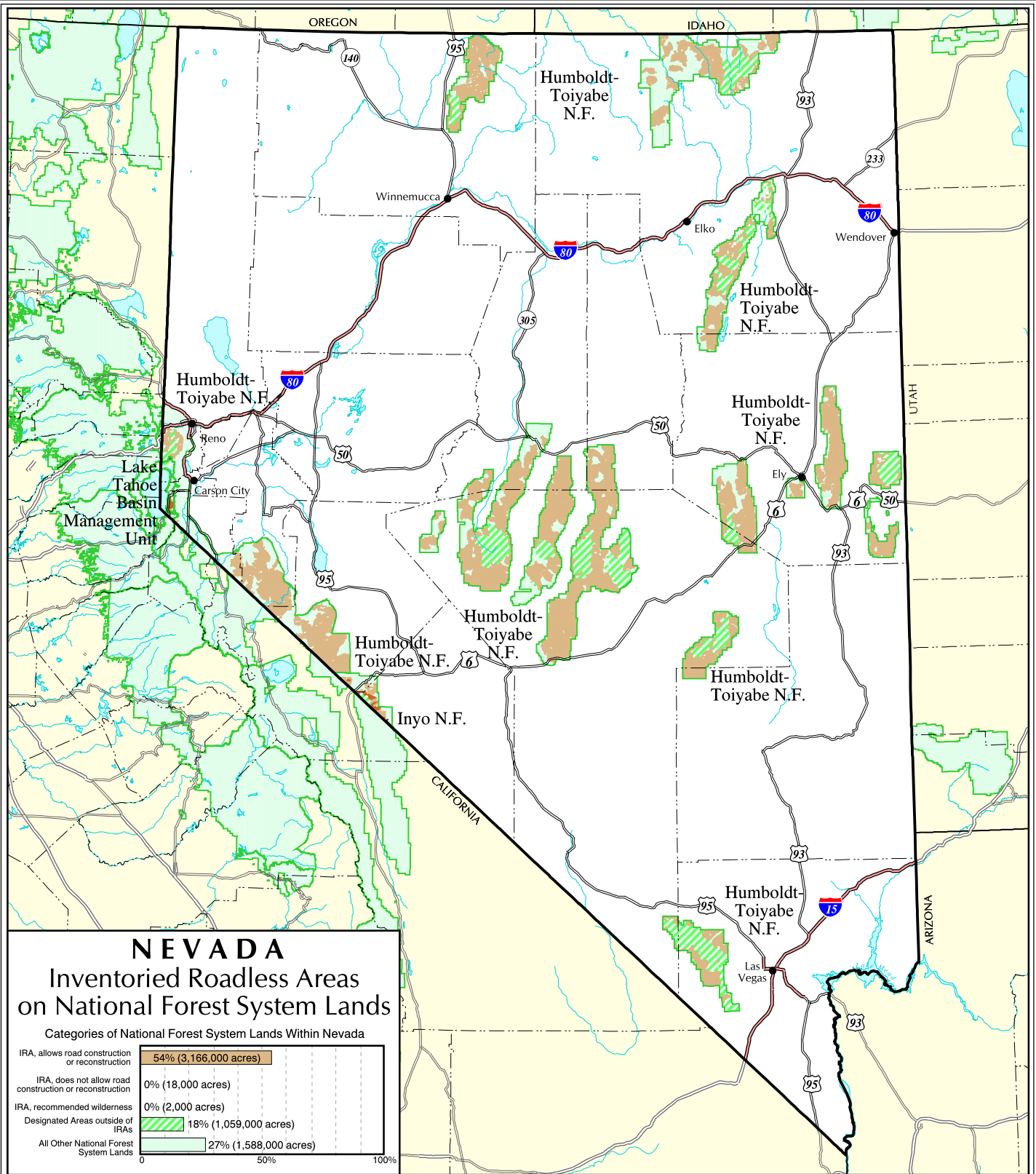
September 15, 2000  
Data Supplied by individual National Forests.  
Contact the National Forest Offices for further information.

Lambert Conformal Conic Projection



- Inventoried Roadless Area where road construction or reconstruction is allowed
- Inventoried Roadless Area where road construction or reconstruction is not allowed
- Inventoried Roadless Area where road construction or reconstruction is not allowed, and the forest plan recommends as wilderness
- Designated Areas outside of Inventoried Roadless Areas
- National Forest System lands outside of Inventoried Roadless Areas - not all private land is shown on the map
- Interstate Highway
- Other Highways
- County boundaries

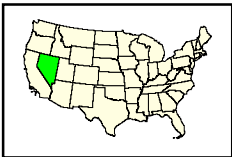
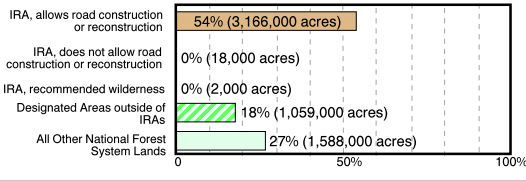




## NEVADA

### Inventoried Roadless Areas on National Forest System Lands

#### Categories of National Forest System Lands Within Nevada



The USDA Forest Service uses the most current and complete data available. GIS data and product accuracy may vary. Using GIS products for purposes other than those for which they were intended may yield inaccurate or misleading results. The USDA Forest Service reserves the right to correct, update, modify, or replace GIS products without notification.

September 15, 2000  
Data Supplied by individual National Forests.  
Contact the National Forest Offices  
for further information.

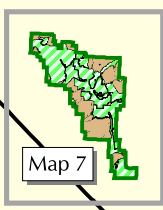
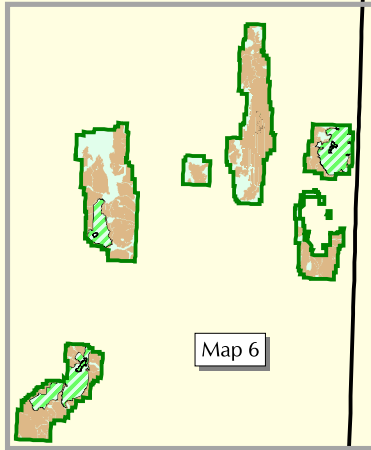
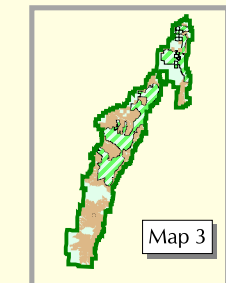
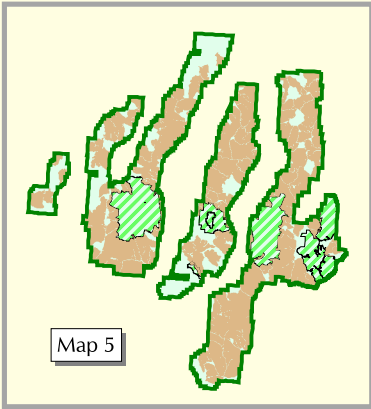
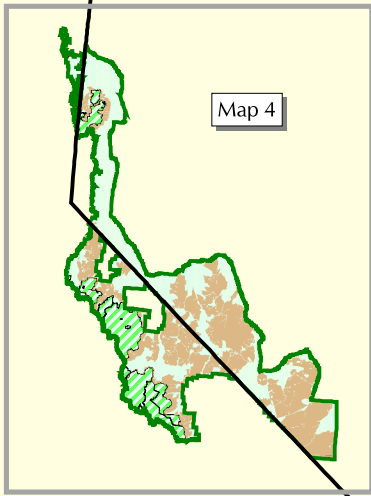
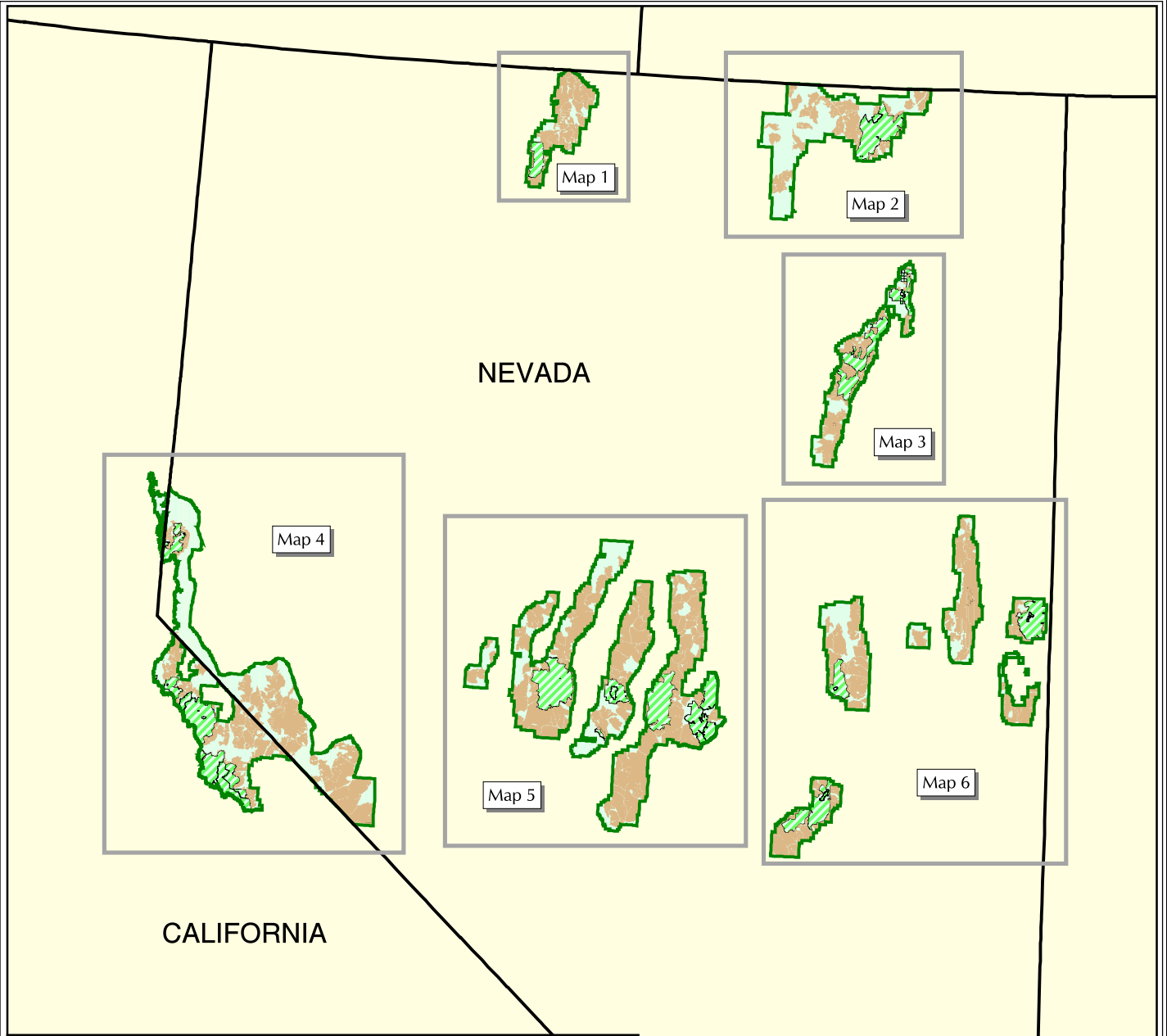
Transverse Mercator Projection




- Inventoried Roadless Area where road construction or reconstruction is allowed
  - Inventoried Roadless Area where road construction or reconstruction is not allowed
  - Inventoried Roadless Area where road construction or reconstruction is not allowed, and the forest plan recommends as wilderness
  - Designated Areas outside of Inventoried Roadless Areas
  - National Forest System lands outside of Inventoried Roadless Areas - not all private land is shown on the map
- Interstate Highway
  Other Highways
  County boundaries



Nevada



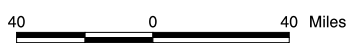
**HUMBOLDT-TOIYABE NATIONAL FOREST  
Inventoried Roadless Areas**



The USDA Forest Service uses the most current and complete data available. GIS data and product accuracy may vary. Using GIS products for purposes other than those for which they were intended may yield inaccurate or misleading results. The USDA Forest Service reserves the right to correct, update, modify, or replace GIS products without notification.

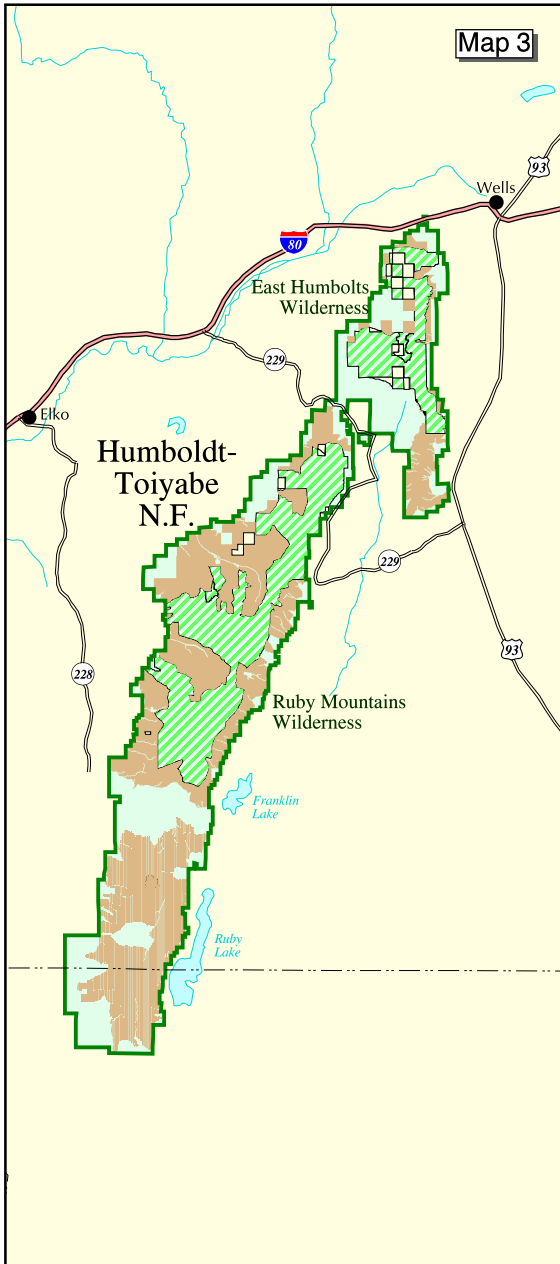
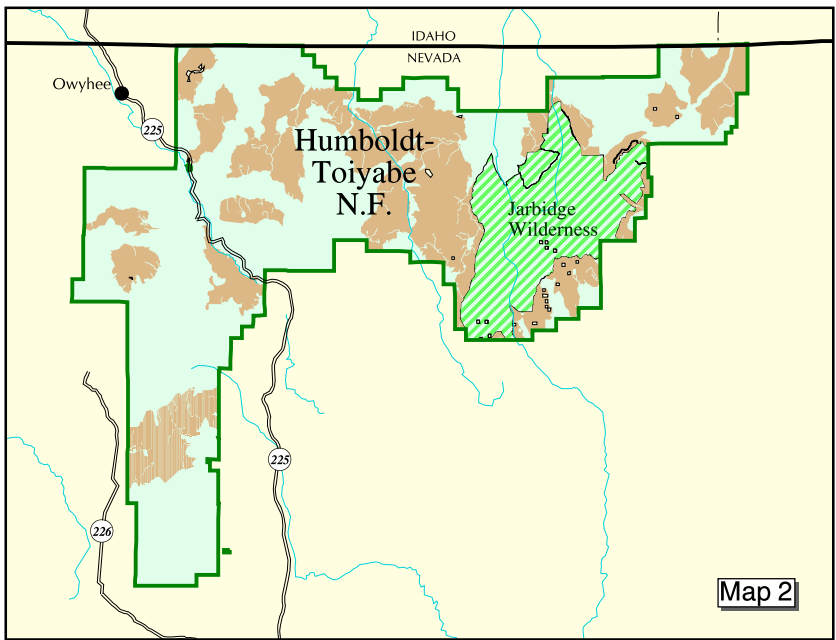
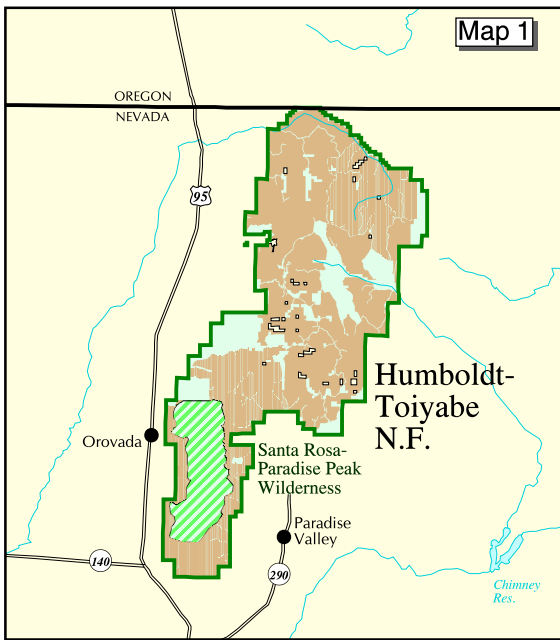
September 15, 2000  
Data Provided by Humboldt-Toiyabe National Forest  
Contact: Humboldt-Toiyabe N.F.  
1200 Franklin Way  
Sparks, NV 89431  
(775) 331-6444

- Inventoried Roadless Area where road construction or reconstruction is allowed
  - Inventoried Roadless Area where road construction or reconstruction is not allowed
  - Inventoried Roadless Area where road construction or reconstruction is not allowed, and the forest plan recommends as wilderness
  - Designated Areas outside of Inventoried Roadless Areas
  - National Forest System lands outside of Inventoried Roadless Areas - not all private land is shown on the map
- Interstate Highway    Other Highways    County boundaries



Humboldt-Toiyabe National Forest (Overview)





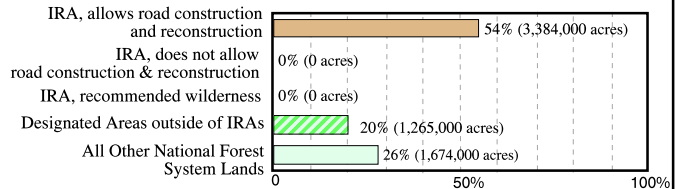
### HUMBOLDT-TOIYABE NATIONAL FOREST Inventoried Roadless Areas

- Inventoried Roadless Area where road construction or reconstruction is allowed
  - Inventoried Roadless Area where road construction or reconstruction is not allowed
  - Inventoried Roadless Area where road construction or reconstruction is not allowed, and the forest plan recommends as wilderness
  - Designated Areas outside of Inventoried Roadless Areas
  - National Forest System lands outside of Inventoried Roadless Areas - not all private land is shown on the map
- Interstate Highway    
  Other Highways    
  County boundaries

### HUMBOLDT-TOIYABE NATIONAL FOREST Inventoried Roadless Areas

(Bar chart values apply to the entire Humboldt-Toiyabe National Forest)

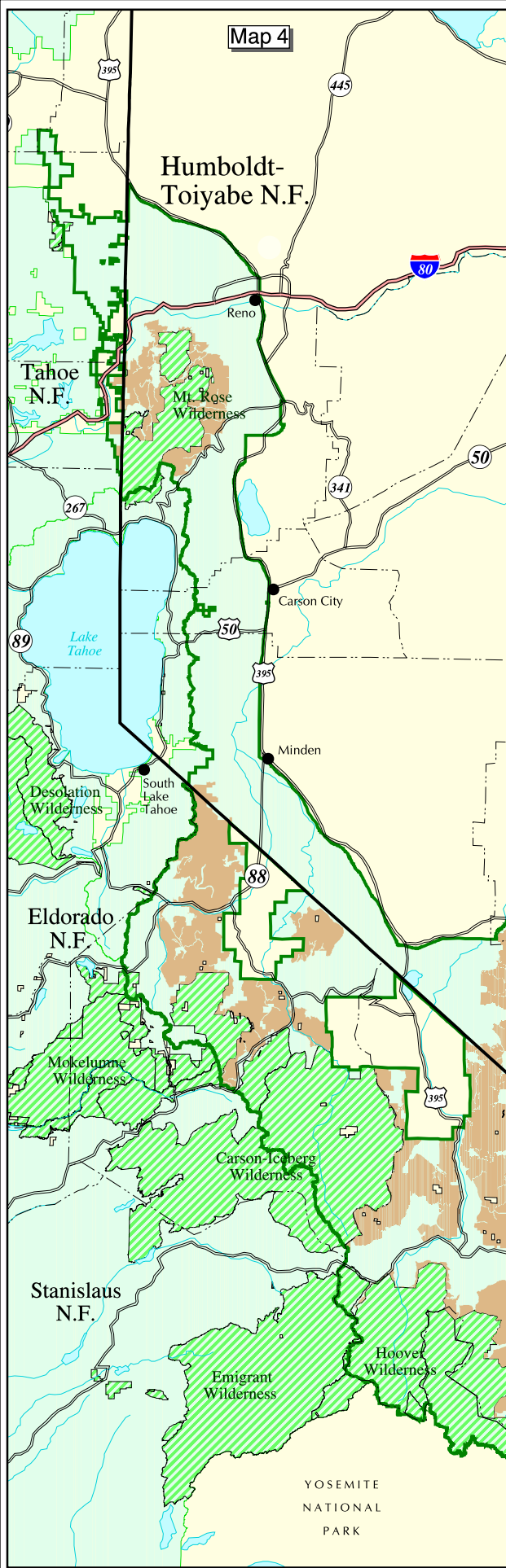
Categories of National Forest System Lands within the Humboldt-Toiyabe N.F.











The USDA Forest Service uses the most current and complete data available. GIS data and product accuracy may vary. Using GIS products for purposes other than those for which they were intended may yield inaccurate or misleading results. The USDA Forest Service reserves the right to correct, update, modify, or replace GIS products without notification.

September 15, 2000  
 Data Supplied by Humboldt-Toiyabe National Forest  
 Contact: Humboldt-Toiyabe N.F.  
 1200 Franklin Way  
 Sparks, NV 89431  
 (775) 331-6444

Nevada



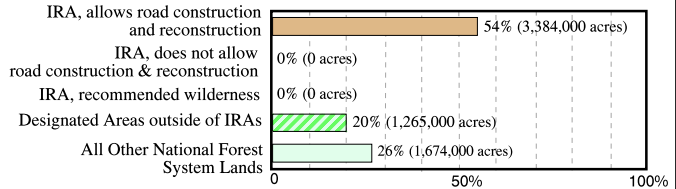
### HUMBOLDT-TOIYABE NATIONAL FOREST Inventoried Roadless Areas

-  Inventoried Roadless Area where road construction or reconstruction is allowed
  -  Inventoried Roadless Area where road construction or reconstruction is not allowed
  -  Inventoried Roadless Area where road construction or reconstruction is not allowed, and the forest plan recommends as wilderness
  -  Designated Areas outside of Inventoried Roadless Areas
  -  National Forest System lands outside of Inventoried Roadless Areas - not all private land is shown on the map
-  Interstate Highway   
  Other Highways   
  County boundaries

### HUMBOLDT-TOIYABE NATIONAL FOREST Inventoried Roadless Areas

(Bar chart values apply to the entire Humboldt-Toiyabe National Forest)

Categories of National Forest System Lands within the Humboldt-Toiyabe N.F.



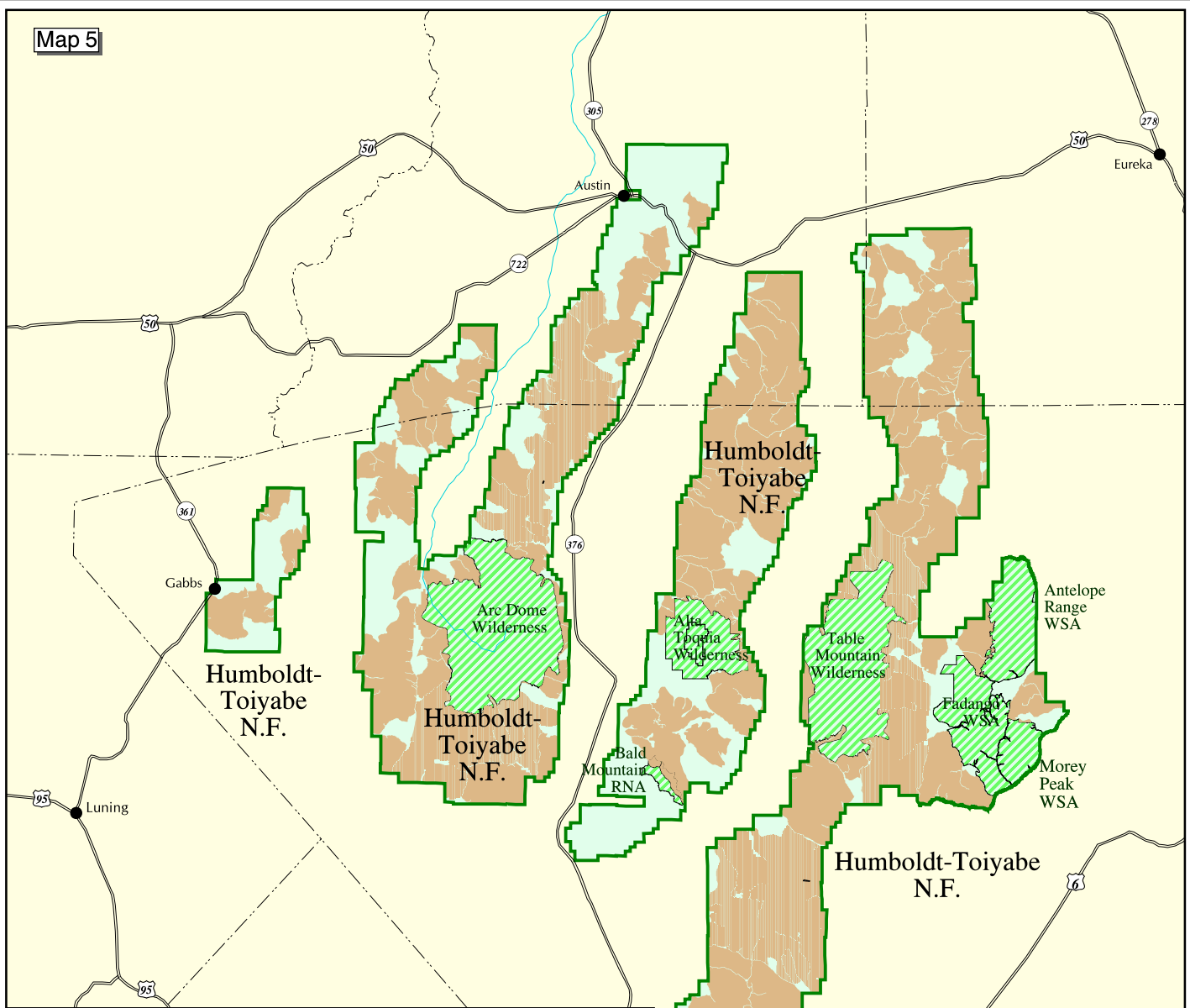
The USDA Forest Service uses the most current and complete data available. GIS data and product accuracy may vary. Using GIS products for purposes other than those for which they were intended may yield inaccurate or misleading results. The USDA Forest Service reserves the right to correct, update, modify, or replace GIS products without notification.

September 15, 2000  
 Data Supplied by Humboldt-Toiyabe National Forest  
 Contact: Humboldt-Toiyabe N.F.  
 1200 Franklin Way  
 Sparks, NV 89431  
 (775) 331-6444



Humboldt-Toiyabe National Forest (Map 4)

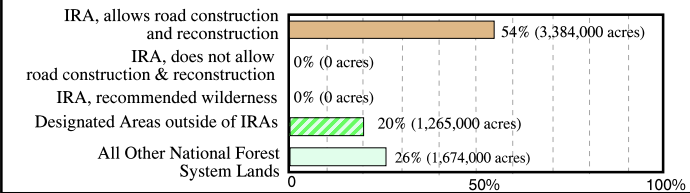
Map 5



### HUMBOLDT-TOIYABE NATIONAL FOREST Inventoried Roadless Areas

(Bar chart values apply to the entire Humboldt-Toiyabe National Forest)

#### Categories of National Forest System Lands within the Humboldt-Toiyabe N.F.



### HUMBOLDT-TOIYABE NATIONAL FOREST Inventoried Roadless Areas

The USDA Forest Service uses the most current and complete data available. GIS data and product accuracy may vary. Using GIS products for purposes other than those for which they were intended may yield inaccurate or misleading results. The USDA Forest Service reserves the right to correct, update, modify, or replace GIS products without notification.



September 15, 2000  
Data Supplied by Humboldt-Toiyabe National Forest  
Contact: Humboldt-Toiyabe N.F.  
1200 Franklin Way  
Sparks, NV 89431  
(775) 331-6444



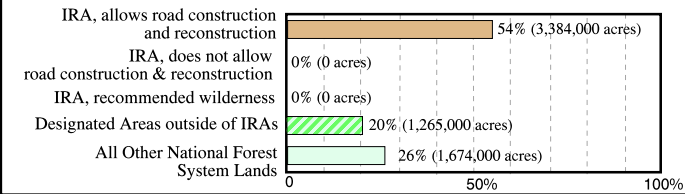
- Inventoried Roadless Area where road construction or reconstruction is allowed
- Inventoried Roadless Area where road construction or reconstruction is not allowed
- Inventoried Roadless Area where road construction or reconstruction is not allowed, and the forest plan recommends as wilderness
- Designated Areas outside of Inventoried Roadless Areas
- National Forest System lands outside of Inventoried Roadless Areas - not all private land is shown on the map
- Interstate Highway
- Other Highways
- County boundaries

Nevada

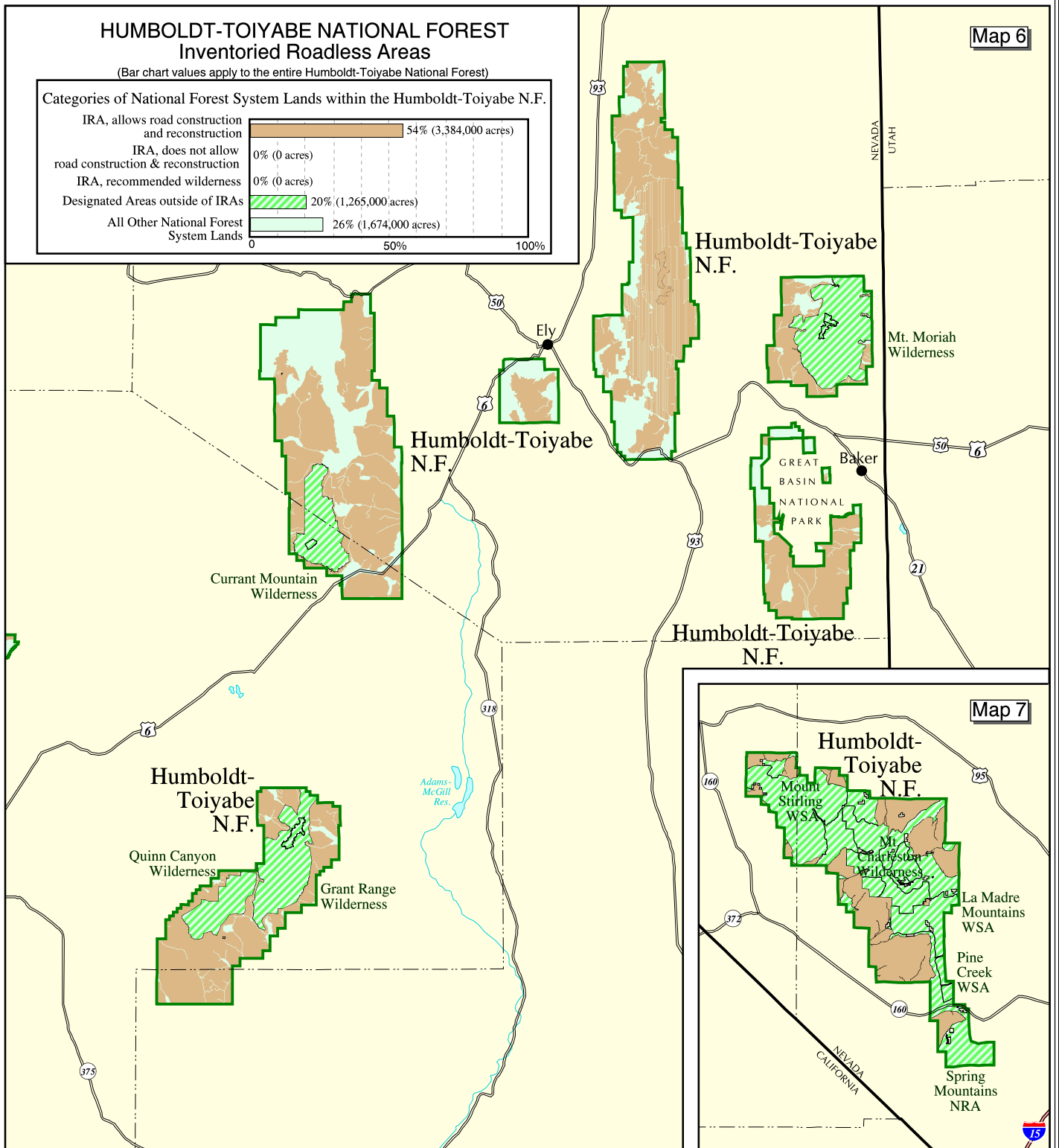
### HUMBOLDT-TOIYABE NATIONAL FOREST Inventoried Roadless Areas

(Bar chart values apply to the entire Humboldt-Toiyabe National Forest)

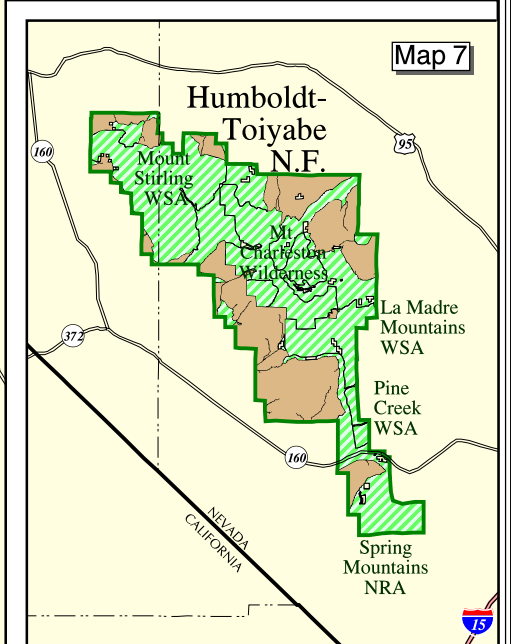
#### Categories of National Forest System Lands within the Humboldt-Toiyabe N.F.



Map 6



Map 7



### HUMBOLDT-TOIYABE NATIONAL FOREST Inventoried Roadless Areas

The USDA Forest Service uses the most current and complete data available. GIS data and product accuracy may vary. Using GIS products for purposes other than those for which they were intended may yield inaccurate or misleading results. The USDA Forest Service reserves the right to correct, update, modify, or replace GIS products without notification.



September 15, 2000  
Data Supplied by Humboldt-Toiyabe National Forest  
Contact: Humboldt-Toiyabe N.F.  
1200 Franklin Way  
Sparks, NV 89431  
(775) 331-6444

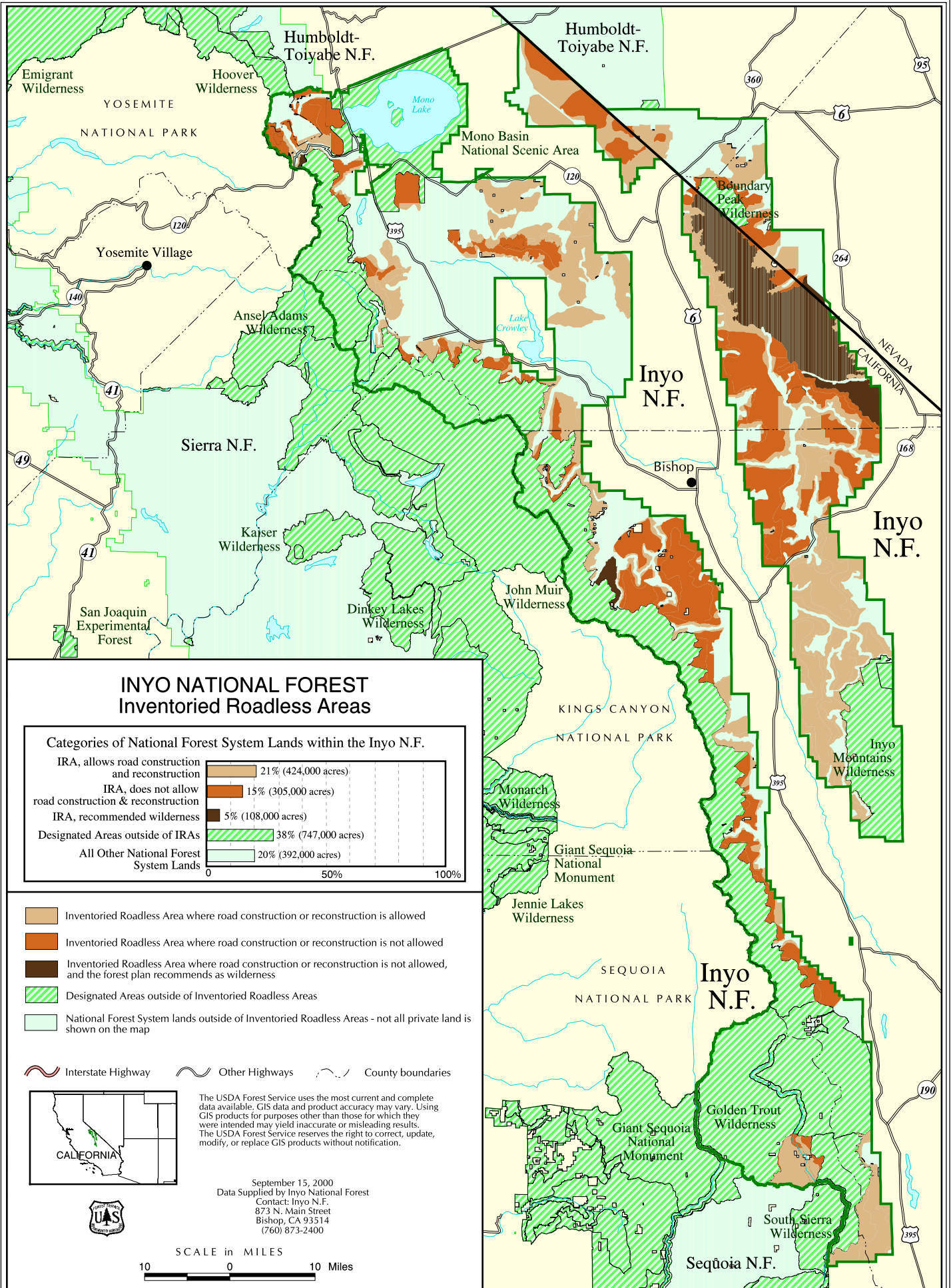
- Inventoried Roadless Area where road construction or reconstruction is allowed
- Inventoried Roadless Area where road construction or reconstruction is not allowed
- Inventoried Roadless Area where road construction or reconstruction is not allowed, and the forest plan recommends as wilderness
- Designated Areas outside of Inventoried Roadless Areas
- National Forest System lands outside of Inventoried Roadless Areas - not all private land is shown on the map

- Interstate Highway
- Other Highways
- County boundaries

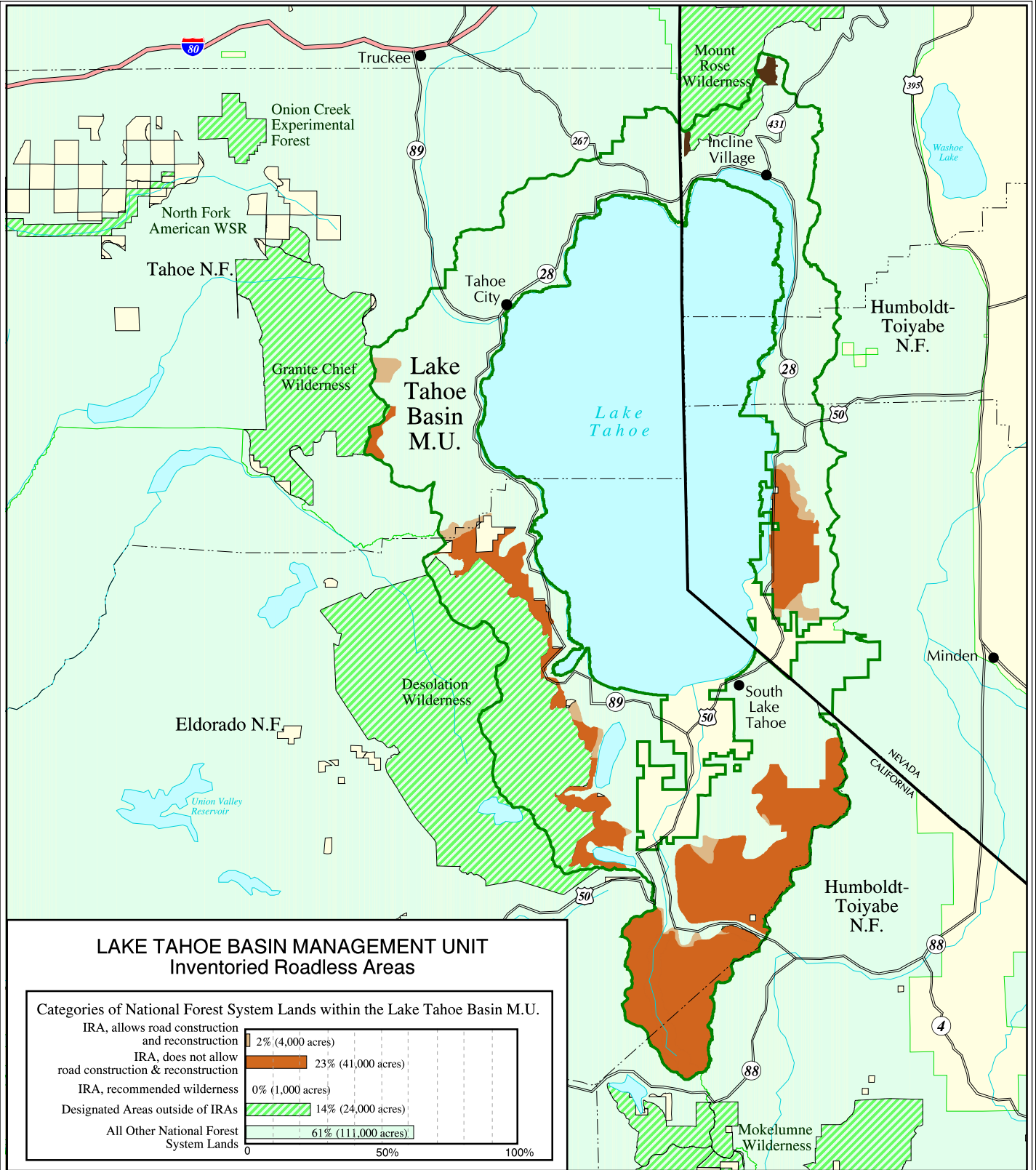


Humboldt-Toiyabe National Forest (Maps 6 and 7)





Nevada



**LAKE TAHOE BASIN MANAGEMENT UNIT  
Inventoried Roadless Areas**

**Categories of National Forest System Lands within the Lake Tahoe Basin M.U.**

IRA, allows road construction and reconstruction	2% (4,000 acres)
IRA, does not allow road construction & reconstruction	23% (41,000 acres)
IRA, recommended wilderness	0% (1,000 acres)
Designated Areas outside of IRAs	14% (24,000 acres)
All Other National Forest System Lands	61% (111,000 acres)

- Inventoried Roadless Area where road construction or reconstruction is allowed
- Inventoried Roadless Area where road construction or reconstruction is not allowed
- Inventoried Roadless Area where road construction or reconstruction is not allowed, and the forest plan recommends as wilderness
- Designated Areas outside of Inventoried Roadless Areas
- National Forest System lands outside of Inventoried Roadless Areas - not all private land is shown on the map

- Interstate Highway
- Other Highways
- County boundaries



The USDA Forest Service uses the most current and complete data available. GIS data and product accuracy may vary. Using GIS products for purposes other than those for which they were intended may yield inaccurate or misleading results. The USDA Forest Service reserves the right to correct, update, modify, or replace GIS products without notification.

September 15, 2000  
Data Supplied by Lake Tahoe Basin Management Unit  
Contact: Lake Tahoe Basin M.U.  
870 Emerald Bay Road Suite 1  
South Lake Tahoe, CA 96150  
(530) 573-2600



SCALE in MILES

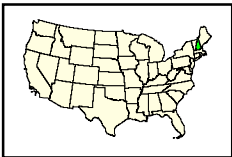
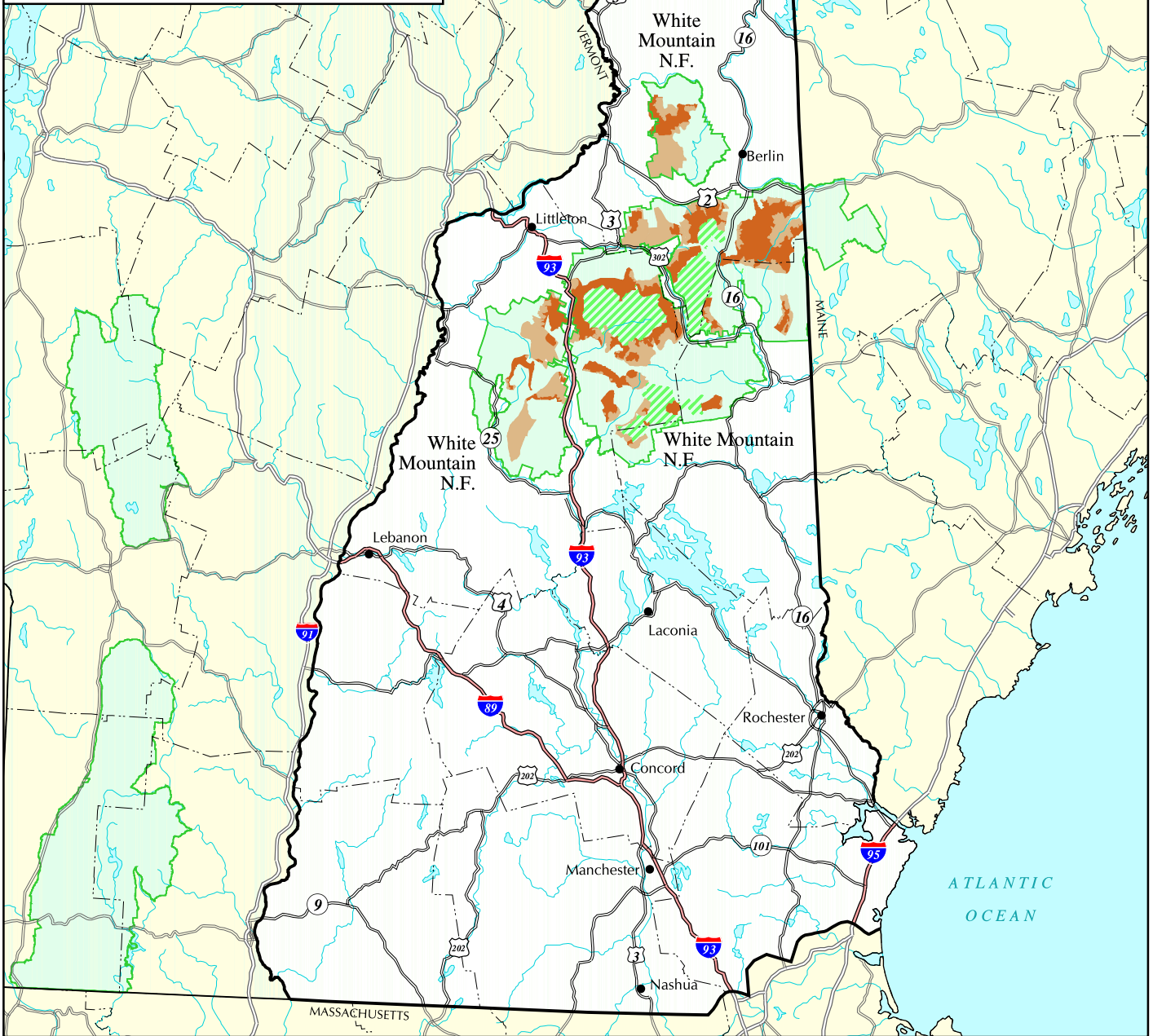


Lake Tahoe Basin Management Unit

# NEW HAMPSHIRE Inventoried Roadless Areas on National Forest System Lands

Categories of National Forest System Lands Within New Hampshire

IRA, allows road construction or reconstruction	16% (114,000 acres)
IRA, does not allow road construction or reconstruction	17% (121,000 acres)
IRA, recommended wilderness	0% (0 acres)
Designated Areas outside of IRAs	14% (101,000 acres)
All Other National Forest System Lands	54% (393,000 acres)



The USDA Forest Service uses the most current and complete data available. GIS data and product accuracy may vary. Using GIS products for purposes other than those for which they were intended may yield inaccurate or misleading results. The USDA Forest Service reserves the right to correct, update, modify, or replace GIS products without notification.

September 15, 2000  
Data Supplied by individual National Forests.  
Contact the National Forest Offices  
for further information.

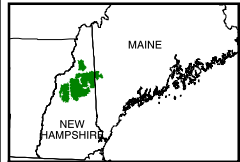
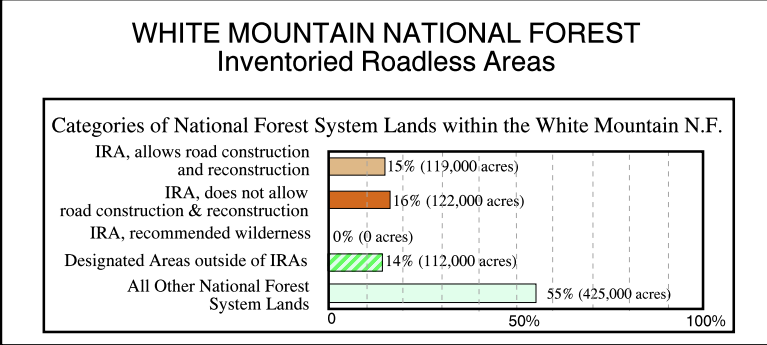
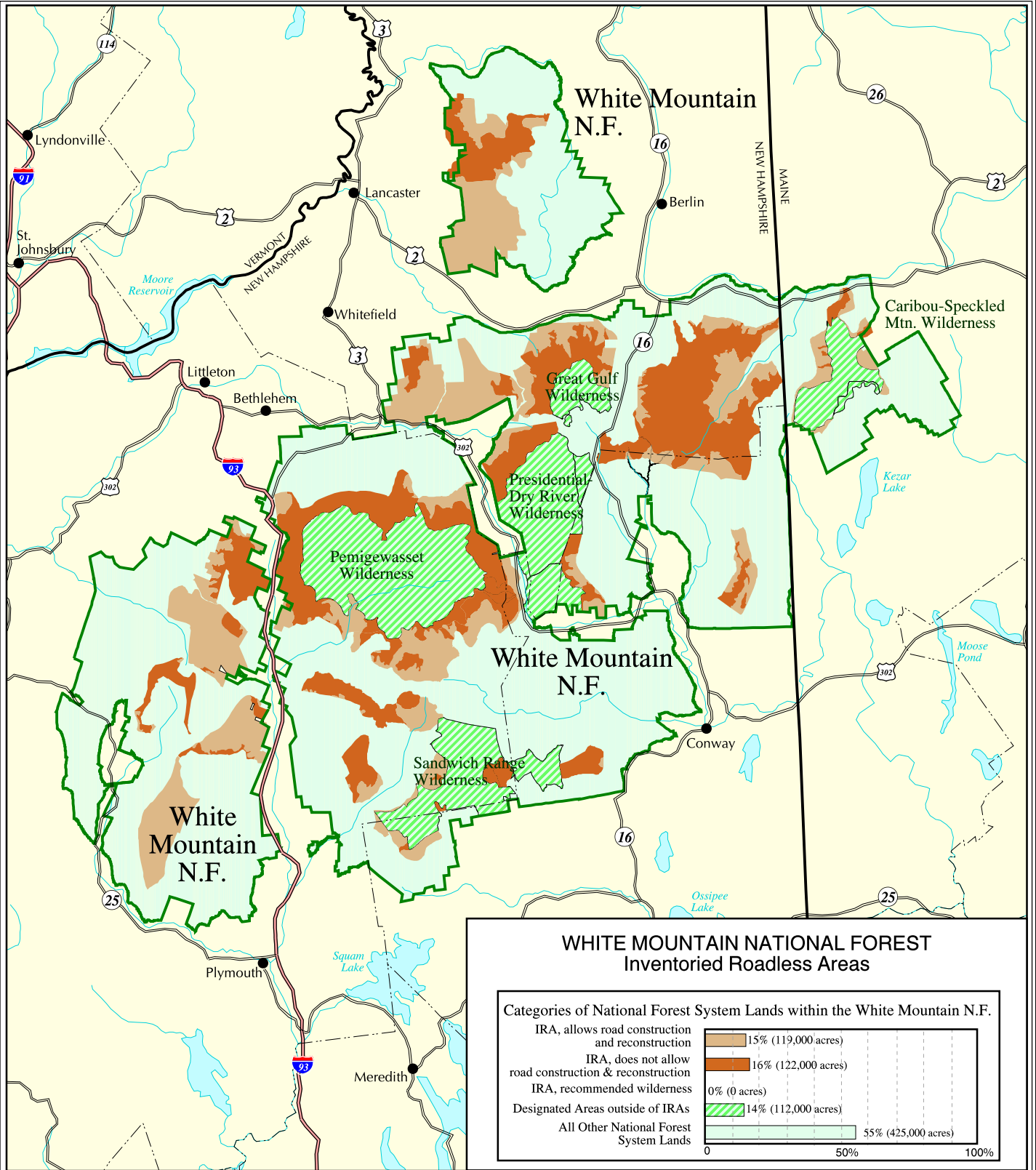
Transverse Mercator Projection



- Inventoried Roadless Area where road construction or reconstruction is allowed
- Inventoried Roadless Area where road construction or reconstruction is not allowed
- Inventoried Roadless Area where road construction or reconstruction is not allowed, and the forest plan recommends as wilderness
- Designated Areas outside of Inventoried Roadless Areas
- National Forest System lands outside of Inventoried Roadless Areas - not all private land is shown on the map
- Interstate Highway
- Other Highways
- County boundaries



New Hampshire



The USDA Forest Service uses the most current and complete data available. GIS data and product accuracy may vary. Using GIS products for purposes other than those for which they were intended may yield inaccurate or misleading results. The USDA Forest Service reserves the right to correct, update, modify, or replace GIS products without notification.

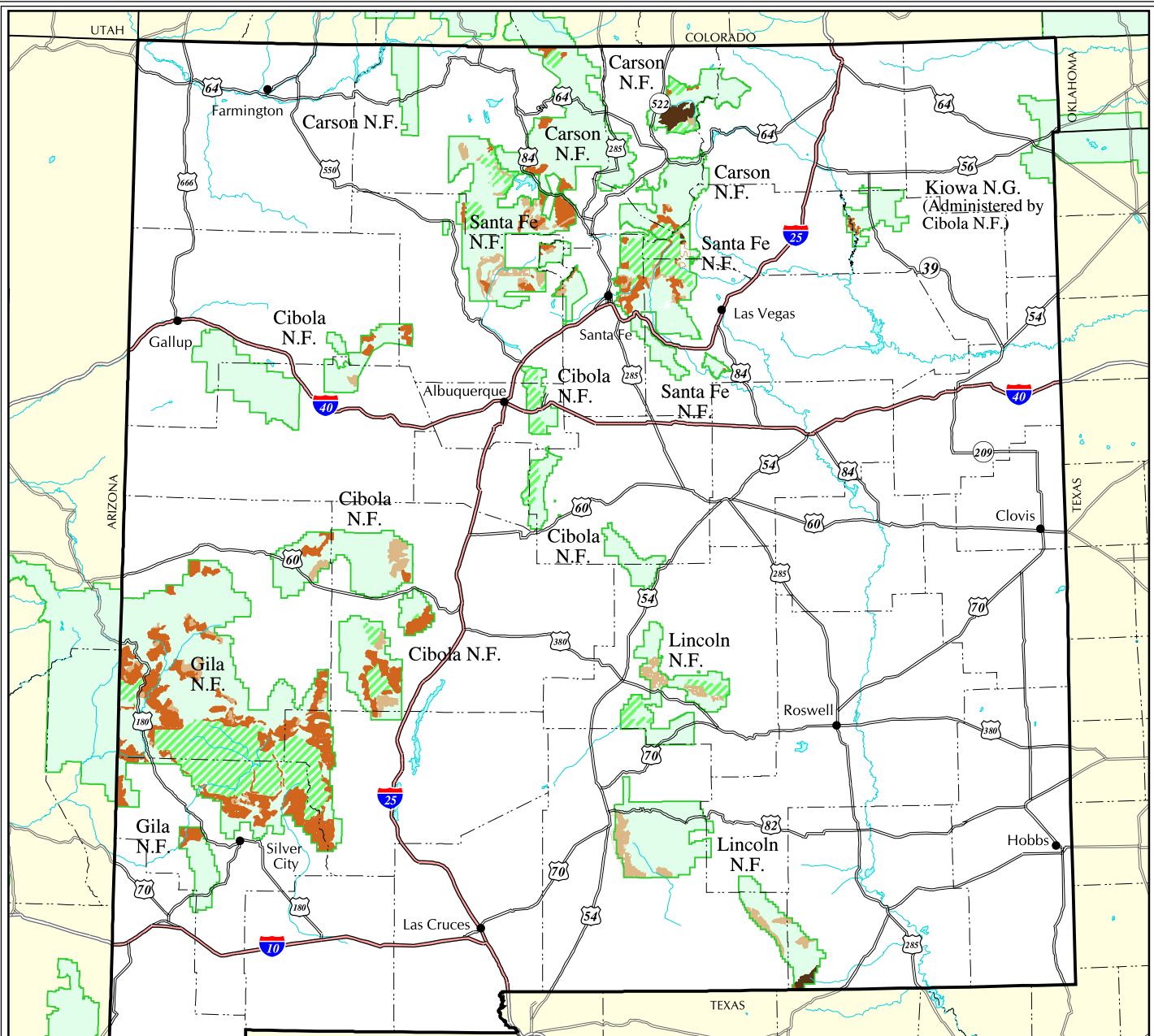
September 15, 2000  
 Data Supplied by White Mountain National Forest  
 Contact: White Mountain N.F.  
 719 Main Street  
 Laconia, NH 03246-0772  
 (603) 528-8721



- Inventoried Roadless Area where road construction or reconstruction is allowed
- Inventoried Roadless Area where road construction or reconstruction is not allowed
- Inventoried Roadless Area where road construction or reconstruction is not allowed, and the forest plan recommends as wilderness
- Designated Areas outside of Inventoried Roadless Areas
- National Forest System lands outside of Inventoried Roadless Areas - not all private land is shown on the map
- Interstate Highway
- Other Highways
- County boundaries

White Mountain National Forest

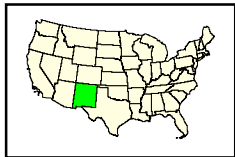




## NEW MEXICO Inventoried Roadless Areas on National Forest System Lands

Categories of National Forest System Lands Within New Mexico

IRA, allows road construction or reconstruction	5% (430,000 acres)
IRA, does not allow road construction or reconstruction	12% (1,101,000 acres)
IRA, recommended wilderness	1% (66,000 acres)
Designated Areas outside of IRAs	15% (1,421,000 acres)
All Other National Forest System Lands	68% (6,309,000 acres)



The USDA Forest Service uses the most current and complete data available. GIS data and product accuracy may vary. Using GIS products for purposes other than those for which they were intended may yield inaccurate or misleading results. The USDA Forest Service reserves the right to correct, update, modify, or replace GIS products without notification.

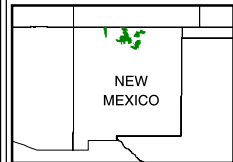
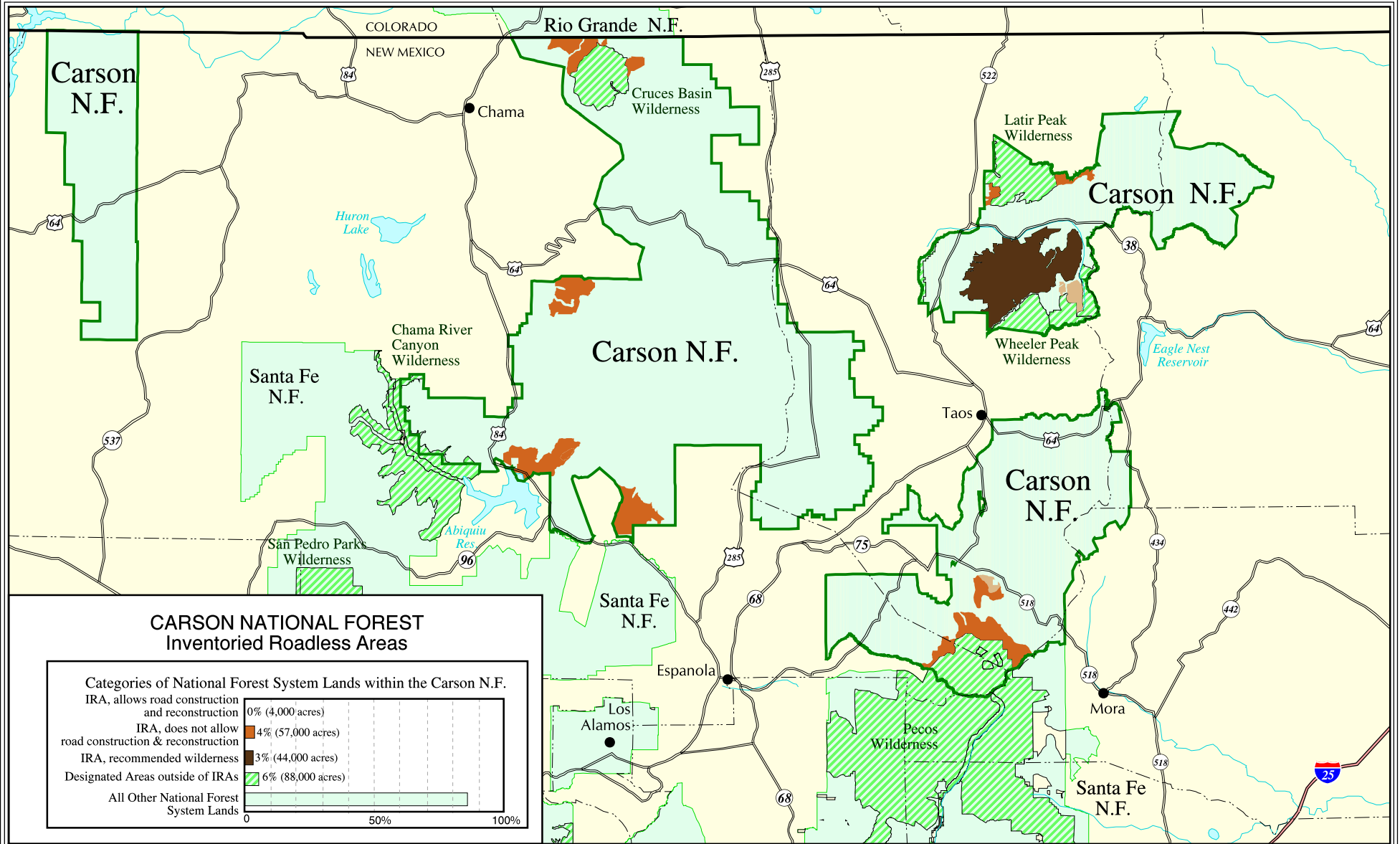
September 15, 2000  
Data Supplied by individual National Forests.  
Contact the National Forest Offices  
for further information.



Transverse Mercator Projection



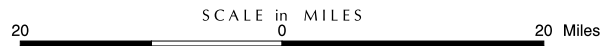
- Inventoried Roadless Area where road construction or reconstruction is allowed
  - Inventoried Roadless Area where road construction or reconstruction is not allowed
  - Inventoried Roadless Area where road construction or reconstruction is not allowed, and the forest plan recommends as wilderness
  - Designated Areas outside of Inventoried Roadless Areas
  - National Forest System lands outside of Inventoried Roadless Areas - not all private land is shown on the map
- Interstate Highway    
  Other Highways    
  County boundaries



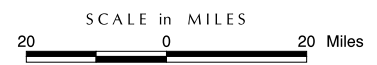
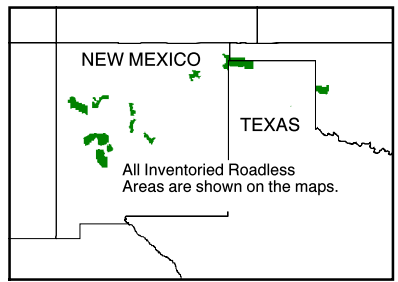
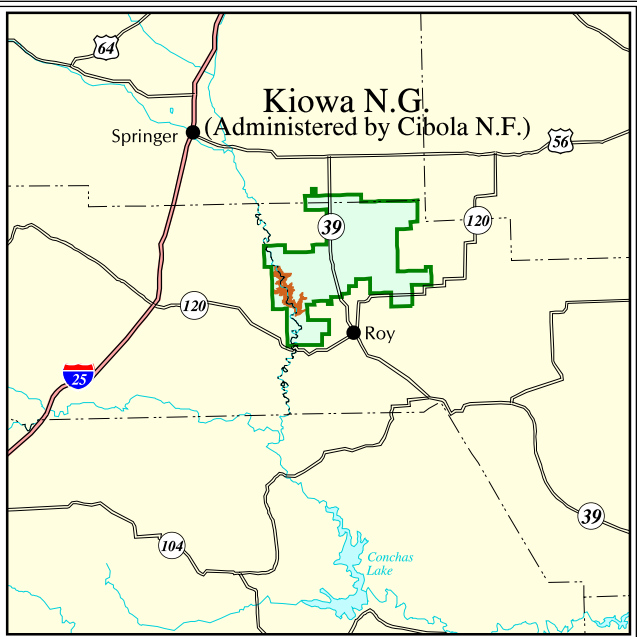
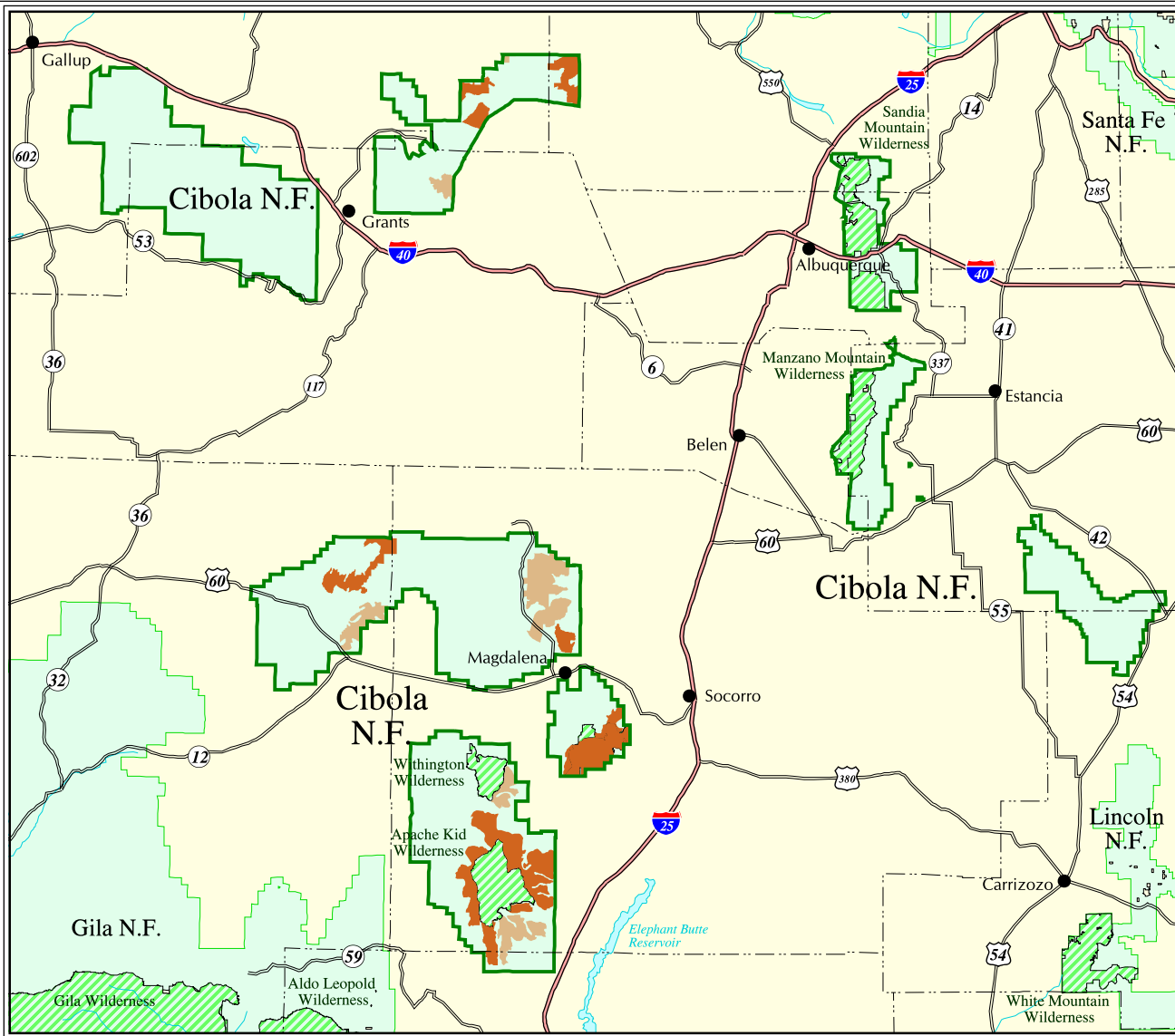
The USDA Forest Service uses the most current and complete data available. GIS data and product accuracy may vary. Using GIS products for purposes other than those for which they were intended may yield inaccurate or misleading results. The USDA Forest Service reserves the right to correct, update, modify, or replace GIS products without notification.



September 15, 2000  
 Data Supplied by Carson National Forest  
 Contact: Carson N.F.  
 208 Cruz Alta Road  
 Taos, NM 87571  
 (505) 758-6200




- Inventoried Roadless Area where road construction or reconstruction is allowed
- Inventoried Roadless Area where road construction or reconstruction is not allowed, and the forest plan recommends as wilderness
- Designated Areas outside of Inventoried Roadless Areas
- National Forest System lands outside of Inventoried Roadless Areas - not all private land is shown on the map
- Interstate Highway
- Other Highways
- County boundaries




**CIBOLA NATIONAL FOREST  
Inventoried Roadless Areas**

- Inventoried Roadless Area where road construction or reconstruction is allowed
- Inventoried Roadless Area where road construction or reconstruction is not allowed
- Inventoried Roadless Area where road construction or reconstruction is not allowed, and the forest plan recommends as wilderness
- Designated Areas outside of Inventoried Roadless Areas
- National Forest System lands outside of Inventoried Roadless Areas - not all private land is shown on the map
- Interstate Highway
- Other Highways
- County boundaries

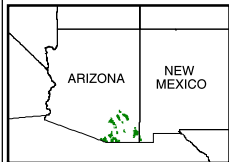
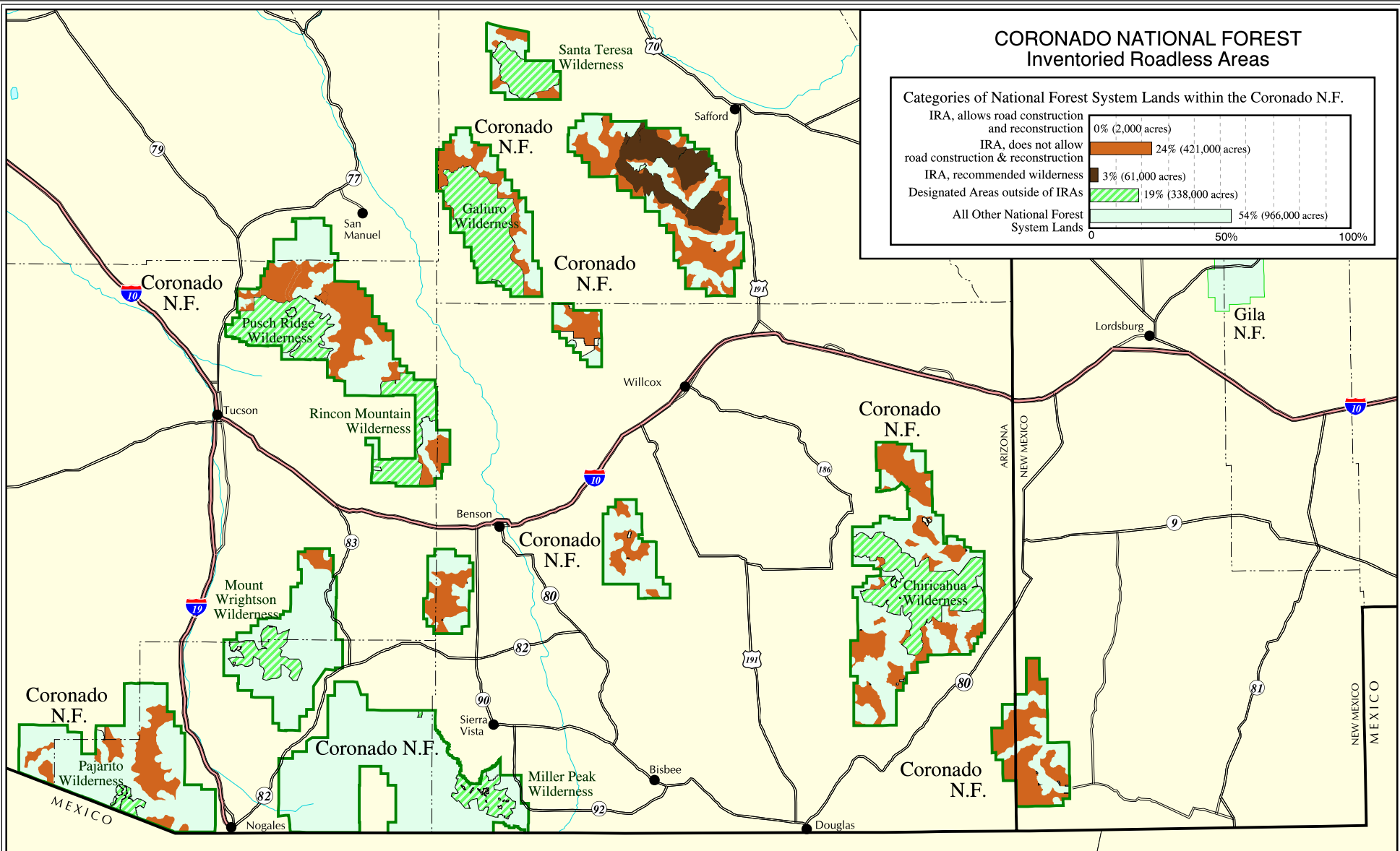
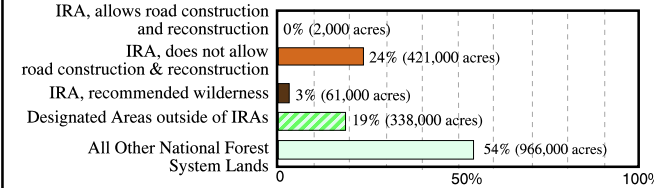
The USDA Forest Service uses the most current and complete data available. GIS data and product accuracy may vary. Using GIS products for purposes other than those for which they were intended may yield inaccurate or misleading results. The USDA Forest Service reserves the right to correct, update, modify, or replace GIS products without notification.

  
 September 15, 2000  
 Data Supplied by Cibola National Forest  
 Contact: Cibola N.F.  
 2113 Osuna Rd. NE, Ste. A  
 Albuquerque, NM 87113-1001  
 (505) 346-2650



### CORONADO NATIONAL FOREST Inventoried Roadless Areas

Categories of National Forest System Lands within the Coronado N.F.

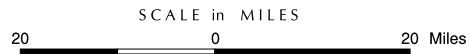


The USDA Forest Service uses the most current and complete data available. GIS data and product accuracy may vary. Using GIS products for purposes other than those for which they were intended may yield inaccurate or misleading results. The USDA Forest Service reserves the right to correct, update, modify, or replace GIS products without notification.



September 15, 2000  
Data Supplied by Coronado National Forest  
Contact: Coronado N.F.  
300 W. Congress  
Tucson, AZ 85701  
(520) 670-4552

- Inventoried Roadless Area where road construction or reconstruction is allowed
- Inventoried Roadless Area where road construction or reconstruction is not allowed, and the forest plan recommends as wilderness
- Designated Areas outside of Inventoried Roadless Areas
- National Forest System lands outside of Inventoried Roadless Areas - not all private land is shown on the map
- Interstate Highway
- Other Highways
- County boundaries

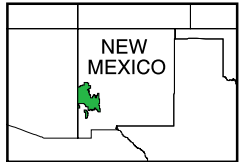
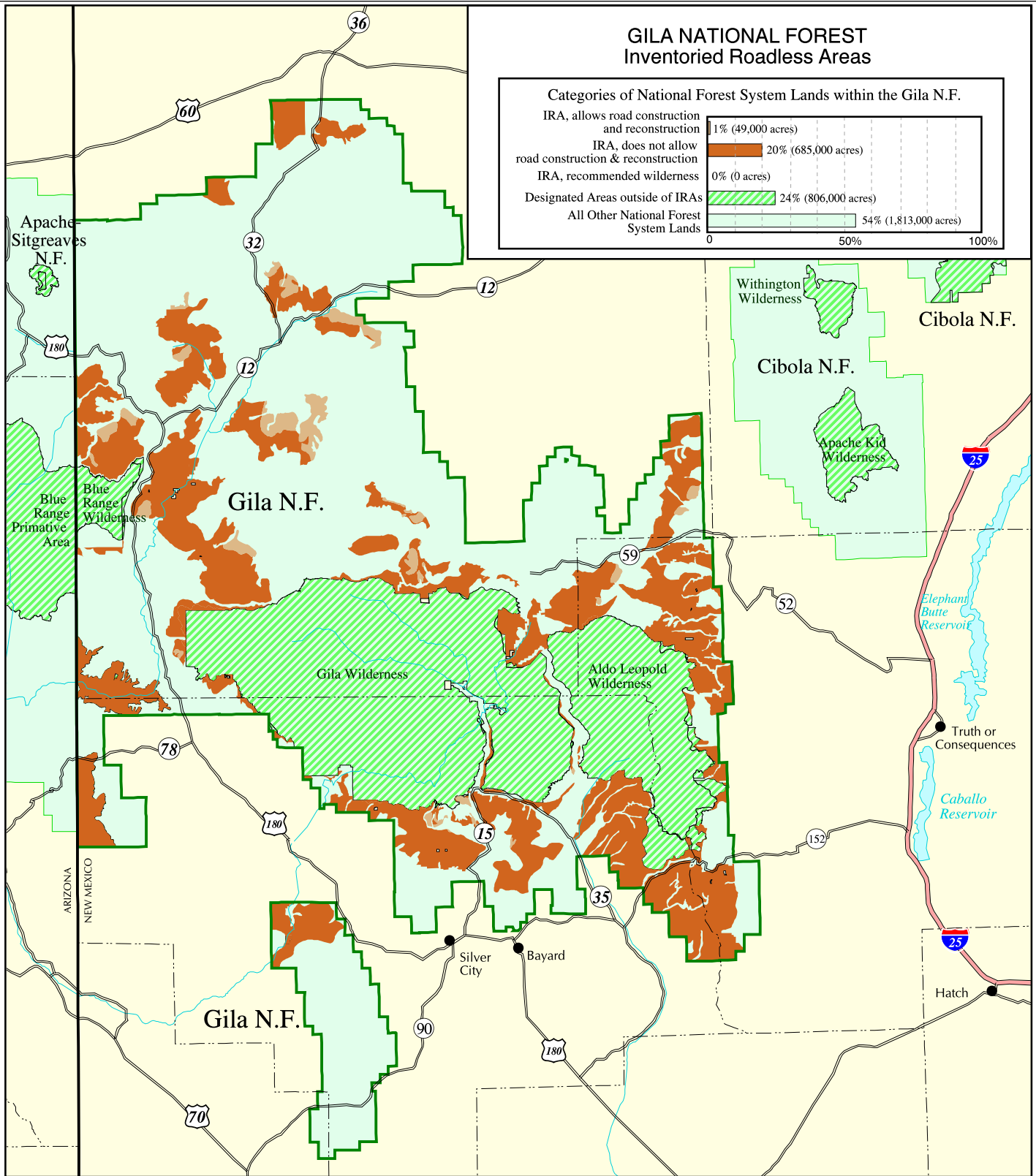




### GILA NATIONAL FOREST Inventoried Roadless Areas

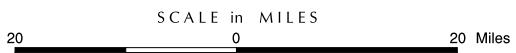
Categories of National Forest System Lands within the Gila N.F.

IRA, allows road construction and reconstruction	1% (49,000 acres)
IRA, does not allow road construction & reconstruction	20% (685,000 acres)
IRA, recommended wilderness	0% (0 acres)
Designated Areas outside of IRAs	24% (806,000 acres)
All Other National Forest System Lands	54% (1,813,000 acres)



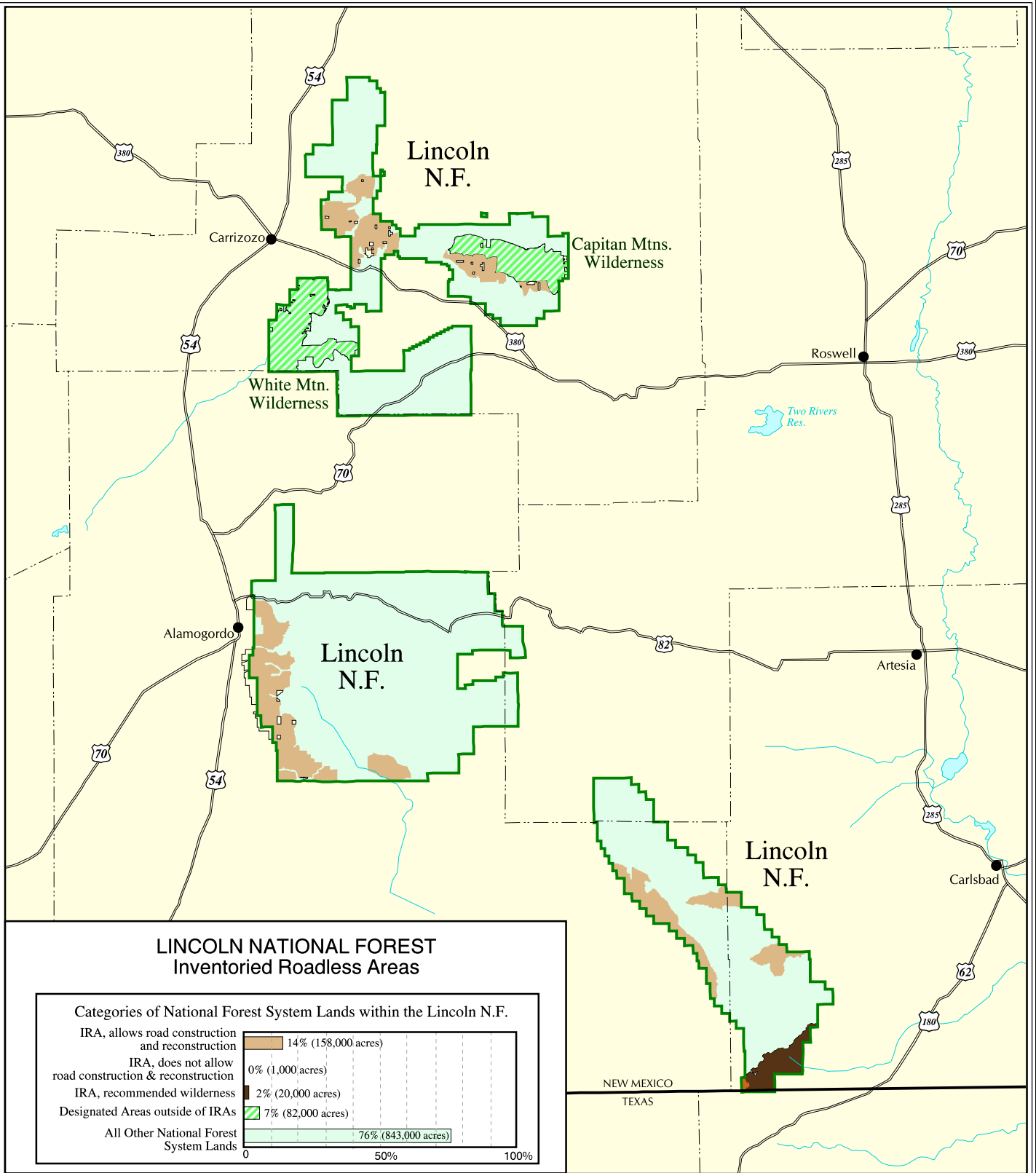
The USDA Forest Service uses the most current and complete data available. GIS data and product accuracy may vary. Using GIS products for purposes other than those for which they were intended may yield inaccurate or misleading results. The USDA Forest Service reserves the right to correct, update, modify, or replace GIS products without notification.

September 15, 2000  
Data Supplied by Gila National Forest  
Contact: Gila N.F.  
3005 E. Camino Del Bosque  
Silver City, NM 88061  
(505) 388-8201



- Inventoried Roadless Area where road construction or reconstruction is allowed
- Inventoried Roadless Area where road construction or reconstruction is not allowed
- Inventoried Roadless Area where road construction or reconstruction is not allowed, and the forest plan recommends as wilderness
- Designated Areas outside of Inventoried Roadless Areas
- National Forest System lands outside of Inventoried Roadless Areas - not all private land is shown on the map
- Interstate Highway
- Other Highways
- County boundaries

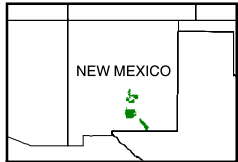
New Mexico



**LINCOLN NATIONAL FOREST  
Inventoried Roadless Areas**

**Categories of National Forest System Lands within the Lincoln N.F.**

IRA, allows road construction and reconstruction	14% (158,000 acres)
IRA, does not allow road construction & reconstruction	0% (1,000 acres)
IRA, recommended wilderness	2% (20,000 acres)
Designated Areas outside of IRAs	7% (82,000 acres)
All Other National Forest System Lands	76% (843,000 acres)



The USDA Forest Service uses the most current and complete data available. GIS data and product accuracy may vary. Using GIS products for purposes other than those for which they were intended may yield inaccurate or misleading results. The USDA Forest Service reserves the right to correct, update, modify, or replace GIS products without notification.

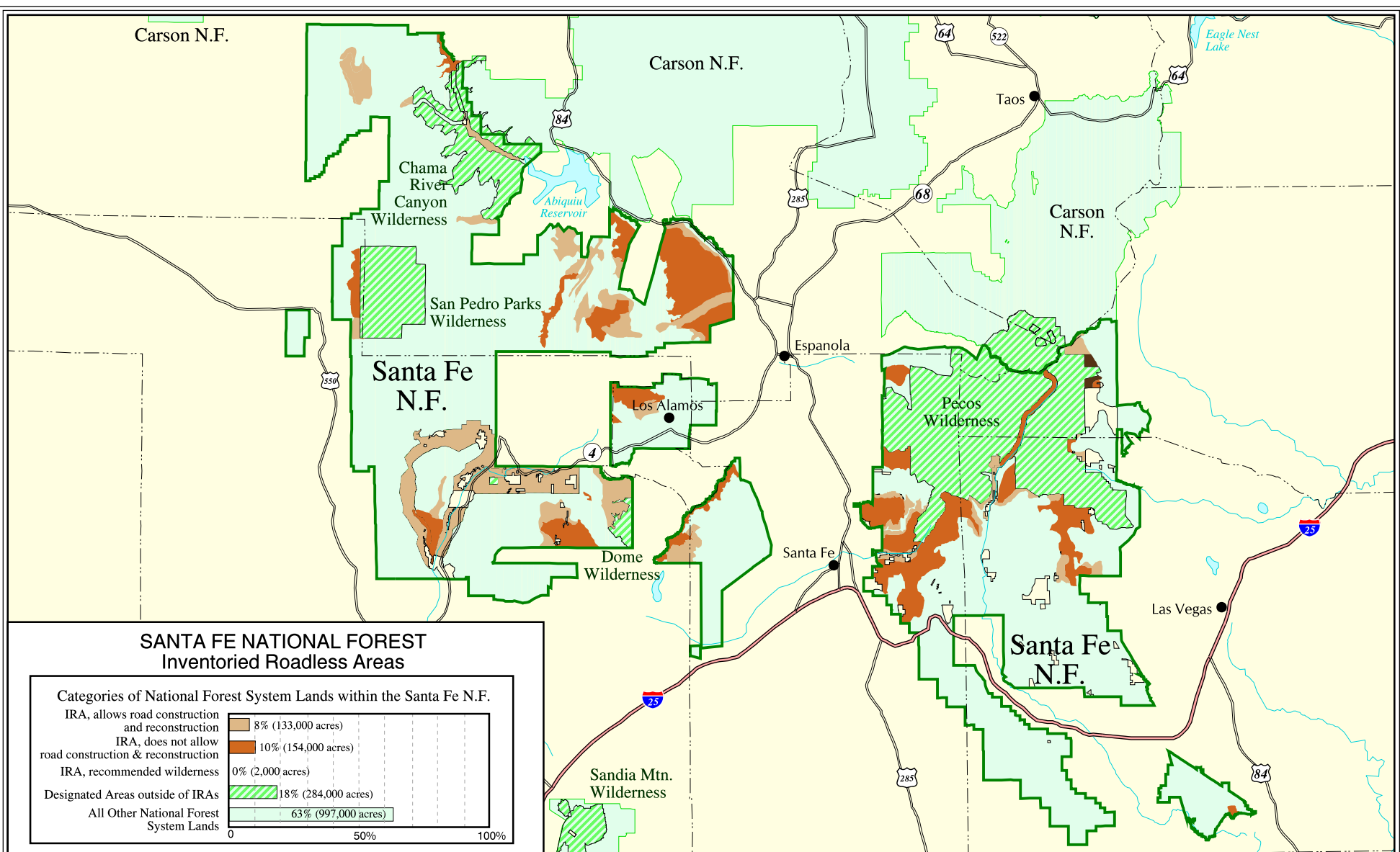
September 15, 2000  
Data Supplied by Lincoln National Forest  
Contact: Lincoln N.F.  
Federal Building  
1101 New York Avenue  
Alamogordo, NM 88310-6992  
(505) 434-7200



SCALE in MILES  
0 20 Miles

- Inventoried Roadless Area where road construction or reconstruction is allowed
- Inventoried Roadless Area where road construction or reconstruction is not allowed
- Inventoried Roadless Area where road construction or reconstruction is not allowed, and the forest plan recommends as wilderness
- National Forest System lands outside of Inventoried Roadless Areas - not all private land is shown on the map
- Designated Areas outside of Inventoried Roadless Areas
- Interstate Highway
- Other Highways
- County boundaries

Lincoln National Forest



**SANTA FE NATIONAL FOREST  
Inventoried Roadless Areas**

Categories of National Forest System Lands within the Santa Fe N.F.	
IRA, allows road construction and reconstruction	8% (133,000 acres)
IRA, does not allow road construction & reconstruction	10% (154,000 acres)
IRA, recommended wilderness	0% (2,000 acres)
Designated Areas outside of IRAs	18% (284,000 acres)
All Other National Forest System Lands	63% (997,000 acres)

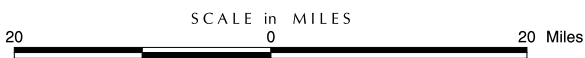


The USDA Forest Service uses the most current and complete data available. GIS data and product accuracy may vary. Using GIS products for purposes other than those for which they were intended may yield inaccurate or misleading results. The USDA Forest Service reserves the right to correct, update, modify, or replace GIS products without notification.



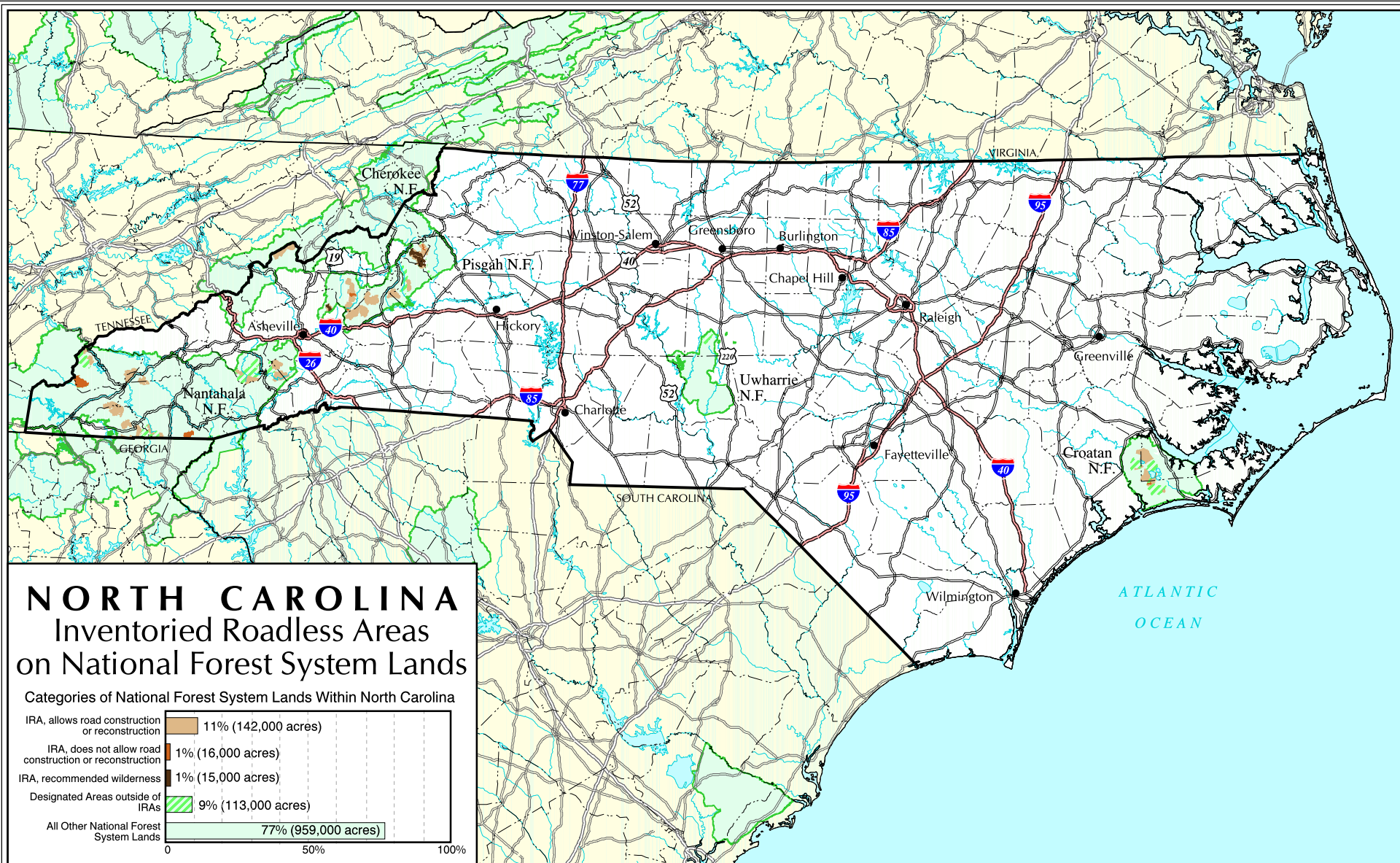
September 15, 2000  
Data Supplied by Santa Fe National Forest  
Contact: Santa Fe N.F.  
1474 Rodeo Road  
Santa Fe, NM 87505  
(505) 438-7840

- Inventoried Roadless Area where road construction or reconstruction is allowed
- Inventoried Roadless Area where road construction or reconstruction is not allowed, and the forest plan recommends as wilderness
- Designated Areas outside of Inventoried Roadless Areas
- National Forest System lands outside of Inventoried Roadless Areas - not all private land is shown on the map
- Interstate Highway
- Other Highways
- County boundaries





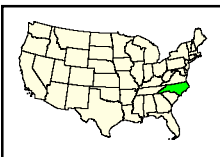




# NORTH CAROLINA Inventoried Roadless Areas on National Forest System Lands

## Categories of National Forest System Lands Within North Carolina

IRA, allows road construction or reconstruction	11% (142,000 acres)
IRA, does not allow road construction or reconstruction	1% (16,000 acres)
IRA, recommended wilderness	1% (15,000 acres)
Designated Areas outside of IRAs	9% (113,000 acres)
All Other National Forest System Lands	77% (959,000 acres)



The USDA Forest Service uses the most current and complete data available. GIS data and product accuracy may vary. Using GIS products for purposes other than those for which they were intended may yield inaccurate or misleading results. The USDA Forest Service reserves the right to correct, update, modify, or replace GIS products without notification.

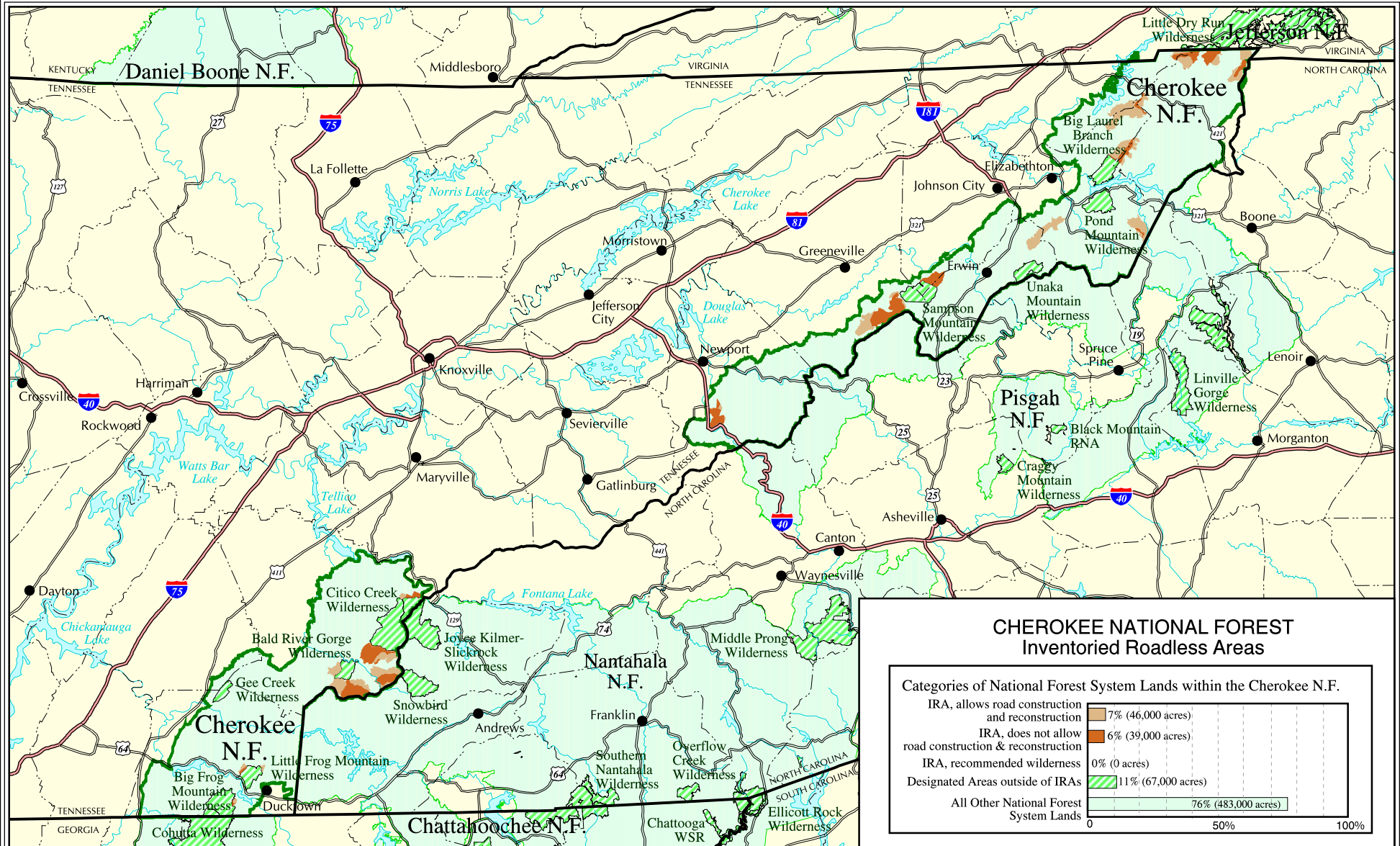


September 15, 2000  
Data Supplied by individual National Forests  
Contact the National Forest Offices  
for further information.


Lambert Conformal Conic Projection

- Inventoried Roadless Area where road construction or reconstruction is allowed
- Inventoried Roadless Area where road construction or reconstruction is not allowed
- Inventoried Roadless Area where road construction or reconstruction is not allowed, and the forest plan recommends as wilderness
- Designated Areas outside of Inventoried Roadless Areas
- National Forest System lands outside of Inventoried Roadless Areas - not all private land is shown on the map
- Interstate Highway
- Other Highways
- County boundaries





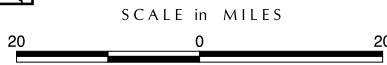
### CHEROKEE NATIONAL FOREST Inventoried Roadless Areas



The USDA Forest Service uses the most current and complete data available. GIS data and product accuracy may vary. Using GIS products for purposes other than those for which they were intended may yield inaccurate or misleading results. The USDA Forest Service reserves the right to correct, update, modify, or replace GIS products without notification.



September 15, 2000  
Data Supplied by Cherokee National Forest  
Contact: Cherokee N.F.  
P.O. Box 2010  
Cleveland, TN 37320  
(423) 476-9700

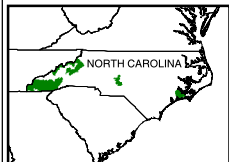
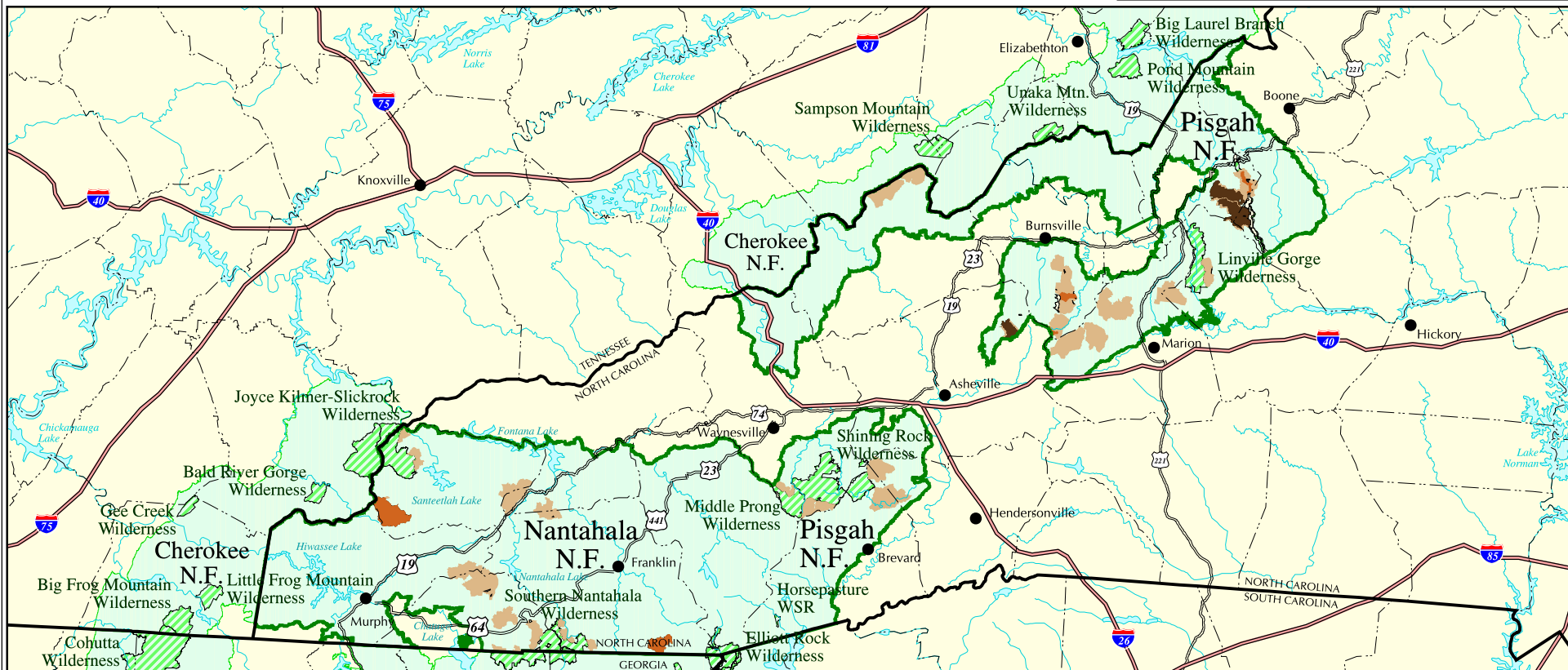
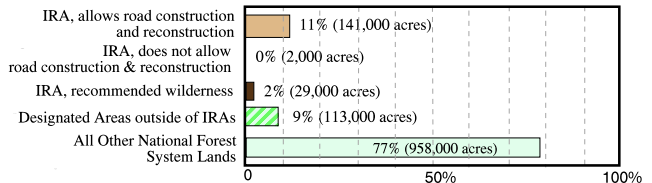


- Inventoried Roadless Area where road construction or reconstruction is allowed
- Inventoried Roadless Area where road construction or reconstruction is not allowed
- Inventoried Roadless Area where road construction or reconstruction is not allowed, and the forest plan recommends as wilderness
- Designated Areas outside of Inventoried Roadless Areas
- National Forest System lands outside of Inventoried Roadless Areas - not all private land is shown on the map
- Interstate Highway
- Other Highways
- County boundaries



# NATIONAL FORESTS IN NORTH CAROLINA Inventoried Roadless Areas

## Categories of National Forest System Lands within the National Forests in North Carolina

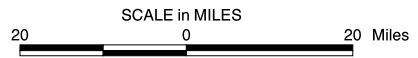


The USDA Forest Service uses the most current and complete data available. GIS data and product accuracy may vary. Using GIS products for purposes other than those for which they were intended may yield inaccurate or misleading results. The USDA Forest Service reserves the right to correct, update, modify, or replace GIS products without notification.



September 15, 2000  
Data Supplied by National Forests in North Carolina  
Contact: National Forests in North Carolina  
160A Zillicoa Street  
PO Box 2750  
Asheville, NC 28802  
(828) 257-4200

- Inventoried Roadless Area where road construction or reconstruction is allowed
- Inventoried Roadless Area where road construction or reconstruction is not allowed
- Inventoried Roadless Area where road construction or reconstruction is not allowed, and the forest plan recommends as wilderness
- Designated Areas outside of Inventoried Roadless Areas
- National Forest System lands outside of Inventoried Roadless Areas - not all private land is shown on the map
- Interstate Highway
- Other Highways
- County boundaries



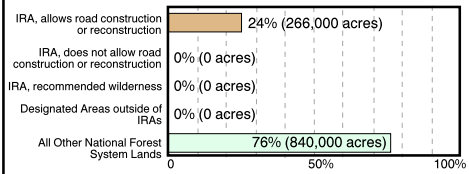




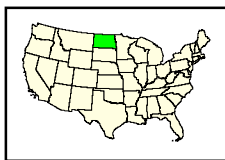
# NORTH DAKOTA

## Inventoried Roadless Areas on National Forest System Lands

### Categories of National Forest System Lands Within South Dakota



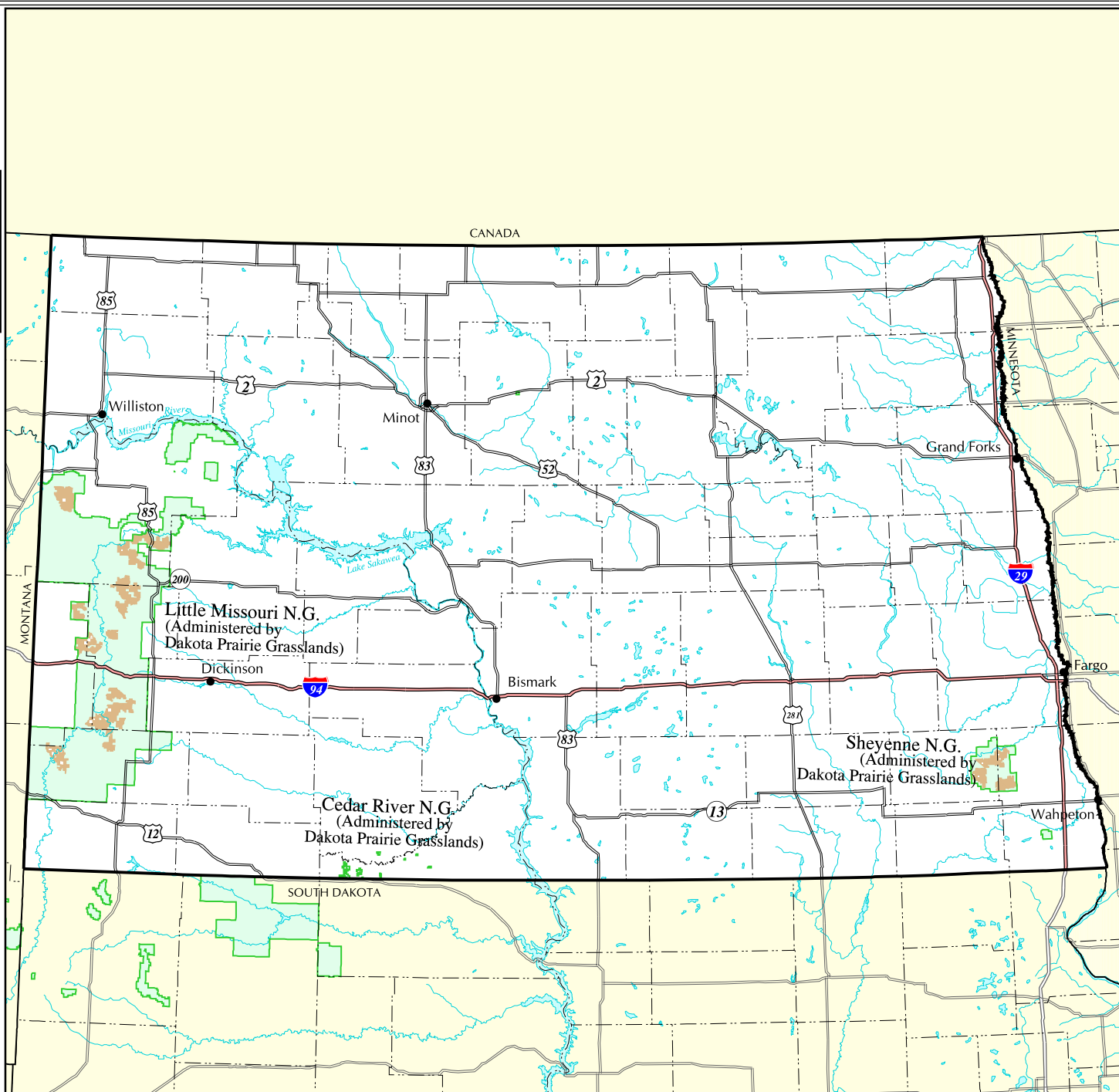
- Inventoried Roadless Area where road construction or reconstruction is allowed
- Inventoried Roadless Area where road construction or reconstruction is not allowed
- Inventoried Roadless Area where road construction or reconstruction is not allowed, and the forest plan recommends as wilderness
- Designated Areas outside of Inventoried Roadless Areas
- National Forest System lands outside of Inventoried Roadless Areas - not all private land is shown on the map
- Interstate Highway
- Other Highways
- County boundaries

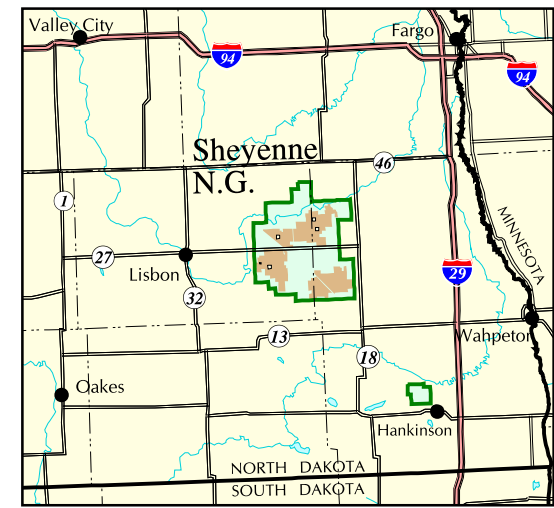
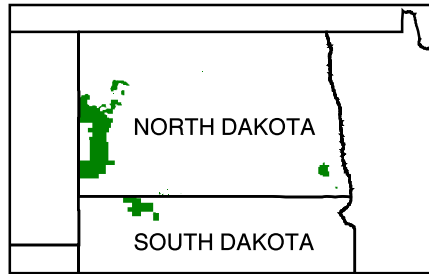
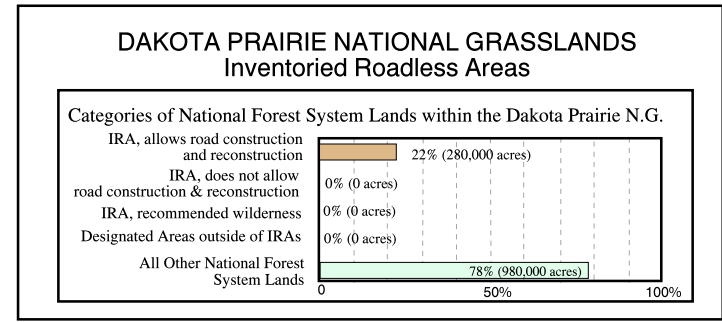


September 15, 2000  
 Data Supplied by individual National Forests.  
 Contact the National Forest Offices  
 for further information.

Lambert Conformal Conic Projection

The USDA Forest Service uses the most current and complete data available. GIS data and product accuracy may vary. Using GIS products for purposes other than those for which they were intended may yield inaccurate or misleading results. The USDA Forest Service reserves the right to correct, update, modify, or replace GIS products without notification.

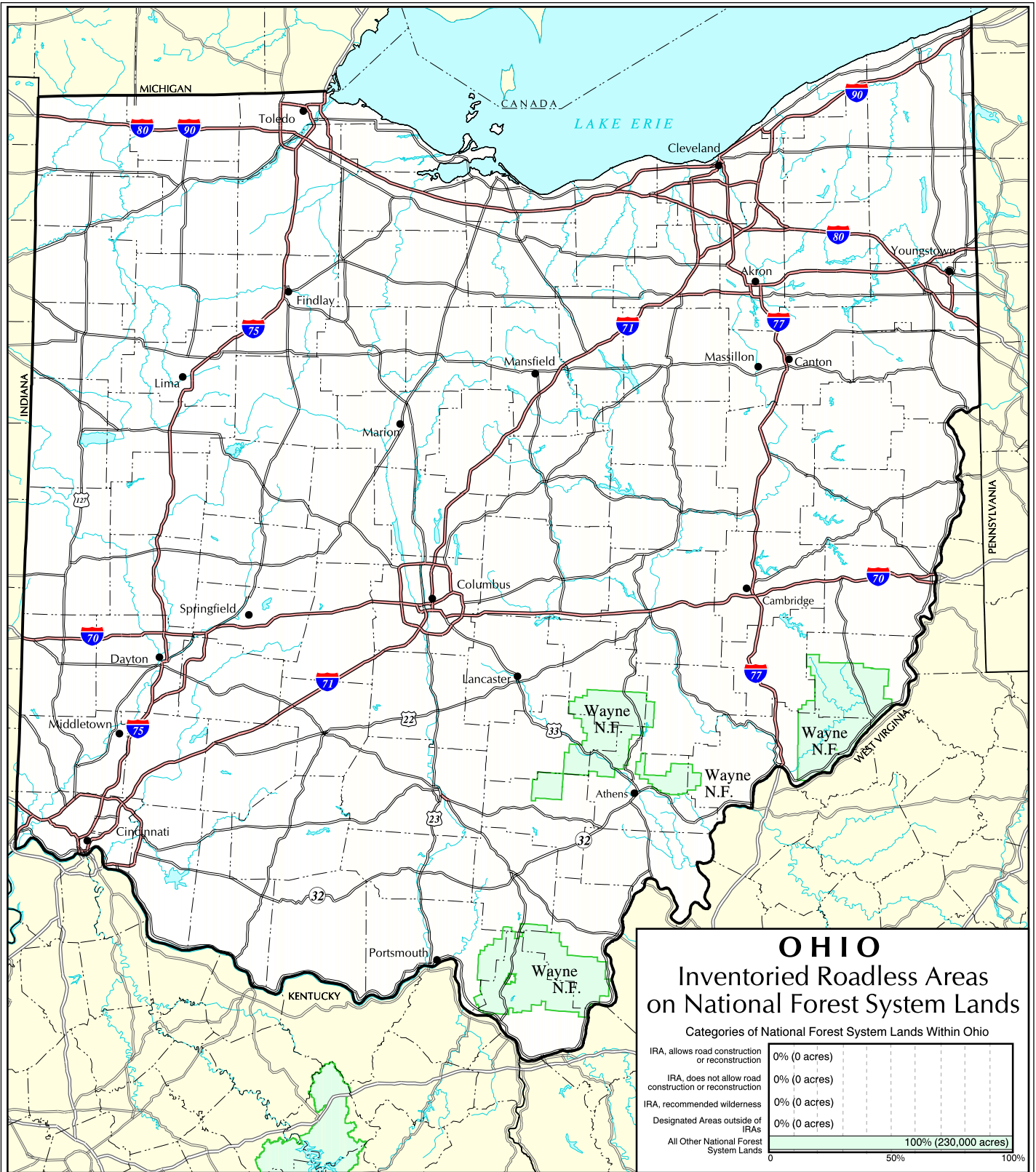




<ul style="list-style-type: none"> <li><span style="display: inline-block; width: 15px; height: 10px; background-color: #d2b48c; border: 1px solid black; margin-right: 5px;"></span> Inventoried Roadless Area where road construction or reconstruction is allowed</li> <li><span style="display: inline-block; width: 15px; height: 10px; background-color: #8b4513; border: 1px solid black; margin-right: 5px;"></span> Inventoried Roadless Area where road construction or reconstruction is not allowed</li> <li><span style="display: inline-block; width: 15px; height: 10px; background-color: #654321; border: 1px solid black; margin-right: 5px;"></span> Inventoried Roadless Area where road construction or reconstruction is not allowed, and the forest plan recommends as wilderness</li> <li><span style="display: inline-block; width: 15px; height: 10px; background: repeating-linear-gradient(45deg, transparent, transparent 2px, #90ee90 2px, #90ee90 4px); border: 1px solid black; margin-right: 5px;"></span> Designated Areas outside of Inventoried Roadless Areas</li> <li><span style="display: inline-block; width: 15px; height: 10px; background-color: #e0f2f1; border: 1px solid black; margin-right: 5px;"></span> National Forest System lands outside of Inventoried Roadless Areas - not all private land is shown on the map</li> </ul>	<ul style="list-style-type: none"> <li> Interstate Highway</li> <li> Other Highways</li> <li> County boundaries</li> </ul> <div style="text-align: center; margin-top: 20px;"> <p>September 15, 2000 Data Supplied by Dakota Prairie N.G. Contact: Dakota Prairie N.G. 240 W. Century Ave. Bismarck, ND 58503 (701) 250-4443</p> </div>
---	---

The USDA Forest Service uses the most current and complete data available. GIS data and product accuracy may vary. Using GIS products for purposes other than those for which they were intended may yield inaccurate or misleading results. The USDA Forest Service reserves the right to correct, update, modify, or replace GIS products without notification.

SCALE in MILES  
(for west & east portion maps)

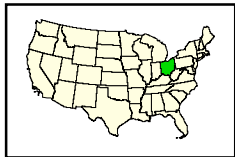


## OHIO

### Inventoried Roadless Areas on National Forest System Lands

Categories of National Forest System Lands Within Ohio

IRA, allows road construction or reconstruction	0% (0 acres)
IRA, does not allow road construction or reconstruction	0% (0 acres)
IRA, recommended wilderness	0% (0 acres)
Designated Areas outside of IRAs	0% (0 acres)
All Other National Forest System Lands	100% (230,000 acres)

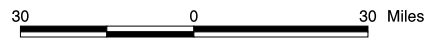


The USDA Forest Service uses the most current and complete data available. GIS data and product accuracy may vary. Using GIS products for purposes other than those for which they were intended may yield inaccurate or misleading results. The USDA Forest Service reserves the right to correct, update, modify, or replace GIS products without notification.

September 15, 2000  
Data Supplied by individual National Forests.  
Contact the National Forest Offices  
for further information.



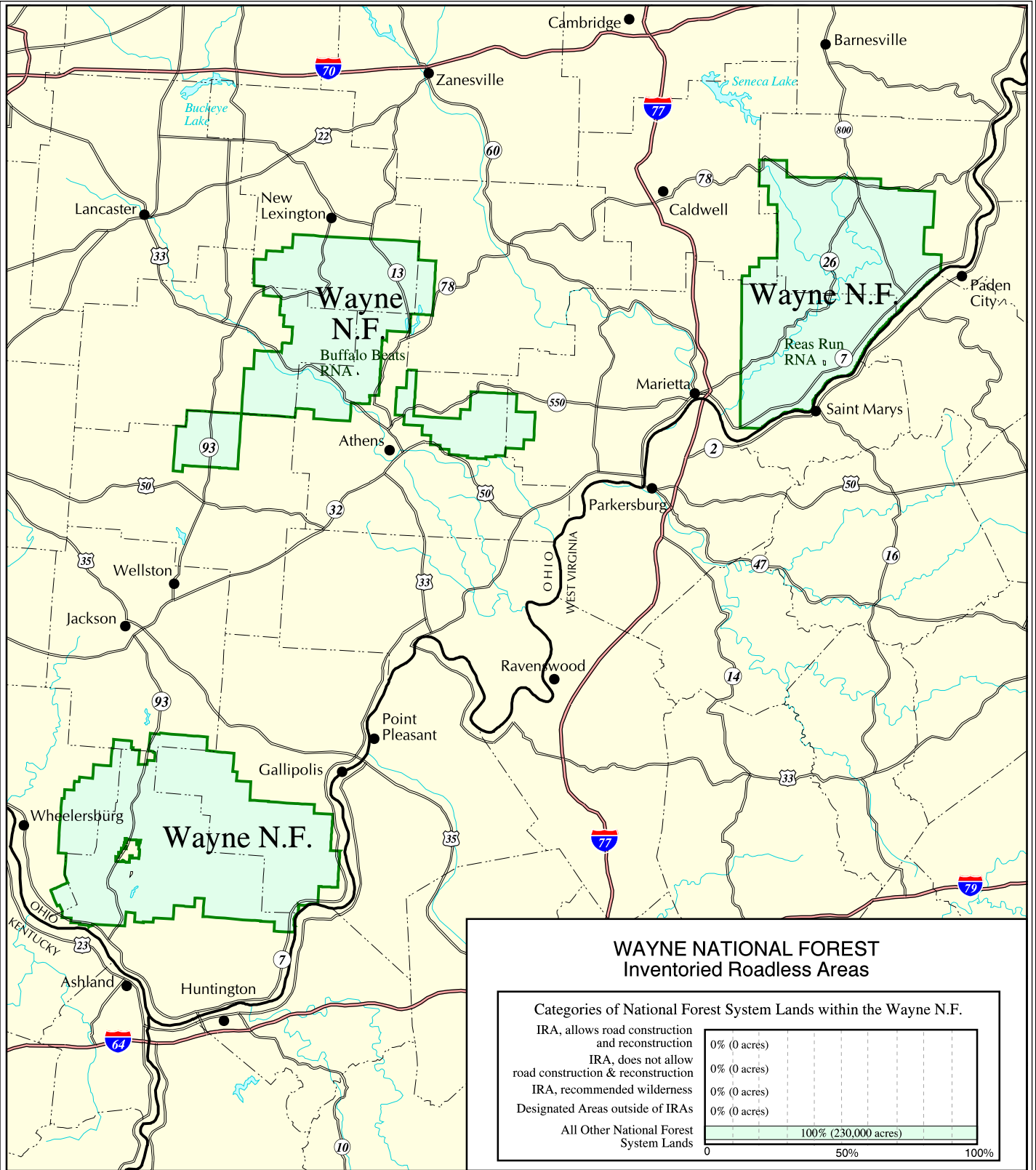
Lambert Conformal Conic Projection



- Inventoried Roadless Area where road construction or reconstruction is allowed
- Inventoried Roadless Area where road construction or reconstruction is not allowed
- Inventoried Roadless Area where road construction or reconstruction is not allowed, and the forest plan recommends as wilderness
- Designated Areas outside of Inventoried Roadless Areas
- National Forest System lands outside of Inventoried Roadless Areas - not all private land is shown on the map

- Interstate Highway
- Other Highways
- County boundaries

Ohio

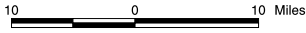


The USDA Forest Service uses the most current and complete data available. GIS data and product accuracy may vary. Using GIS products for purposes other than those for which they were intended may yield inaccurate or misleading results. The USDA Forest Service reserves the right to correct, update, modify, or replace GIS products without notification.

September 15, 2000  
 Data Supplied by Wayne National Forest  
 Contact: Wayne N.F.  
 219 Columbus Road  
 Athens, OH 45701-1399  
 (740) 592-0200



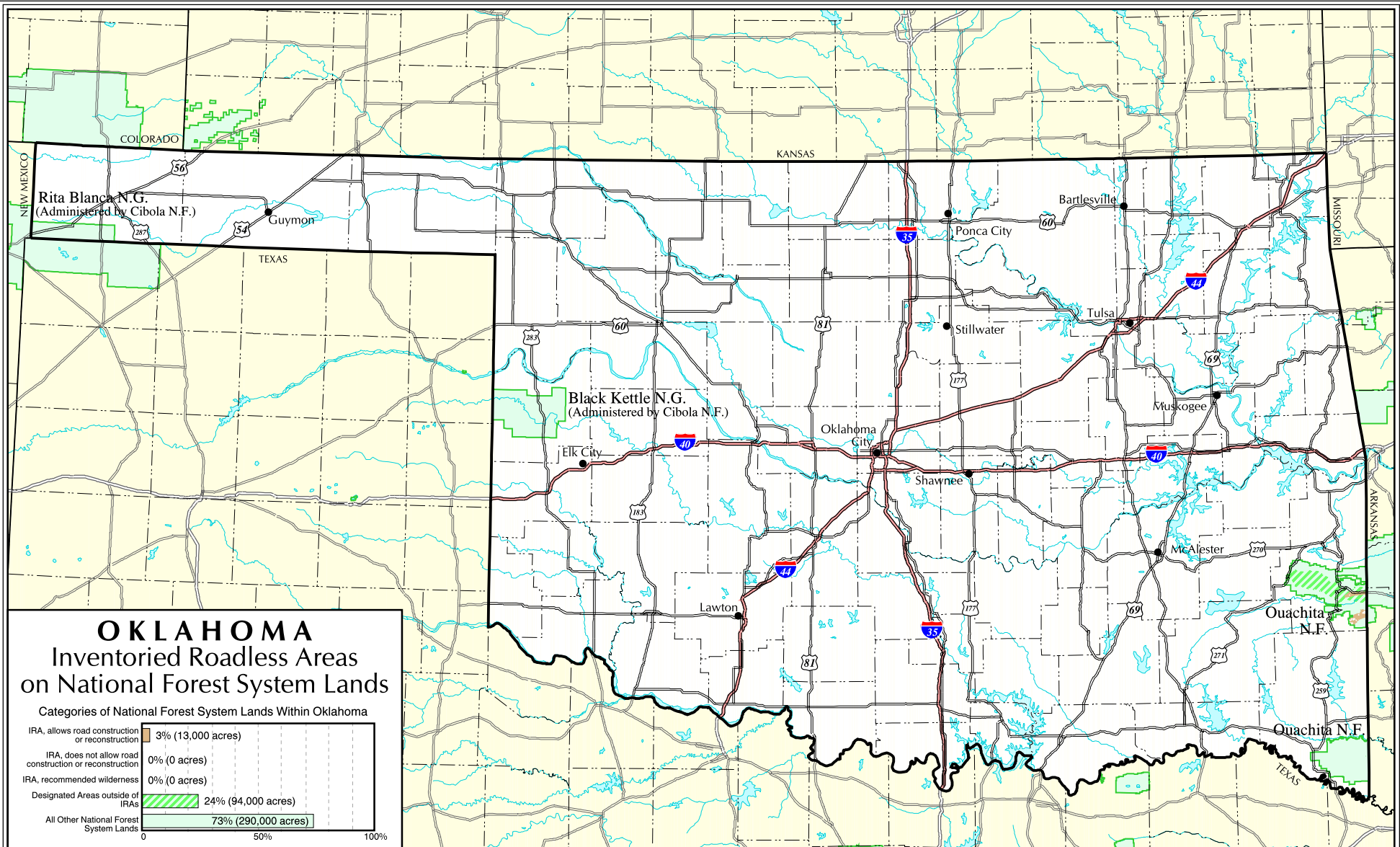
SCALE in MILES



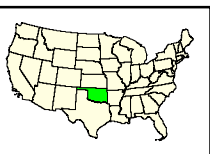
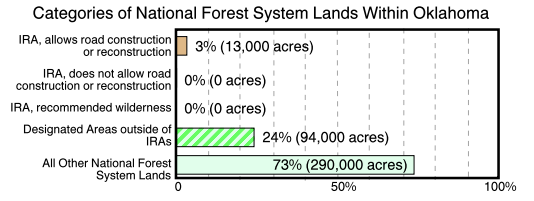
- Inventoried Roadless Area where road construction or reconstruction is allowed
  - Inventoried Roadless Area where road construction or reconstruction is not allowed
  - Inventoried Roadless Area where road construction or reconstruction is not allowed, and the forest plan recommends as wilderness
  - Designated Areas outside of Inventoried Roadless Areas
  - National Forest System lands outside of Inventoried Roadless Areas - not all private land is shown on the map
- Interstate Highway    Other Highways    County boundaries

Wayne National Forest





# OKLAHOMA Inventoried Roadless Areas on National Forest System Lands



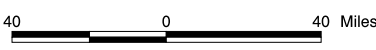
The USDA Forest Service uses the most current and complete data available. GIS data and product accuracy may vary. Using GIS products for purposes other than those for which they were intended may yield inaccurate or misleading results. The USDA Forest Service reserves the right to correct, update, modify, or replace GIS products without notification.

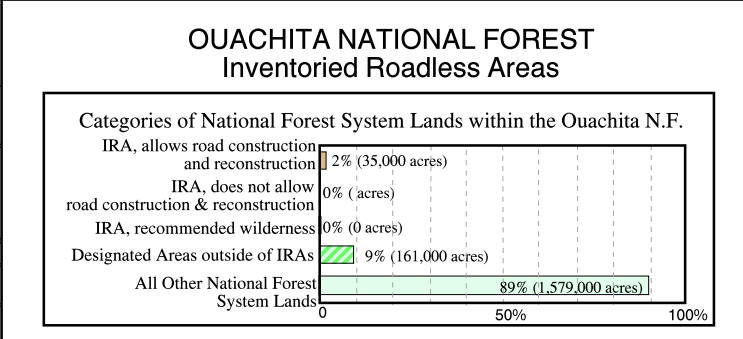
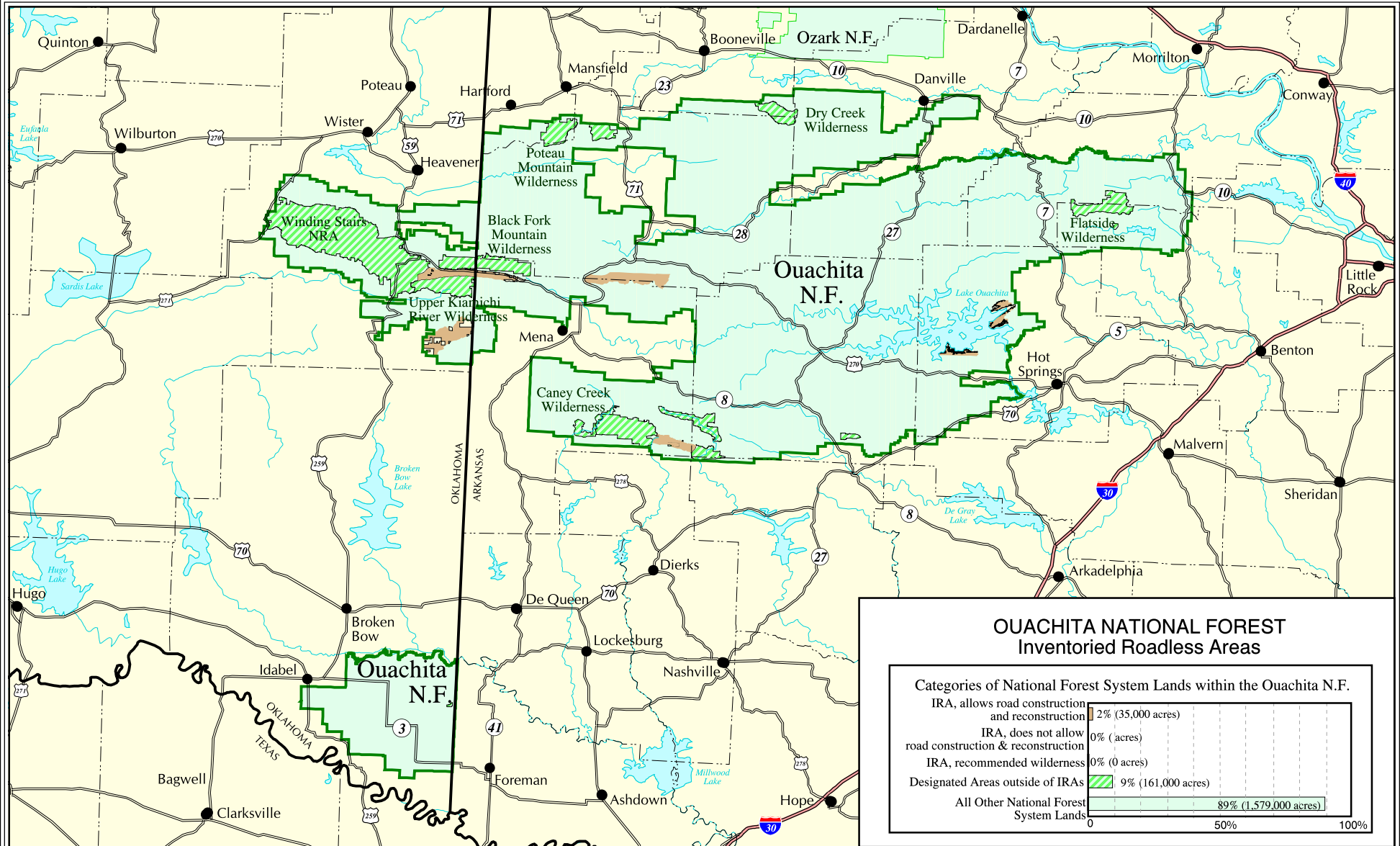


September 15, 2000  
Data Supplied by individual National Forests.  
Contact the National Forest Offices for further information.

Lambert Conformal Conic Projection

- Inventoried Roadless Area where road construction or reconstruction is allowed
- Inventoried Roadless Area where road construction or reconstruction is not allowed
- Inventoried Roadless Area where road construction or reconstruction is not allowed, and the forest plan recommends as wilderness
- Designated Areas outside of Inventoried Roadless Areas
- National Forest System lands outside of Inventoried Roadless Areas - not all private land is shown on the map
- Interstate Highway
- Other Highways
- County boundaries



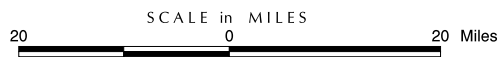


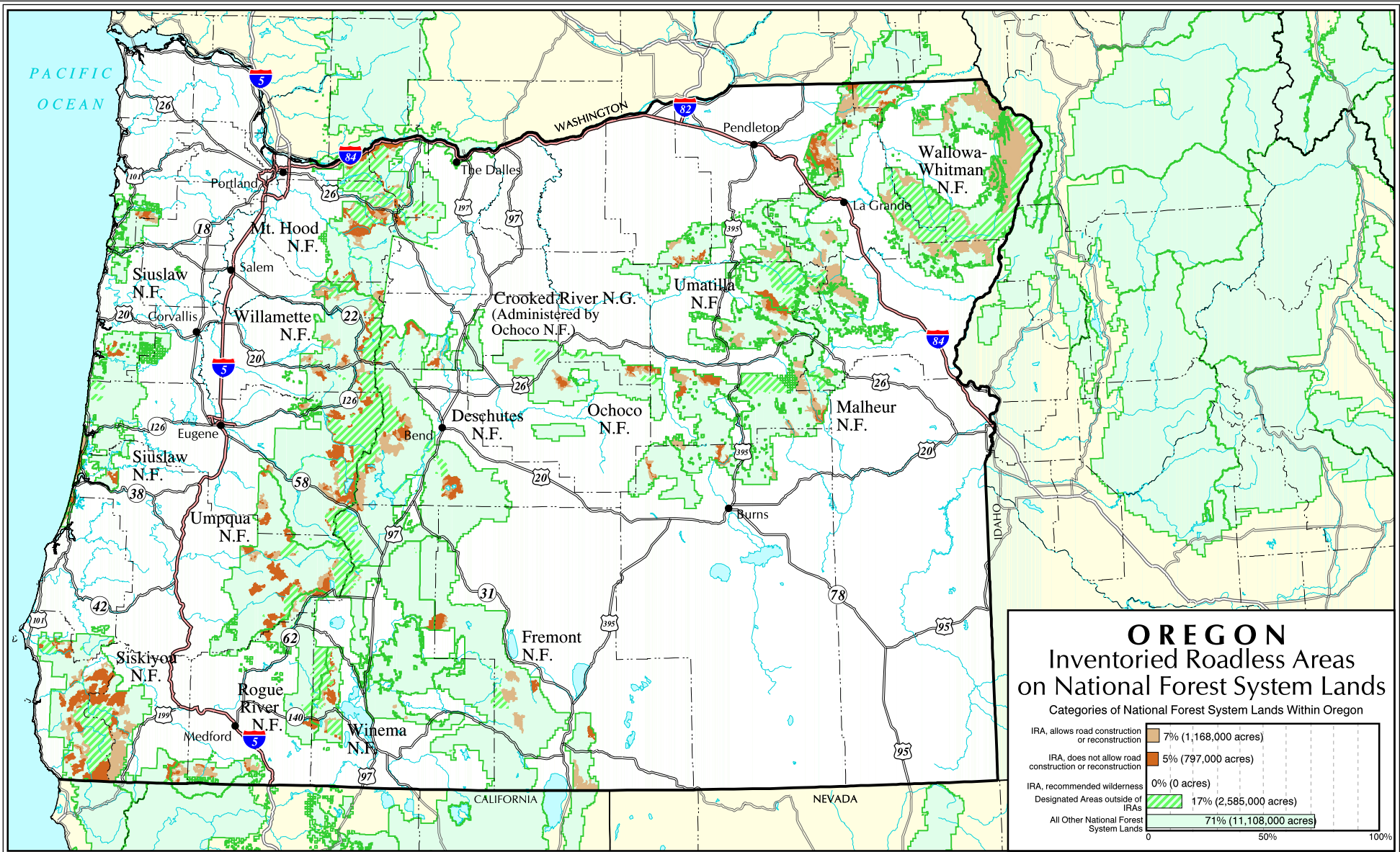
The USDA Forest Service uses the most current and complete data available. GIS data and product accuracy may vary. Using GIS products for purposes other than those for which they were intended may yield inaccurate or misleading results. The USDA Forest Service reserves the right to correct, update, modify, or replace GIS products without notification.



September 15, 2000  
Data Supplied by Ouachita National Forest  
Contact: Ouachita N.F.  
Box 1270, Federal Bldg.  
Hot Springs Nat'l Park, AR 71902  
(501) 321-5202

- Inventoried Roadless Area where road construction or reconstruction is allowed
- Inventoried Roadless Area where road construction or reconstruction is not allowed
- Inventoried Roadless Area where road construction or reconstruction is not allowed, and the forest plan recommends as wilderness
- Designated Areas outside of Inventoried Roadless Areas
- National Forest System lands outside of Inventoried Roadless Areas - not all private land is shown on the map
- Interstate Highway
- Other Highways
- County boundaries



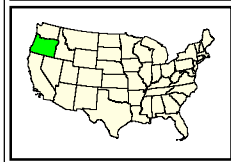


## OREGON

### Inventoried Roadless Areas on National Forest System Lands

Categories of National Forest System Lands Within Oregon

IRA, allows road construction or reconstruction	7% (1,168,000 acres)
IRA, does not allow road construction or reconstruction	5% (797,000 acres)
IRA, recommended wilderness	0% (0 acres)
Designated Areas outside of IRAs	17% (2,585,000 acres)
All Other National Forest System Lands	71% (11,108,000 acres)




The USDA Forest Service uses the most current and complete data available. GIS data and product accuracy may vary. Using GIS products for purposes other than those for which they were intended may yield inaccurate or misleading results. The USDA Forest Service reserves the right to correct, update, modify, or replace GIS products without notification.



September 15, 2000  
 Data Supplied by individual National Forests  
 Contact the National Forest Offices  
 for further information.

Lambert Conformal Conic Projection



- Inventoried Roadless Area where road construction or reconstruction is allowed
- Inventoried Roadless Area where road construction or reconstruction is not allowed
- Inventoried Roadless Area where road construction or reconstruction is not allowed, and the forest plan recommends as wilderness
- Designated Areas outside of Inventoried Roadless Areas
- National Forest System lands outside of Inventoried Roadless Areas - not all private land is shown on the map
- Interstate Highway
- Other Highways
- County boundaries

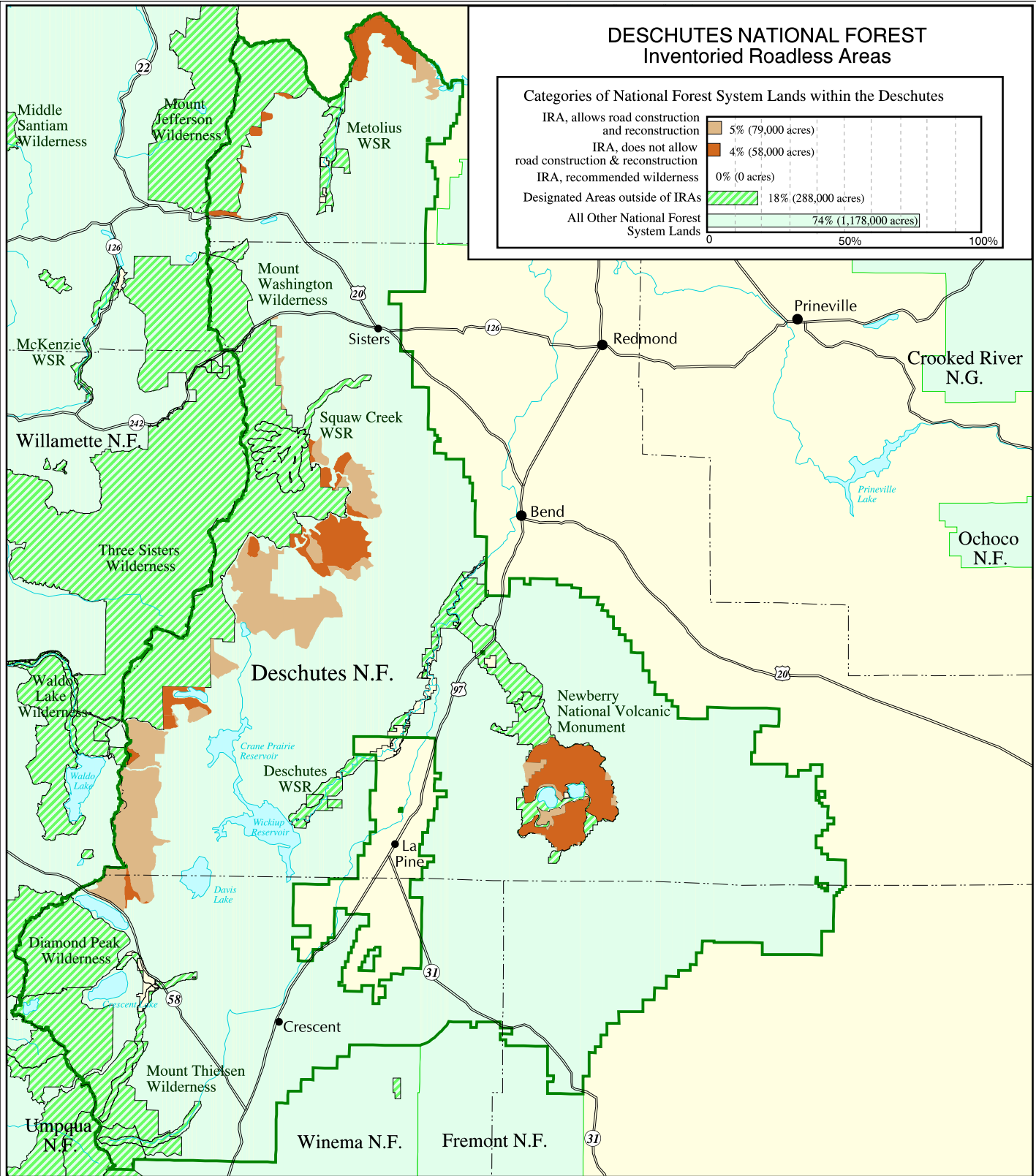


Oregon

### DESCHUTES NATIONAL FOREST Inventoried Roadless Areas

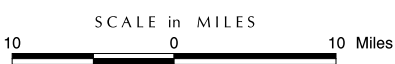
#### Categories of National Forest System Lands within the Deschutes

IRA, allows road construction and reconstruction	5% (79,000 acres)
IRA, does not allow road construction & reconstruction	4% (58,000 acres)
IRA, recommended wilderness	0% (0 acres)
Designated Areas outside of IRAs	18% (288,000 acres)
All Other National Forest System Lands	74% (1,178,000 acres)



The USDA Forest Service uses the most current and complete data available. GIS data and product accuracy may vary. Using GIS products for purposes other than those for which they were intended may yield inaccurate or misleading results. The USDA Forest Service reserves the right to correct, update, modify, or replace GIS products without notification.

September 15, 2000  
Data Supplied by Deschutes National Forest  
Contact: Deschutes N.F.  
1645 Highway 20 East  
Bend, OR 97701  
(541) 383-5300



- Inventoried Roadless Area where road construction or reconstruction is allowed
- Inventoried Roadless Area where road construction or reconstruction is not allowed
- Inventoried Roadless Area where road construction or reconstruction is not allowed, and the forest plan recommends as wilderness
- Designated Areas outside of Inventoried Roadless Areas
- National Forest System lands outside of Inventoried Roadless Areas - not all private land is shown on the map
- Interstate Highway
- Other Highways
- County boundaries

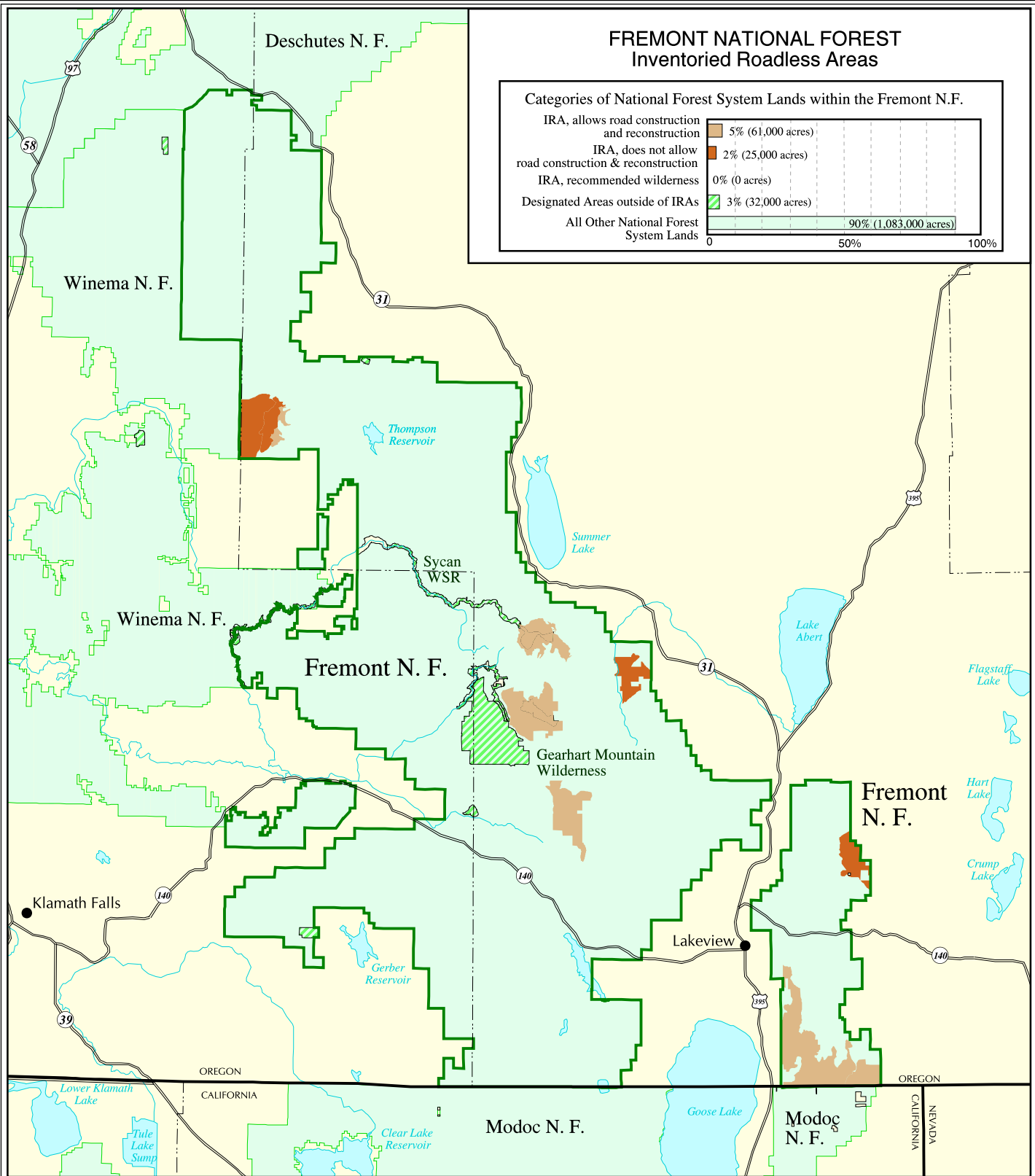
Deschutes National Forest



### FREMONT NATIONAL FOREST Inventoried Roadless Areas

Categories of National Forest System Lands within the Fremont N.F.

IRA, allows road construction and reconstruction	5% (61,000 acres)
IRA, does not allow road construction & reconstruction	2% (25,000 acres)
IRA, recommended wilderness	0% (0 acres)
Designated Areas outside of IRAs	3% (32,000 acres)
All Other National Forest System Lands	90% (1,083,000 acres)




The USDA Forest Service uses the most current and complete data available. GIS data and product accuracy may vary. Using GIS products for purposes other than those for which they were intended may yield inaccurate or misleading results. The USDA Forest Service reserves the right to correct, update, modify, or replace GIS products without notification.

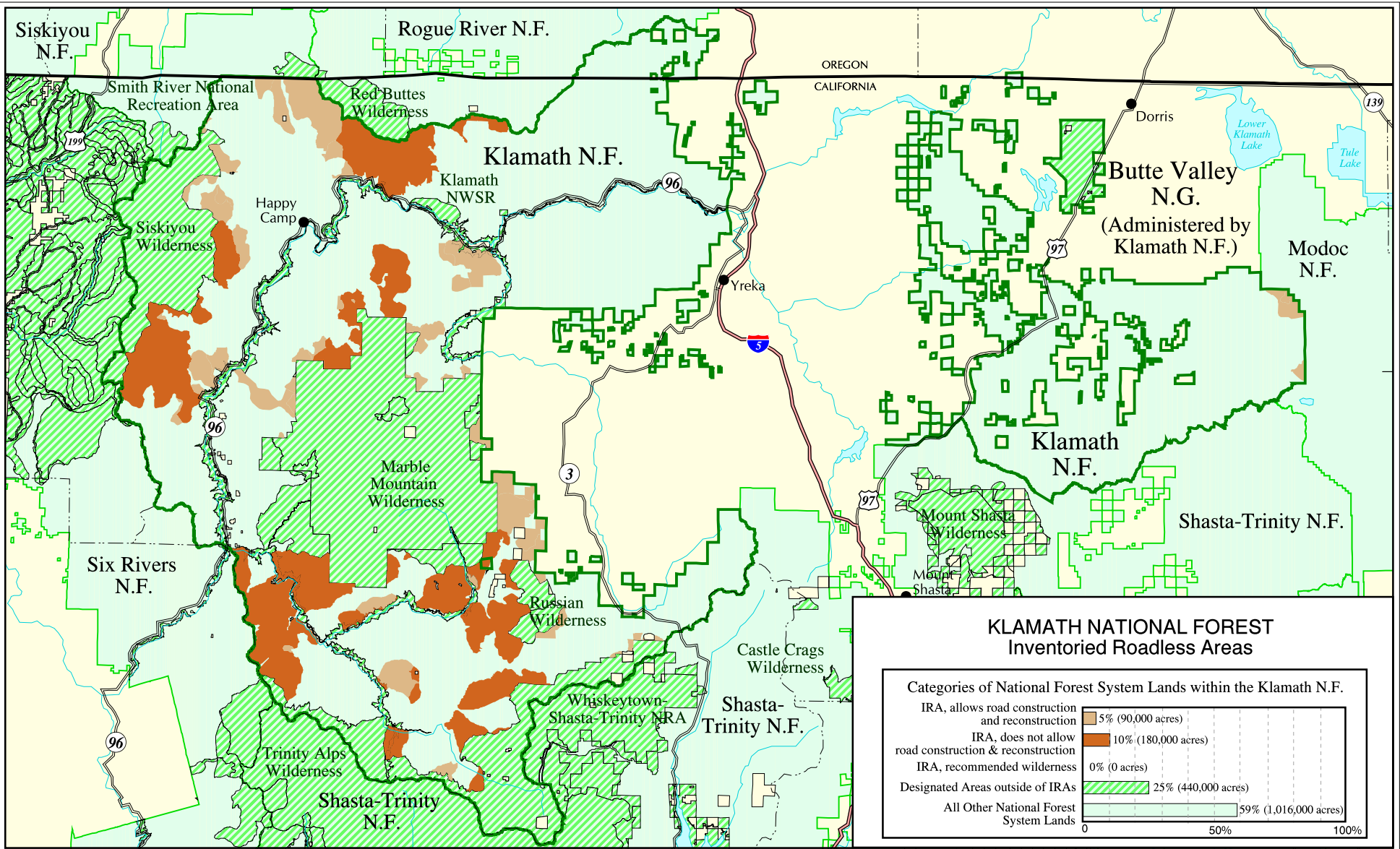
September 15, 2000  
Data Supplied by Fremont National Forest  
Contact: Fremont N.F.  
HC 10, Box 337  
1300 South G Street  
Lakeview, OR 97630  
(541) 947-2151



SCALE in MILES



- Inventoried Roadless Area where road construction or reconstruction is allowed
- Inventoried Roadless Area where road construction or reconstruction is not allowed
- Inventoried Roadless Area where road construction or reconstruction is not allowed, and the forest plan recommends as wilderness
- Designated Areas outside of Inventoried Roadless Areas
- National Forest System lands outside of Inventoried Roadless Areas - not all private land is shown on the map
- Interstate Highway
- Other Highways
- County boundaries



**KLAMATH NATIONAL FOREST  
Inventoried Roadless Areas**

Categories of National Forest System Lands within the Klamath N.F.

IRA, allows road construction and reconstruction	5% (90,000 acres)
IRA, does not allow road construction & reconstruction	10% (180,000 acres)
IRA, recommended wilderness	0% (0 acres)
Designated Areas outside of IRAs	25% (440,000 acres)
All Other National Forest System Lands	59% (1,016,000 acres)

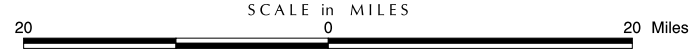


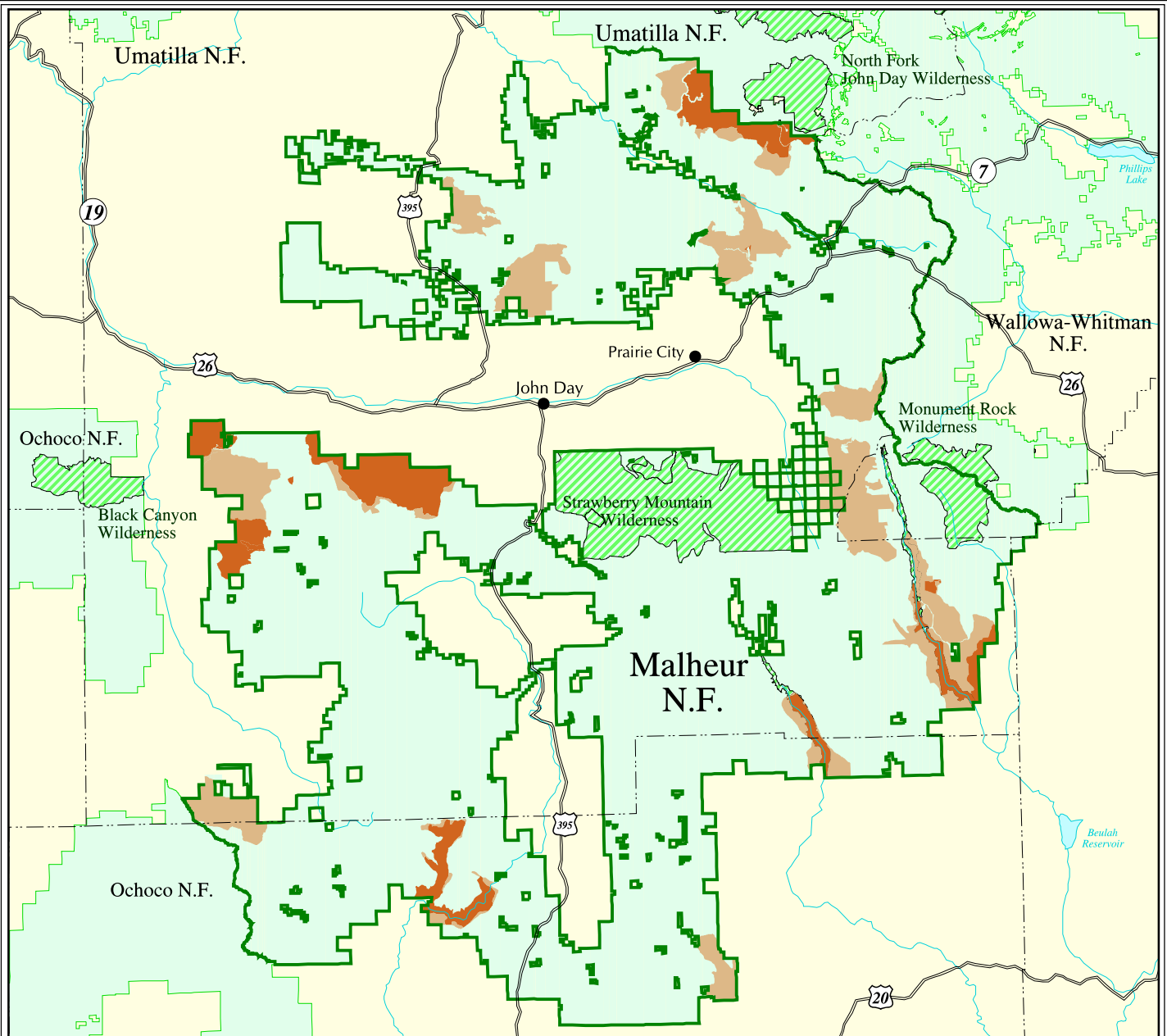
The USDA Forest Service uses the most current and complete data available. GIS data and product accuracy may vary. Using GIS products for purposes other than those for which they were intended may yield inaccurate or misleading results. The USDA Forest Service reserves the right to correct, update, modify, or replace GIS products without notification.




September 15, 2000  
Data Supplied by Klamath National Forest  
Contact: Klamath N.F.  
1312 Fairlane Road  
Yreka, CA 96097  
(530) 842-6131

- Inventoried Roadless Area where road construction or reconstruction is allowed
- Inventoried Roadless Area where road construction or reconstruction is not allowed
- Inventoried Roadless Area where road construction or reconstruction is not allowed, and the forest plan recommends as wilderness
- Designated Areas outside of Inventoried Roadless Areas
- National Forest System lands outside of Inventoried Roadless Areas - not all private land is shown on the map
- Interstate Highway
- Other Highways
- County boundaries



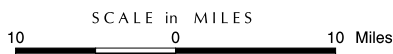


**MALHEUR NATIONAL FOREST  
Inventoried Roadless Areas**



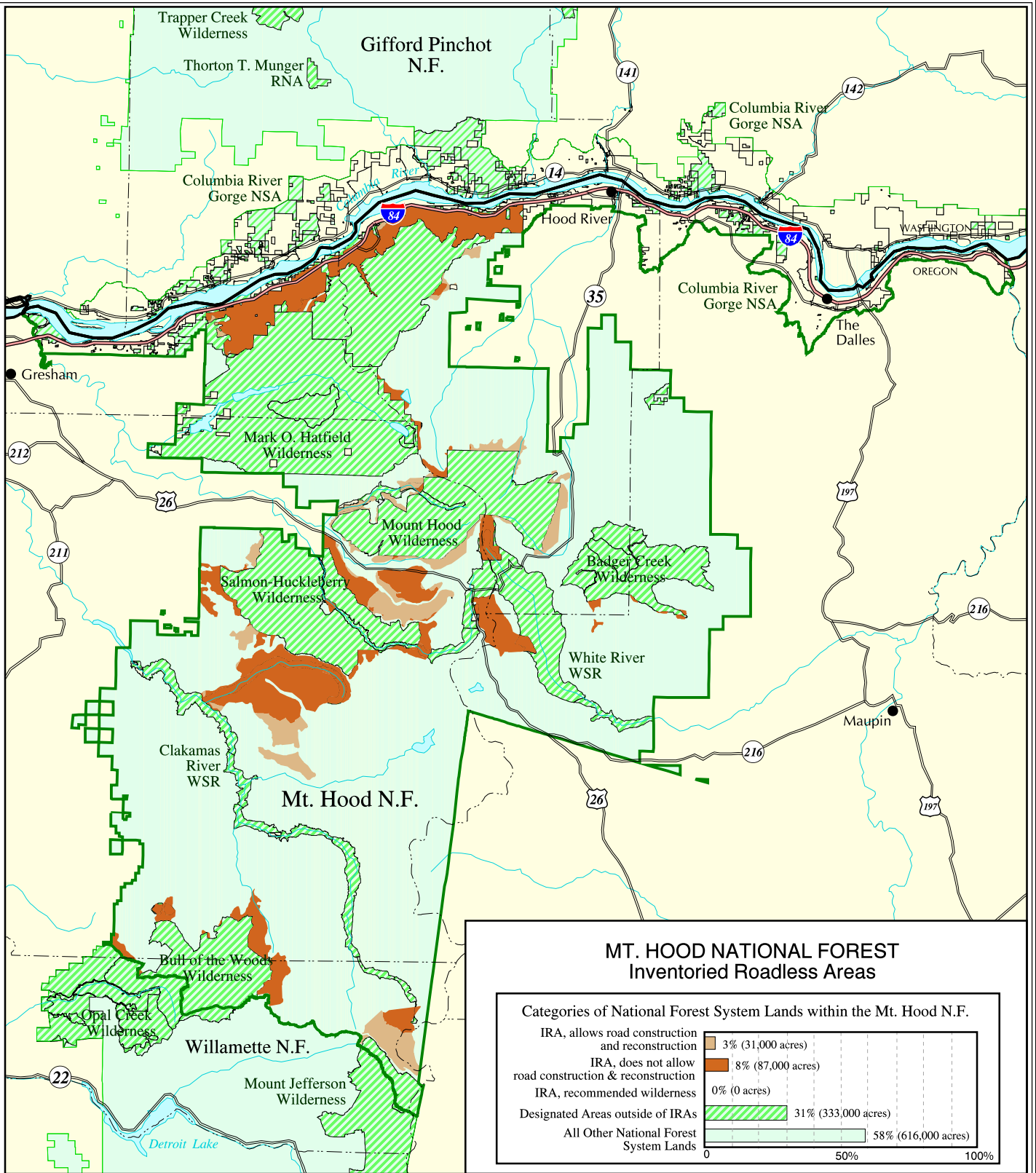
The USDA Forest Service uses the most current and complete data available. GIS data and product accuracy may vary. Using GIS products for purposes other than those for which they were intended may yield inaccurate or misleading results. The USDA Forest Service reserves the right to correct, update, modify, or replace GIS products without notification.

September 15, 2000  
Data Supplied by Malheur National Forest  
Contact: Malheur N.F.  
PO Box 909  
John Day, OR 97845  
(541) 575-3000



- Inventoried Roadless Area where road construction or reconstruction is allowed
- Inventoried Roadless Area where road construction or reconstruction is not allowed
- Inventoried Roadless Area where road construction or reconstruction is not allowed, and the forest plan recommends as wilderness
- Designated Areas outside of Inventoried Roadless Areas
- National Forest System lands outside of Inventoried Roadless Areas - not all private land is shown on the map
- Interstate Highway
- Other Highways
- County boundaries

Oregon



### MT. HOOD NATIONAL FOREST Inventoried Roadless Areas

Categories of National Forest System Lands within the Mt. Hood N.F.

IRA, allows road construction and reconstruction	3% (31,000 acres)
IRA, does not allow road construction & reconstruction	8% (87,000 acres)
IRA, recommended wilderness	0% (0 acres)
Designated Areas outside of IRAs	31% (333,000 acres)
All Other National Forest System Lands	58% (616,000 acres)



The USDA Forest Service uses the most current and complete data available. GIS data and product accuracy may vary. Using GIS products for purposes other than those for which they were intended may yield inaccurate or misleading results. The USDA Forest Service reserves the right to correct, update, modify, or replace GIS products without notification.

September 15, 2000  
Data Supplied by Mt. Hood National Forest  
Contact: Mt. Hood N.F.  
16400 Champion Way  
Sandy, OR 97055  
(503) 668-1700



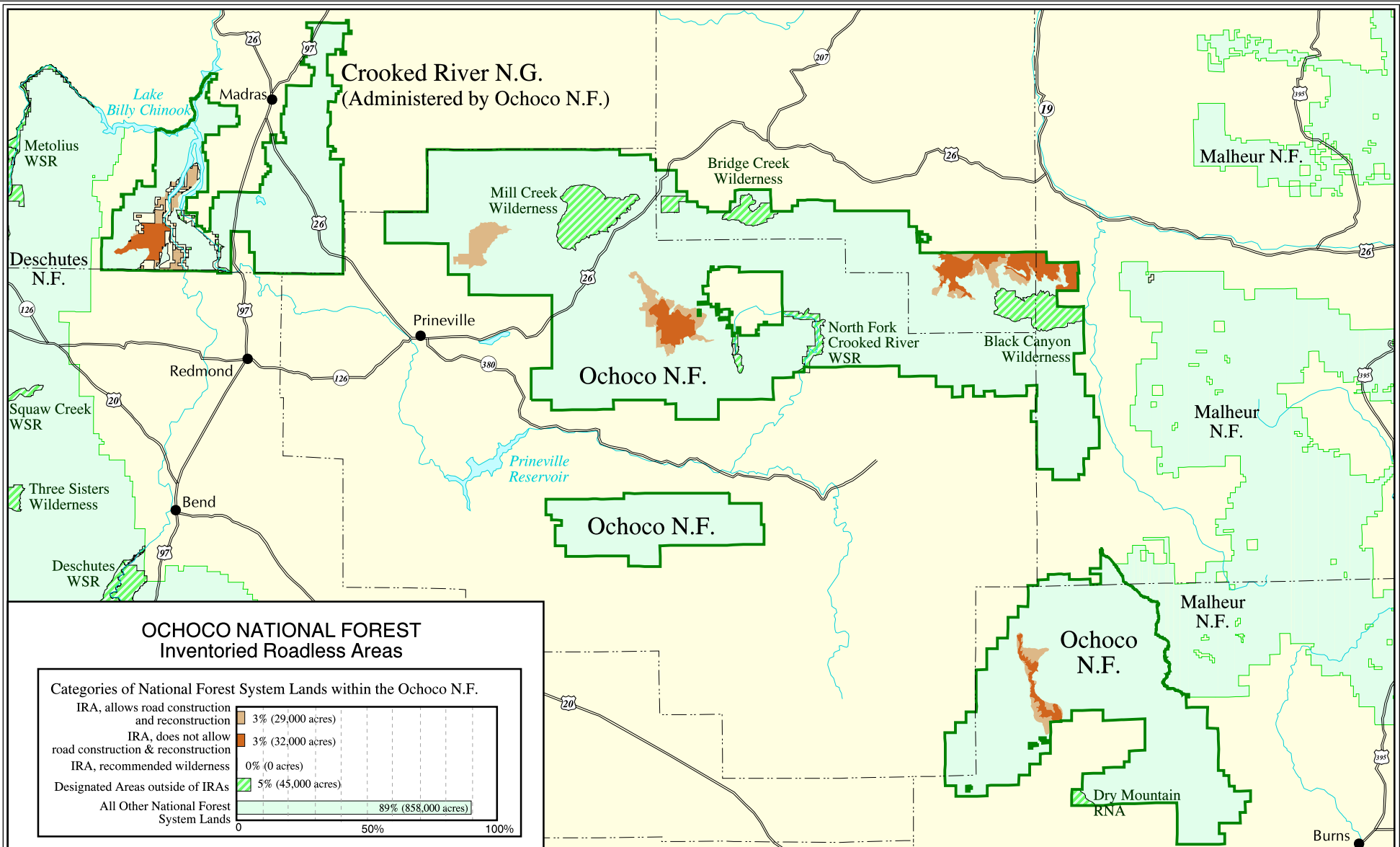
SCALE in MILES




- Inventoried Roadless Area where road construction or reconstruction is allowed
  - Inventoried Roadless Area where road construction or reconstruction is not allowed
  - Inventoried Roadless Area where road construction or reconstruction is not allowed, and the forest plan recommends as wilderness
  - Designated Areas outside of Inventoried Roadless Areas
  - National Forest System lands outside of Inventoried Roadless Areas - not all private land is shown on the map
- Interstate Highway    
  Other Highways    
  County boundaries

Mt. Hood National Forest





**OCHOCO NATIONAL FOREST  
Inventoried Roadless Areas**

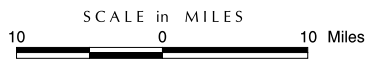


The USDA Forest Service uses the most current and complete data available. GIS data and product accuracy may vary. Using GIS products for purposes other than those for which they were intended may yield inaccurate or misleading results. The USDA Forest Service reserves the right to correct, update, modify, or replace GIS products without notification.



September 15, 2000  
Data Supplied by Ochocho National Forest  
Contact: Ochocho N.F.  
3160 NE 3rd Street, Box 490  
Prineville, OR 97754  
(541) 416-6500

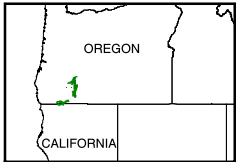
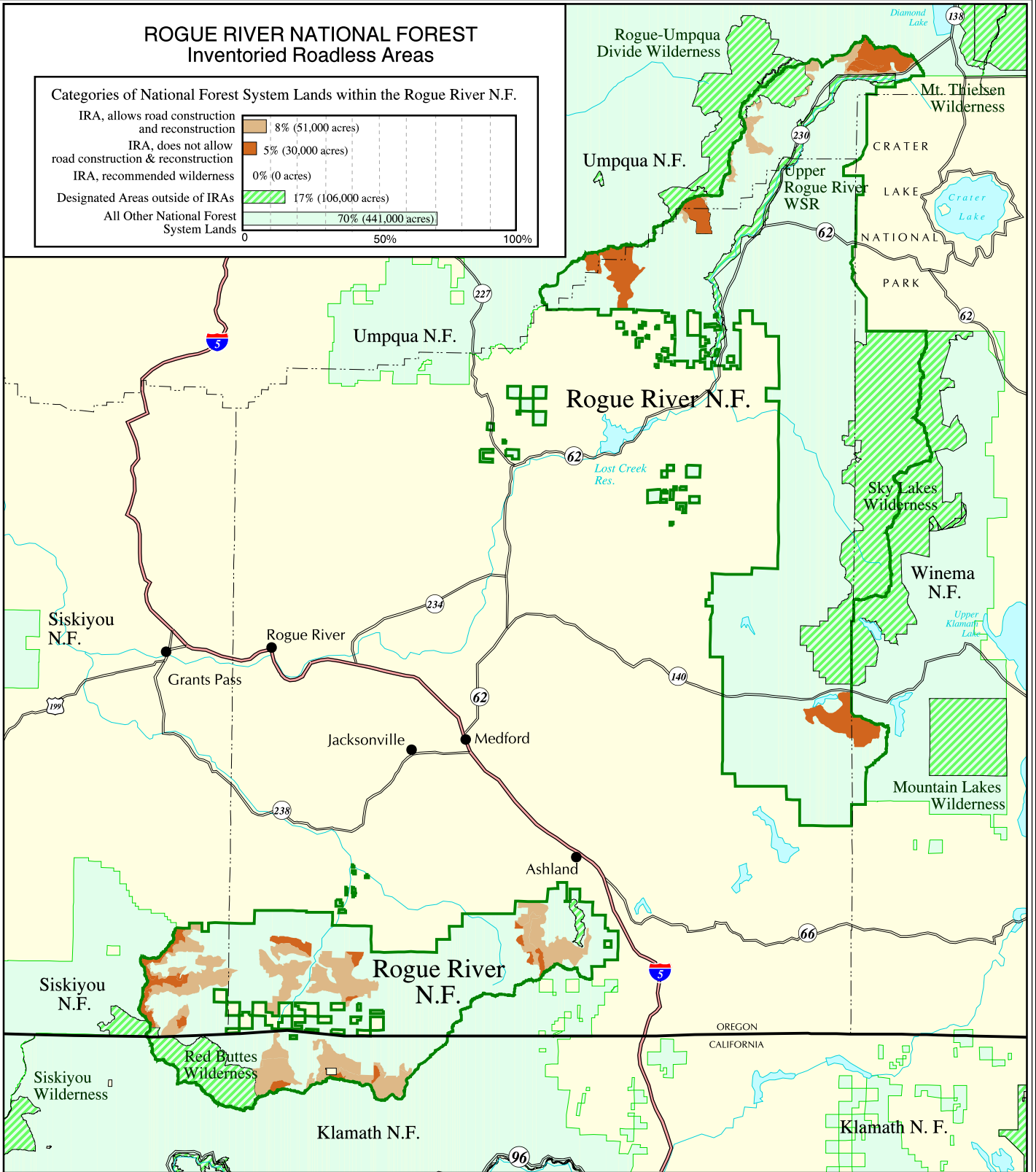
- Inventoried Roadless Area where road construction or reconstruction is allowed
- Inventoried Roadless Area where road construction or reconstruction is not allowed, and the forest plan recommends as wilderness
- Designated Areas outside of Inventoried Roadless Areas
- National Forest System lands outside of Inventoried Roadless Areas - not all private land is shown on the map
- Interstate Highway
- Other Highways
- County boundaries



### ROGUE RIVER NATIONAL FOREST Inventoried Roadless Areas


Categories of National Forest System Lands within the Rogue River N.F.

IRA, allows road construction and reconstruction	8% (51,000 acres)
IRA, does not allow road construction & reconstruction	5% (30,000 acres)
IRA, recommended wilderness	0% (0 acres)
Designated Areas outside of IRAs	17% (106,000 acres)
All Other National Forest System Lands	70% (441,000 acres)



The USDA Forest Service uses the most current and complete data available. GIS data and product accuracy may vary. Using GIS products for purposes other than those for which they were intended may yield inaccurate or misleading results. The USDA Forest Service reserves the right to correct, update, modify, or replace GIS products without notification.

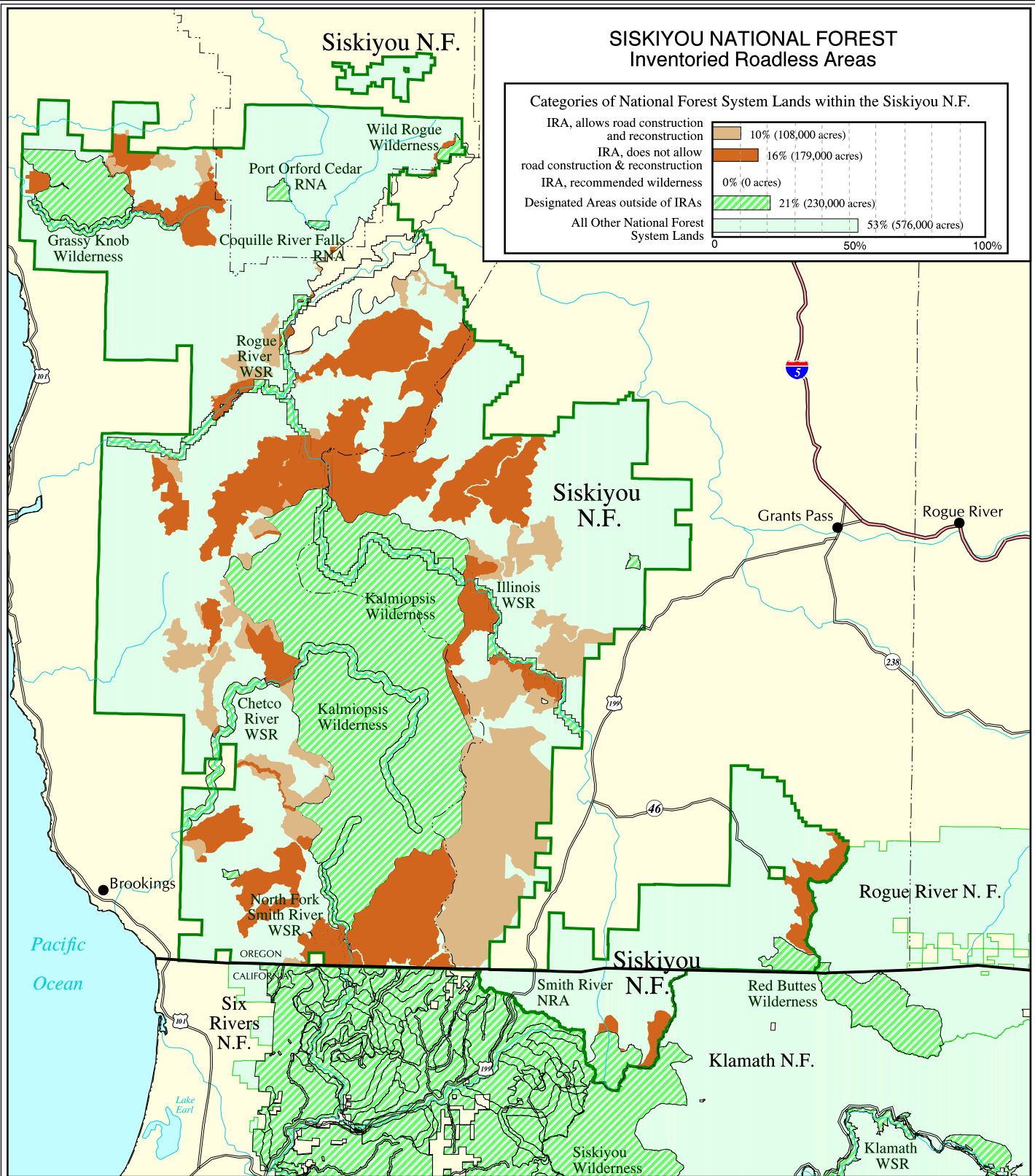
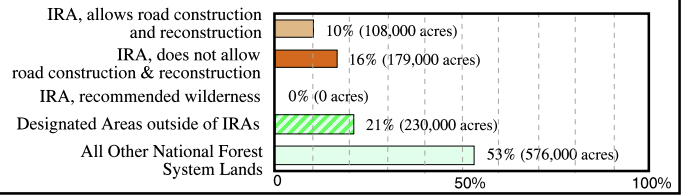
September 15, 2000  
 Data Supplied by Rogue River National Forest  
 Contact: Rogue River N.F.  
 333 W. 8th Street  
 Box 520  
 Medford, OR 97501-0209  
 (541)858-2200



- Inventoried Roadless Area where road construction or reconstruction is allowed
- Inventoried Roadless Area where road construction or reconstruction is not allowed
- Inventoried Roadless Area where road construction or reconstruction is not allowed, and the forest plan recommends as wilderness
- Designated Areas outside of Inventoried Roadless Areas
- National Forest System lands outside of Inventoried Roadless Areas - not all private land is shown on the map
- Interstate Highway
- Other Highways
- County boundaries

### SISKIYOU NATIONAL FOREST Inventoried Roadless Areas

#### Categories of National Forest System Lands within the Siskiyou N.F.



The USDA Forest Service uses the most current and complete data available. GIS data and product accuracy may vary. Using GIS products for purposes other than those for which they were intended may yield inaccurate or misleading results. The USDA Forest Service reserves the right to correct, update, modify, or replace GIS products without notification.

September 15, 2000  
 Data Supplied by Siskiyou National Forest  
 Contact: Siskiyou N.F.  
 200 NE Greenfield Road  
 Box 440  
 Grants Pass, OR 97528-0242  
 (541) 471-6500



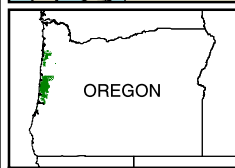
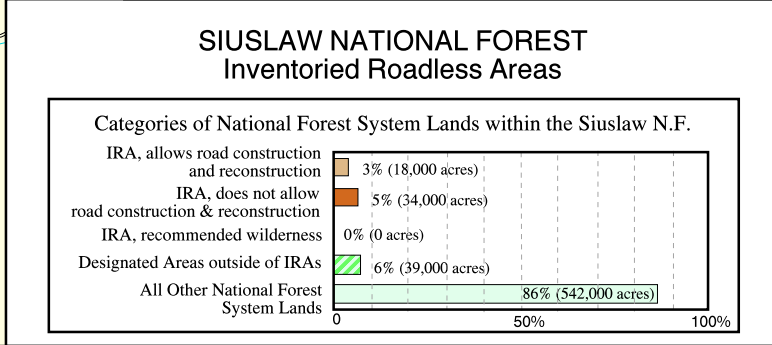
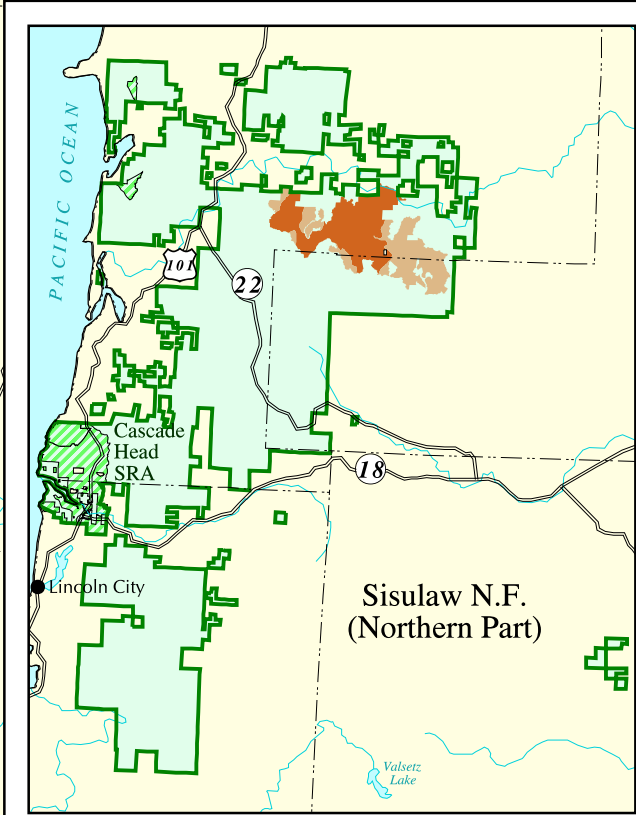
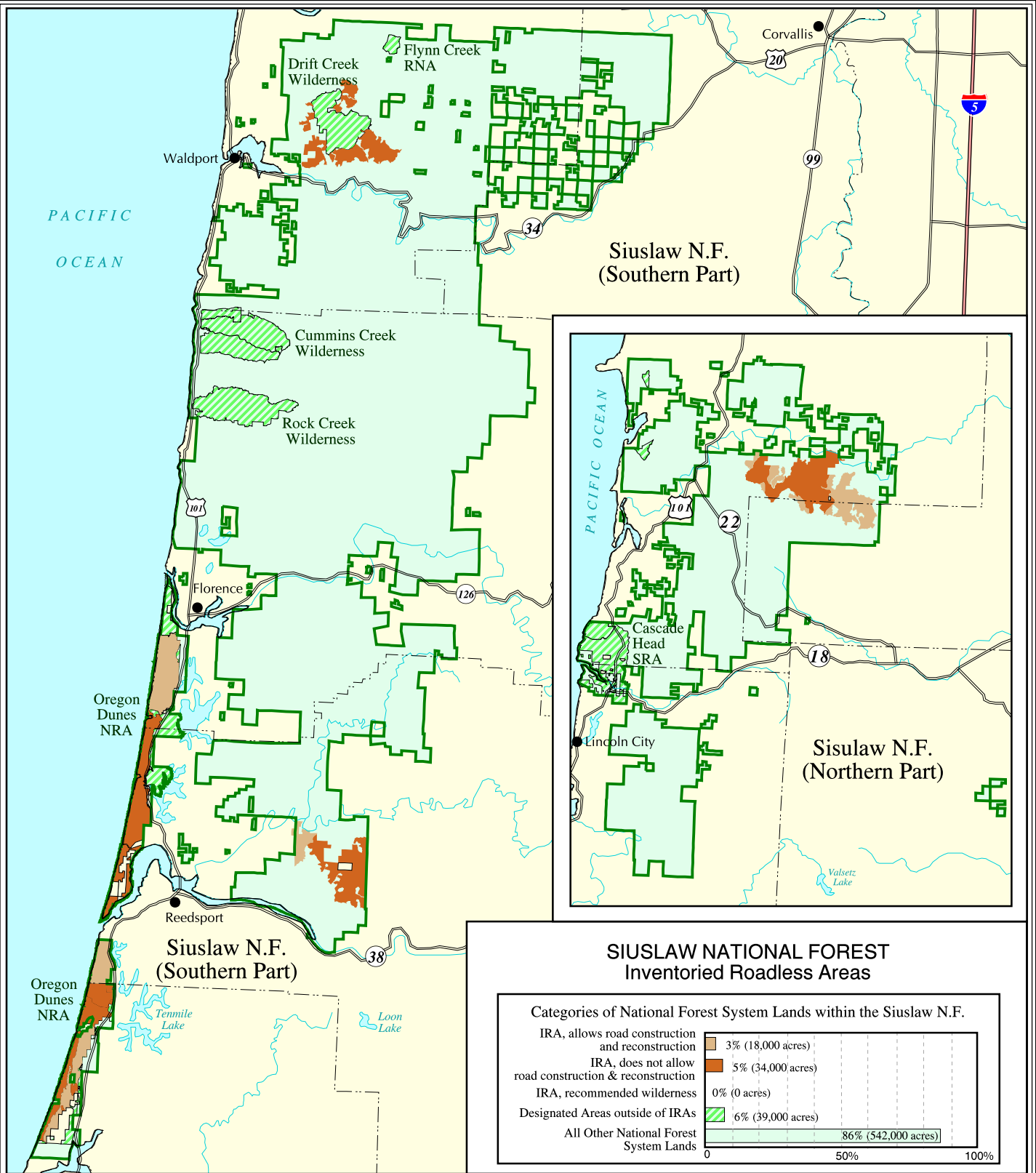
SCALE in MILES



- Inventoried Roadless Area where road construction or reconstruction is allowed
- Inventoried Roadless Area where road construction or reconstruction is not allowed
- Inventoried Roadless Area where road construction or reconstruction is not allowed, and the forest plan recommends as wilderness
- Designated Areas outside of Inventoried Roadless Areas
- National Forest System lands outside of Inventoried Roadless Areas - not all private land is shown on the map

- Interstate Highway
- Other Highways
- County boundaries

Oregon



The USDA Forest Service uses the most current and complete data available. GIS data and product accuracy may vary. Using GIS products for purposes other than those for which they were intended may yield inaccurate or misleading results. The USDA Forest Service reserves the right to correct, update, modify, or replace GIS products without notification.

September 15, 2000  
Data Supplied by Siuslaw National Forest  
Contact: Siuslaw N.F.  
4077 Research Way  
Corvallis, OR 97339  
(541) 750-7000



- Inventoried Roadless Area where road construction or reconstruction is allowed
- Inventoried Roadless Area where road construction or reconstruction is not allowed
- Inventoried Roadless Area where road construction or reconstruction is not allowed, and the forest plan recommends as wilderness
- Designated Areas outside of Inventoried Roadless Areas
- National Forest System lands outside of Inventoried Roadless Areas - not all private land is shown on the map

- Interstate Highway
- Other Highways
- County boundaries

Siuslaw National Forest

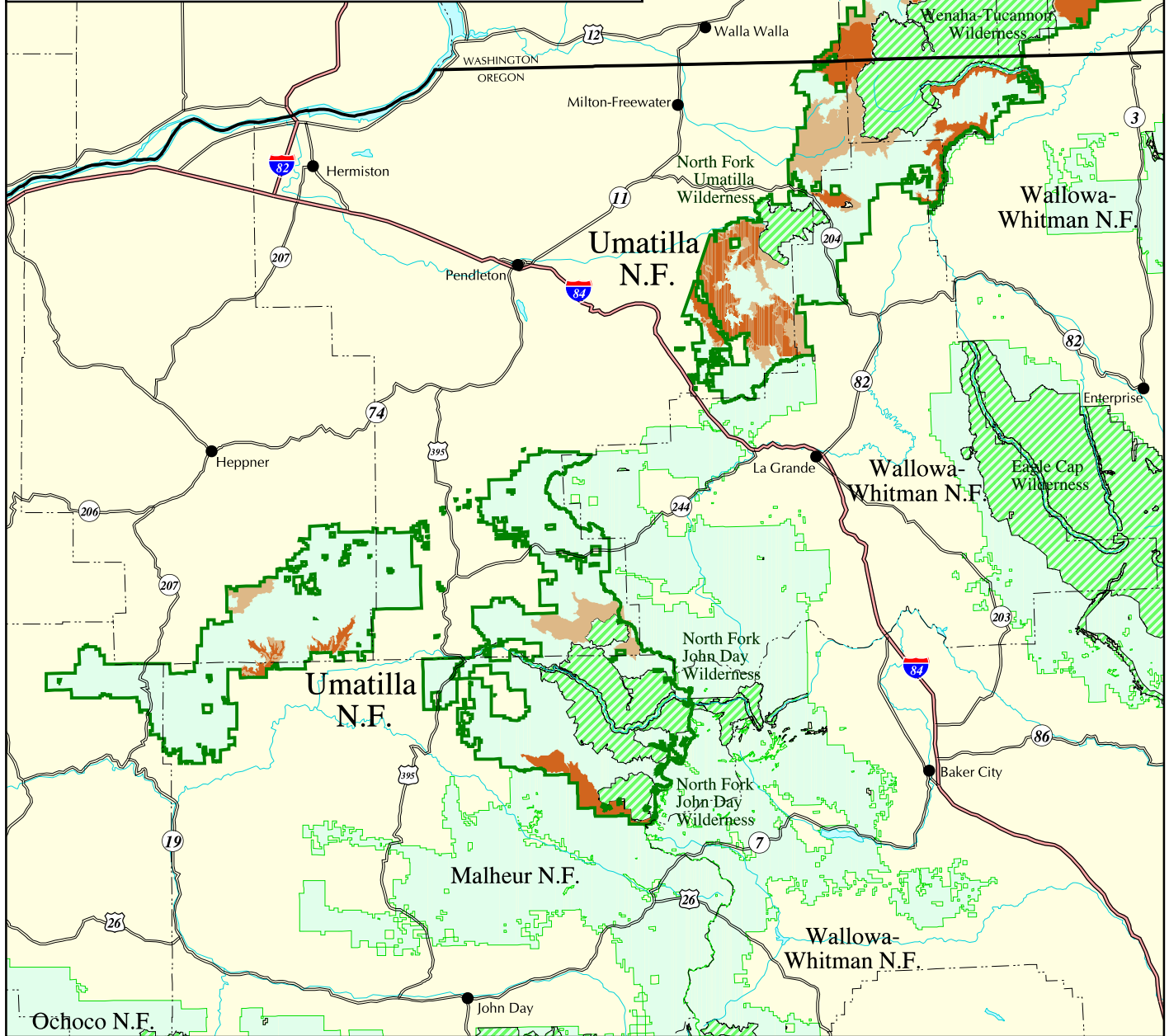


### UMATILLA NATIONAL FOREST Inventoried Roadless Areas

Categories of National Forest System Lands within the Umatilla N.F.

IRA, allows road construction and reconstruction	9% (129,000 acres)
IRA, does not allow road construction & reconstruction	11% (153,000 acres)
IRA, recommended wilderness	0% (0 acres)
Designated Areas outside of IRAs	22% (303,000 acres)
All Other National Forest System Lands	58% (821,000 acres)

0 50% 100%



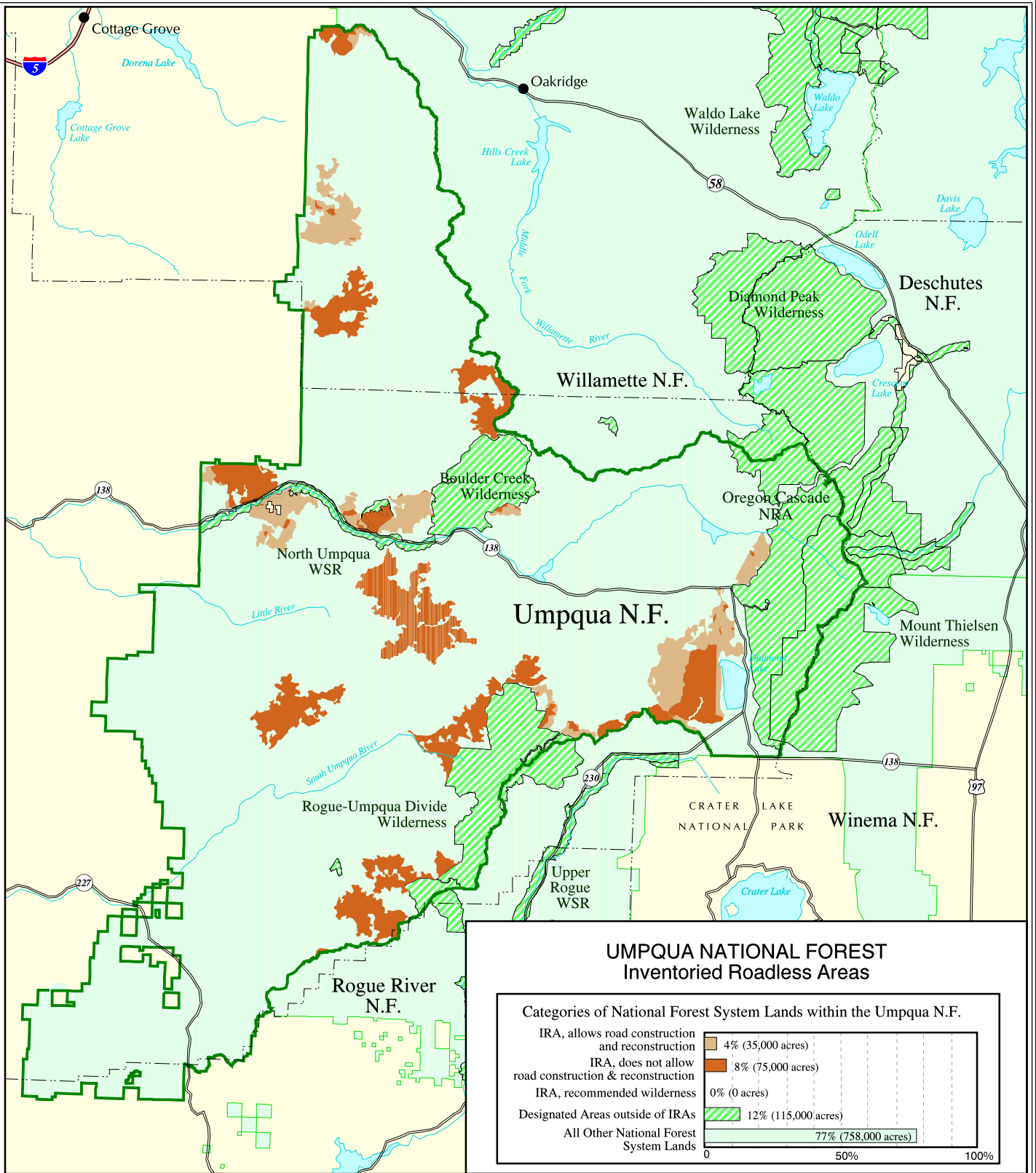
The USDA Forest Service uses the most current and complete data available. GIS data and product accuracy may vary. Using GIS products for purposes other than those for which they were intended may yield inaccurate or misleading results. The USDA Forest Service reserves the right to correct, update, modify, or replace GIS products without notification.

September 15, 2000  
Data Supplied by Umatilla National Forest  
Contact: Umatilla N.F.  
2517 SW Hailey Avenue  
Pendleton, OR 97801  
(541) 278-3720



- Inventoried Roadless Area where road construction or reconstruction is allowed
- Inventoried Roadless Area where road construction or reconstruction is not allowed
- Inventoried Roadless Area where road construction or reconstruction is not allowed, and the forest plan recommends as wilderness
- Designated Areas outside of Inventoried Roadless Areas
- National Forest System lands outside of Inventoried Roadless Areas - not all private land is shown on the map
- Interstate Highway
- Other Highways
- County boundaries

Oregon



### UMPQUA NATIONAL FOREST Inventoried Roadless Areas

Category	Percentage	Acres
IRA, allows road construction and reconstruction	4%	35,000
IRA, does not allow road construction & reconstruction	8%	75,000
IRA, recommended wilderness	0%	0
Designated Areas outside of IRAs	12%	115,000
All Other National Forest System Lands	77%	758,000




The USDA Forest Service uses the most current and complete data available. GIS data and product accuracy may vary. Using GIS products for purposes other than those for which they were intended may yield inaccurate or misleading results. The USDA Forest Service reserves the right to correct, update, modify, or replace GIS products without notification.

September 15, 2000  
 Data Supplied by Umpqua National Forest  
 Contact: Umpqua N.F.  
 2900 Stewart Parkway  
 Box 1008  
 Roseburg, OR 97470  
 (541) 672-6601



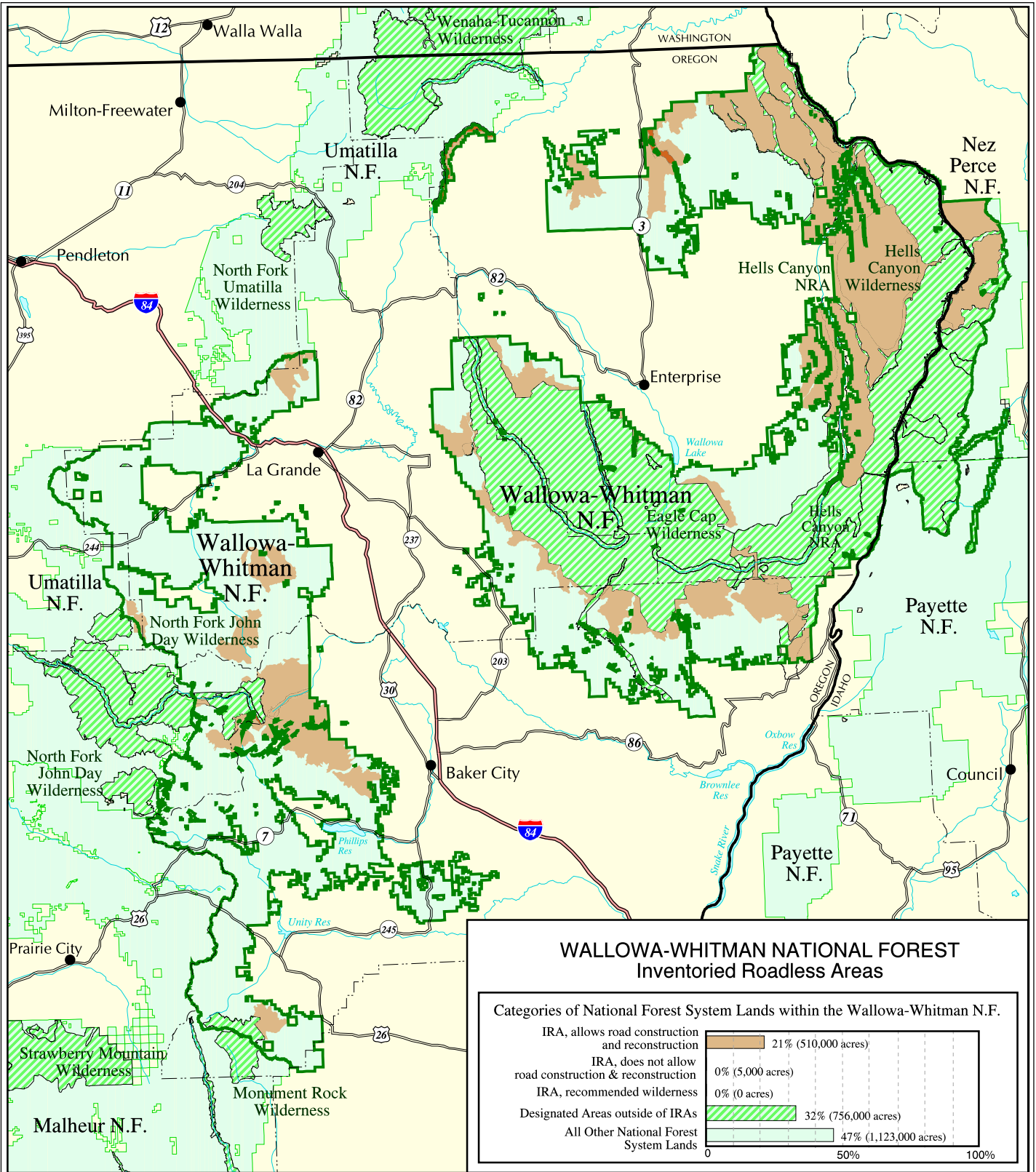
SCALE IN MILES



- Inventoried Roadless Area where road construction or reconstruction is allowed
- Inventoried Roadless Area where road construction or reconstruction is not allowed
- Inventoried Roadless Area where road construction or reconstruction is not allowed, and the forest plan recommends as wilderness
- Designated Areas outside of Inventoried Roadless Areas
- National Forest System lands outside of Inventoried Roadless Areas - not all private land is shown on the map

- Interstate Highway
- Other Highways
- County boundaries

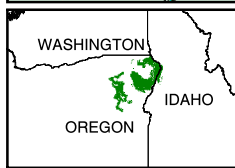
Umpqua National Forest



**WALLOWA-WHITMAN NATIONAL FOREST  
Inventoried Roadless Areas**

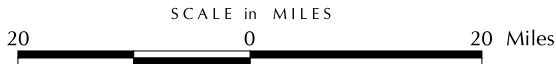
Categories of National Forest System Lands within the Wallowa-Whitman N.F.

IRA, allows road construction and reconstruction	21% (510,000 acres)
IRA, does not allow road construction & reconstruction	0% (5,000 acres)
IRA, recommended wilderness	0% (0 acres)
Designated Areas outside of IRAs	32% (756,000 acres)
All Other National Forest System Lands	47% (1,123,000 acres)



The USDA Forest Service uses the most current and complete data available. GIS data and product accuracy may vary. Using GIS products for purposes other than those for which they were intended may yield inaccurate or misleading results. The USDA Forest Service reserves the right to correct, update, modify, or replace GIS products without notification.

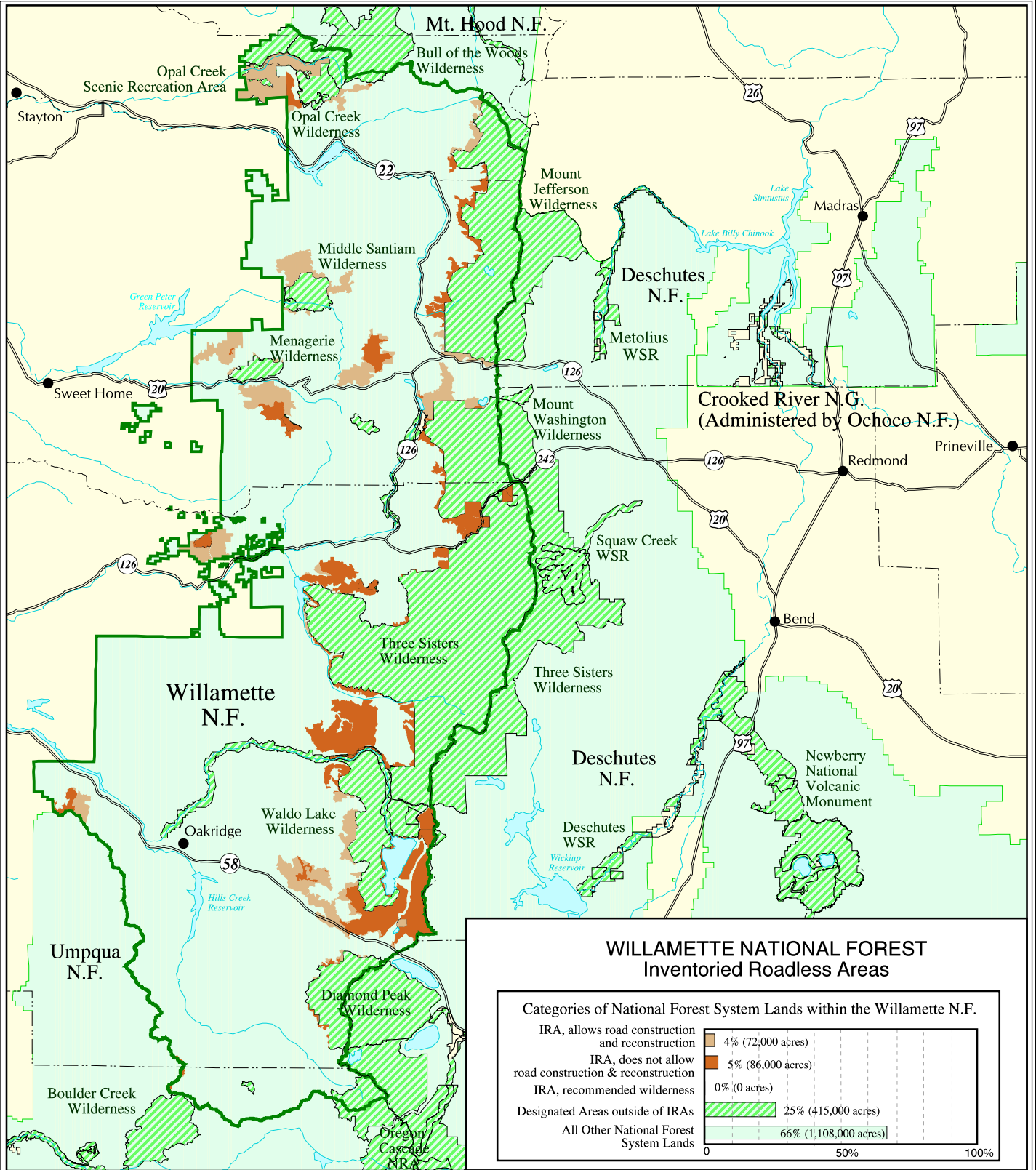
September 15, 2000  
Data Supplied by Wallowa-Whitman National Forest  
Contact: Wallowa-Whitman N.F.  
1550 Dewey  
PO Box 907  
Baker City, OR 97814  
(541) 523-6391



- Inventoried Roadless Area where road construction or reconstruction is allowed
  - Inventoried Roadless Area where road construction or reconstruction is not allowed
  - Inventoried Roadless Area where road construction or reconstruction is not allowed, and the forest plan recommends as wilderness
  - Designated Areas outside of Inventoried Roadless Areas
  - National Forest System lands outside of Inventoried Roadless Areas - not all private land is shown on the map
- Interstate Highway    
  Other Highways    
  County boundaries



Oregon



### WILLAMETTE NATIONAL FOREST Inventoried Roadless Areas

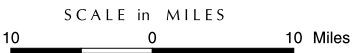
Categories of National Forest System Lands within the Willamette N.F.

IRA, allows road construction and reconstruction	4% (72,000 acres)
IRA, does not allow road construction & reconstruction	5% (86,000 acres)
IRA, recommended wilderness	0% (0 acres)
Designated Areas outside of IRAs	25% (415,000 acres)
All Other National Forest System Lands	66% (1,108,000 acres)



The USDA Forest Service uses the most current and complete data available. GIS data and product accuracy may vary. Using GIS products for purposes other than those for which they were intended may yield inaccurate or misleading results. The USDA Forest Service reserves the right to correct, update, modify, or replace GIS products without notification.

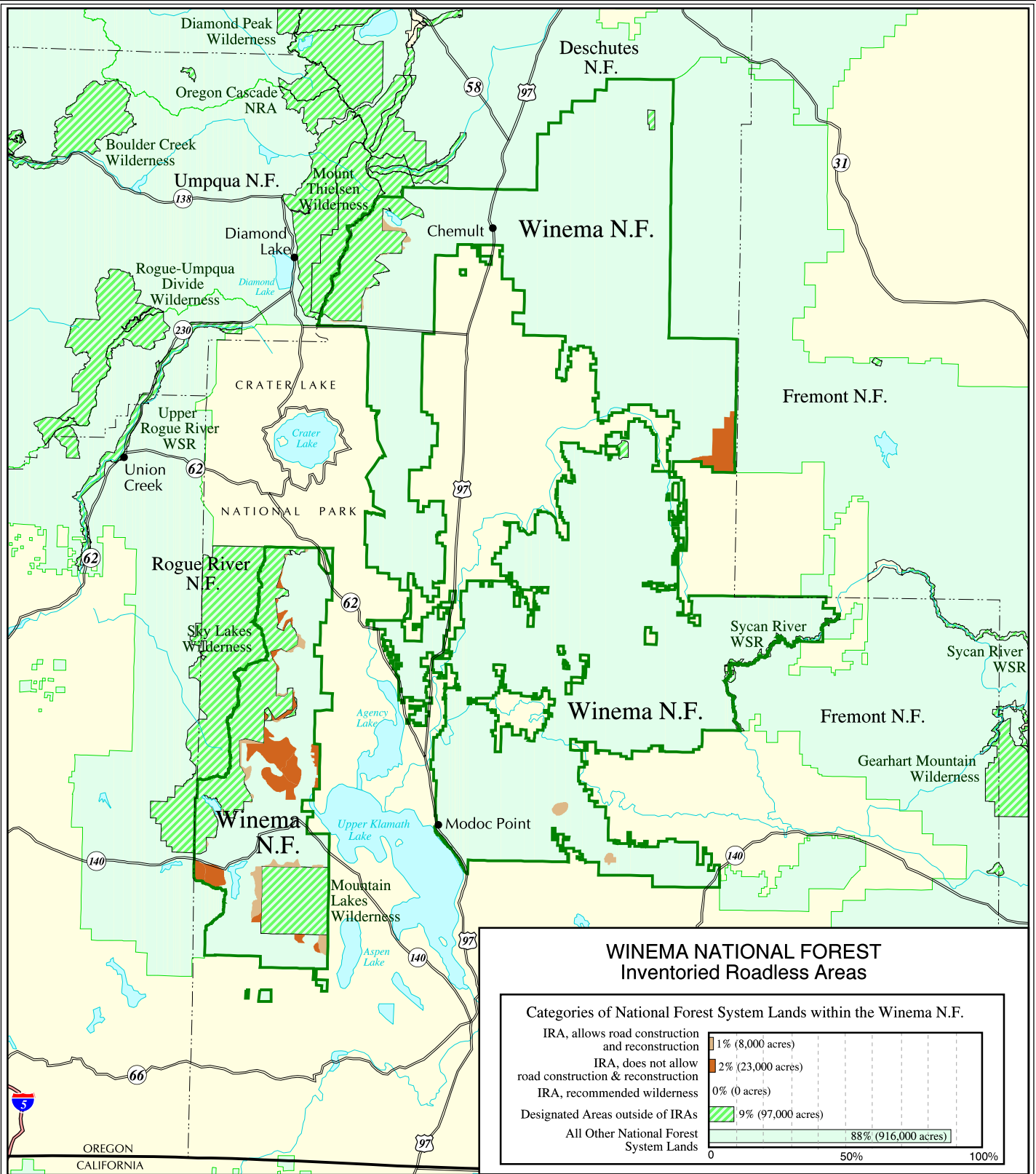
September 15, 2000  
 Data Supplied by Willamette National Forest  
 Contact: Willamette N.F.  
 Federal Bldg. 211 East 7th Ave  
 P.O. Box 10607  
 Eugene, OR 97440  
 (541) 465-6521



- Inventoried Roadless Area where road construction or reconstruction is allowed
  - Inventoried Roadless Area where road construction or reconstruction is not allowed
  - Inventoried Roadless Area where road construction or reconstruction is not allowed, and the forest plan recommends as wilderness
  - Designated Areas outside of Inventoried Roadless Areas
  - National Forest System lands outside of Inventoried Roadless Areas - not all private land is shown on the map
- Interstate Highway    Other Highways    County boundaries

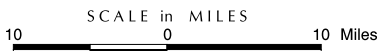
Willamette National Forest





The USDA Forest Service uses the most current and complete data available. GIS data and product accuracy may vary. Using GIS products for purposes other than those for which they were intended may yield inaccurate or misleading results. The USDA Forest Service reserves the right to correct, update, modify, or replace GIS products without notification.

September 15, 2000  
 Data Supplied by Winema National Forest  
 Contact: Winema N.F.  
 2819 Dahlia Street  
 Klamath Falls, OR 97601  
 (541) 883-6714



- Inventoried Roadless Area where road construction or reconstruction is allowed
- Inventoried Roadless Area where road construction or reconstruction is not allowed
- Inventoried Roadless Area where road construction or reconstruction is not allowed, and the forest plan recommends as wilderness
- Designated Areas outside of Inventoried Roadless Areas
- National Forest System lands outside of Inventoried Roadless Areas - not all private land is shown on the map

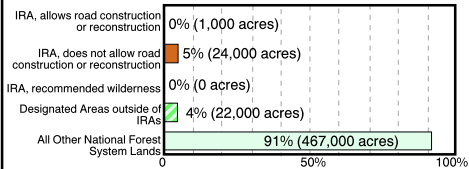
- Interstate Highway
- Other Highways
- County boundaries



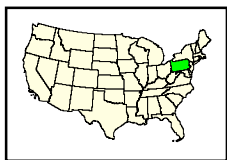
# PENNSYLVANIA

## Inventoried Roadless Areas on National Forest System Lands

### Categories of National Forest System Lands Within Pennsylvania



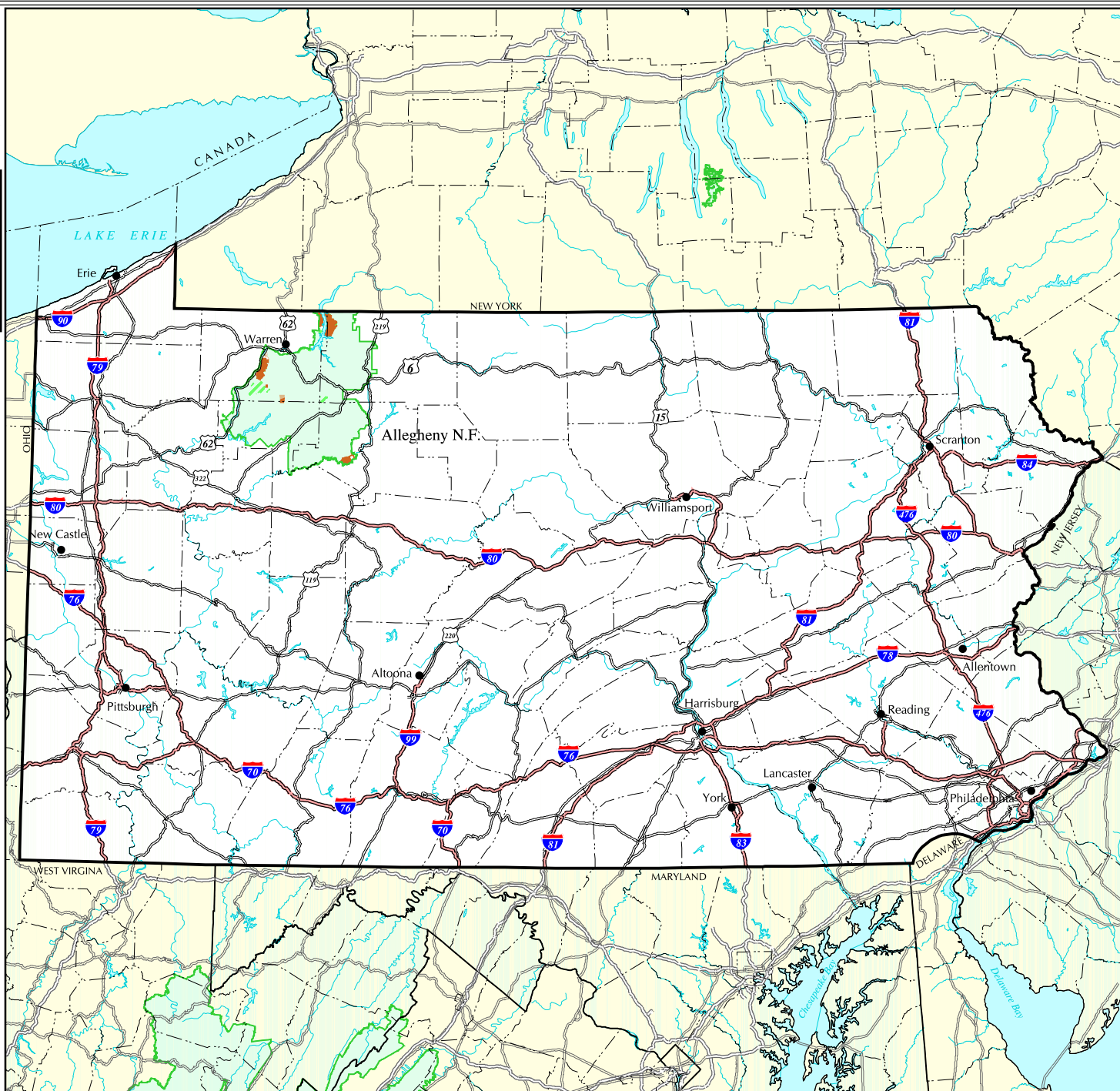
- Inventoried Roadless Area where road construction or reconstruction is allowed
- Inventoried Roadless Area where road construction or reconstruction is not allowed
- Inventoried Roadless Area where road construction or reconstruction is not allowed, and the forest plan recommends as wilderness
- Designated Areas outside of Inventoried Roadless Areas
- National Forest System lands outside of Inventoried Roadless Areas - not all private land is shown on the map
- Interstate Highway
- Other Highways
- County boundaries



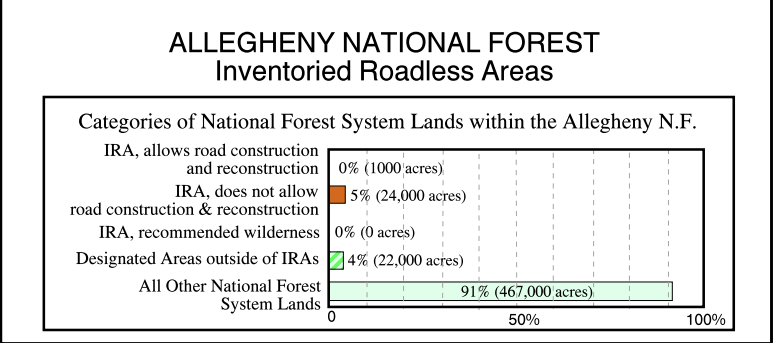
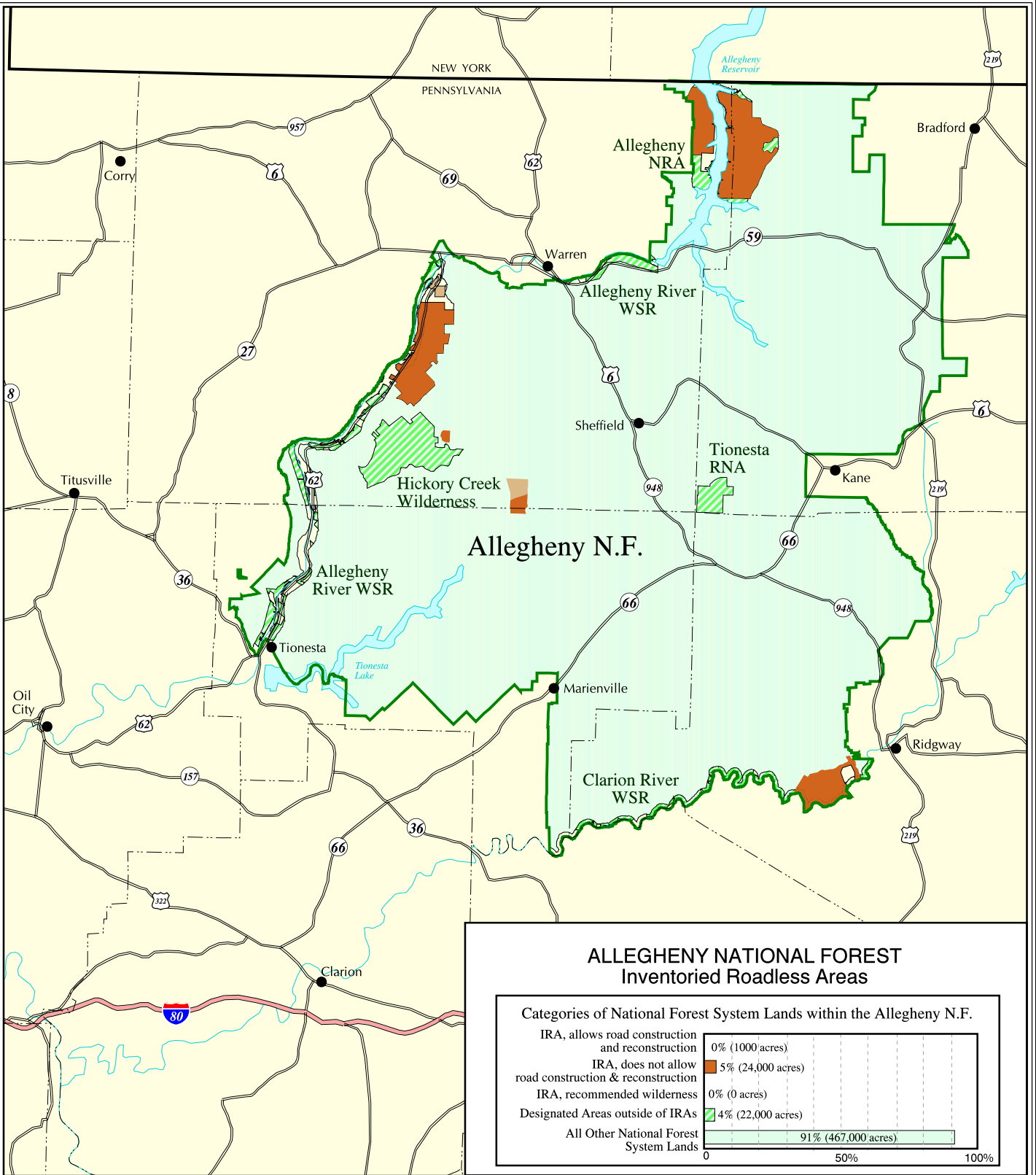
September 15, 2000  
 Data Supplied by individual National Forests.  
 Contact the National Forest Offices  
 for further information.

Lambert Conformal Conic Projection

The USDA Forest Service uses the most current and complete data available. GIS data and product accuracy may vary. Using GIS products for purposes other than those for which they were intended may yield inaccurate or misleading results. The USDA Forest Service reserves the right to correct, update, modify, or replace GIS products without notification.



Pennsylvania



The USDA Forest Service uses the most current and complete data available. GIS data and product accuracy may vary. Using GIS products for purposes other than those for which they were intended may yield inaccurate or misleading results. The USDA Forest Service reserves the right to correct, update, modify, or replace GIS products without notification.

September 15, 2000  
 Data Supplied by Allegheny National Forest  
 Contact: Allegheny N.F.  
 222 Liberty Street  
 P.O. Box 847  
 Warren, PA 16365  
 (814) 723-5150



SCALE in MILES



- Inventoried Roadless Area where road construction or reconstruction is allowed
- Inventoried Roadless Area where road construction or reconstruction is not allowed
- Inventoried Roadless Area where road construction or reconstruction is not allowed, and the forest plan recommends as wilderness
- Designated Areas outside of Inventoried Roadless Areas
- National Forest System lands outside of Inventoried Roadless Areas - not all private land is shown on the map
- Interstate Highway
- Other Highways
- County boundaries

Allegheny National Forest





The USDA Forest Service uses the most current and complete data available. GIS data and product accuracy may vary. Using GIS products for purposes other than those for which they were intended may yield inaccurate or misleading results. The USDA Forest Service reserves the right to correct, update, modify, or replace GIS products without notification.



September 15, 2000  
 Data Supplied by individual National Forests  
 Contact the National Forest Offices  
 for further information.

Lambert Conformal Conic Projection

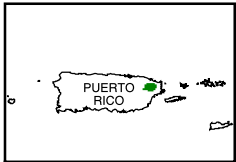
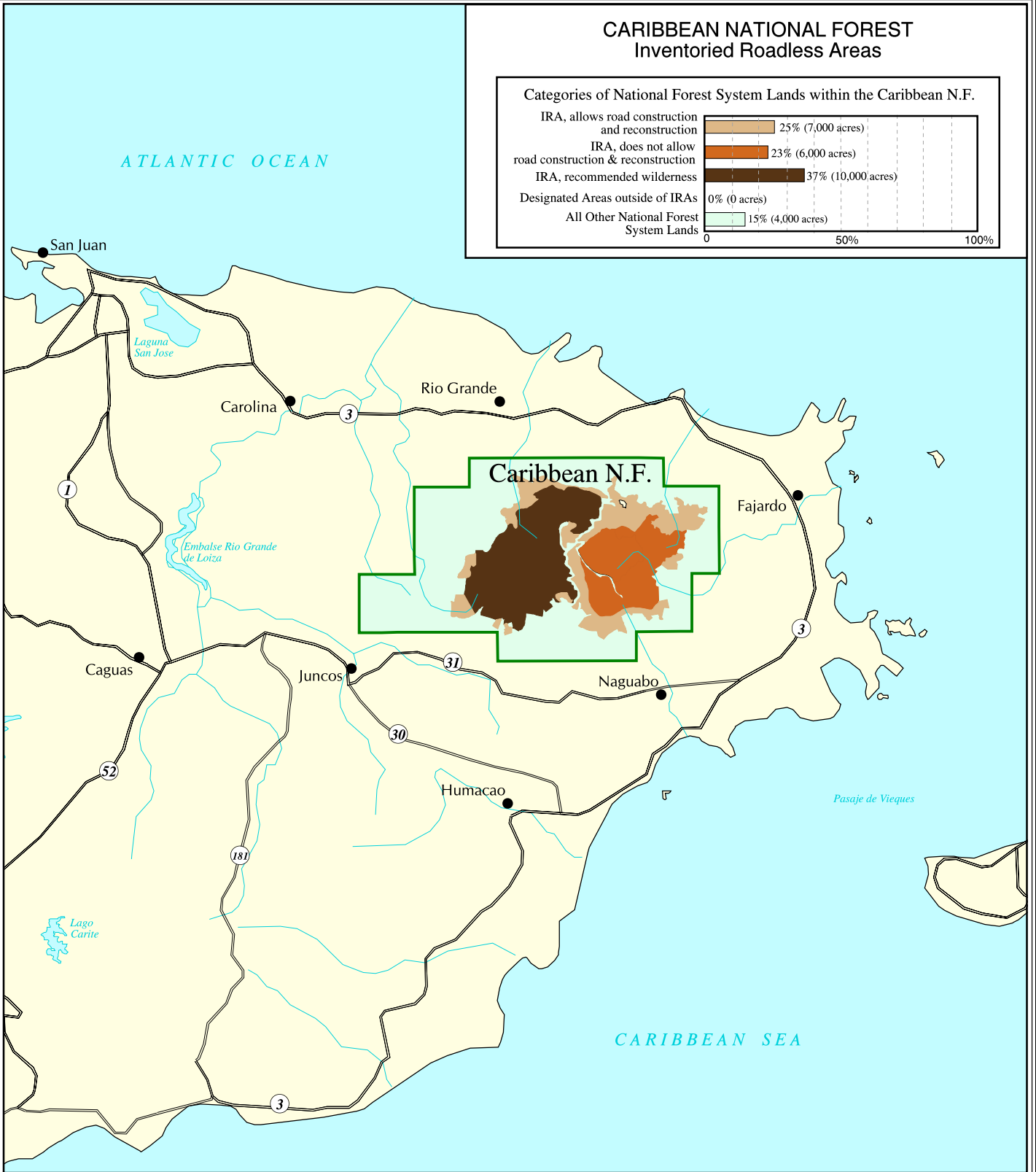
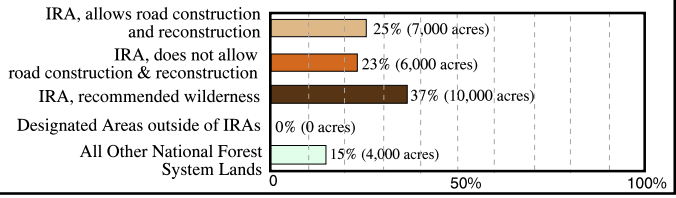
- Inventoried Roadless Area where road construction or reconstruction is allowed
- Inventoried Roadless Area where road construction or reconstruction is not allowed
- Inventoried Roadless Area where road construction or reconstruction is not allowed, and the forest plan recommends as wilderness
- Designated Areas outside of Inventoried Roadless Areas
- National Forest System lands outside of Inventoried Roadless Areas - not all private land is shown on the map

- Interstate Highway
- Other Highways
- County boundaries



### CARIBBEAN NATIONAL FOREST Inventoried Roadless Areas

Categories of National Forest System Lands within the Caribbean N.F.

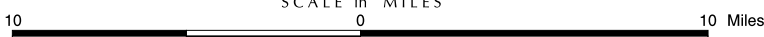


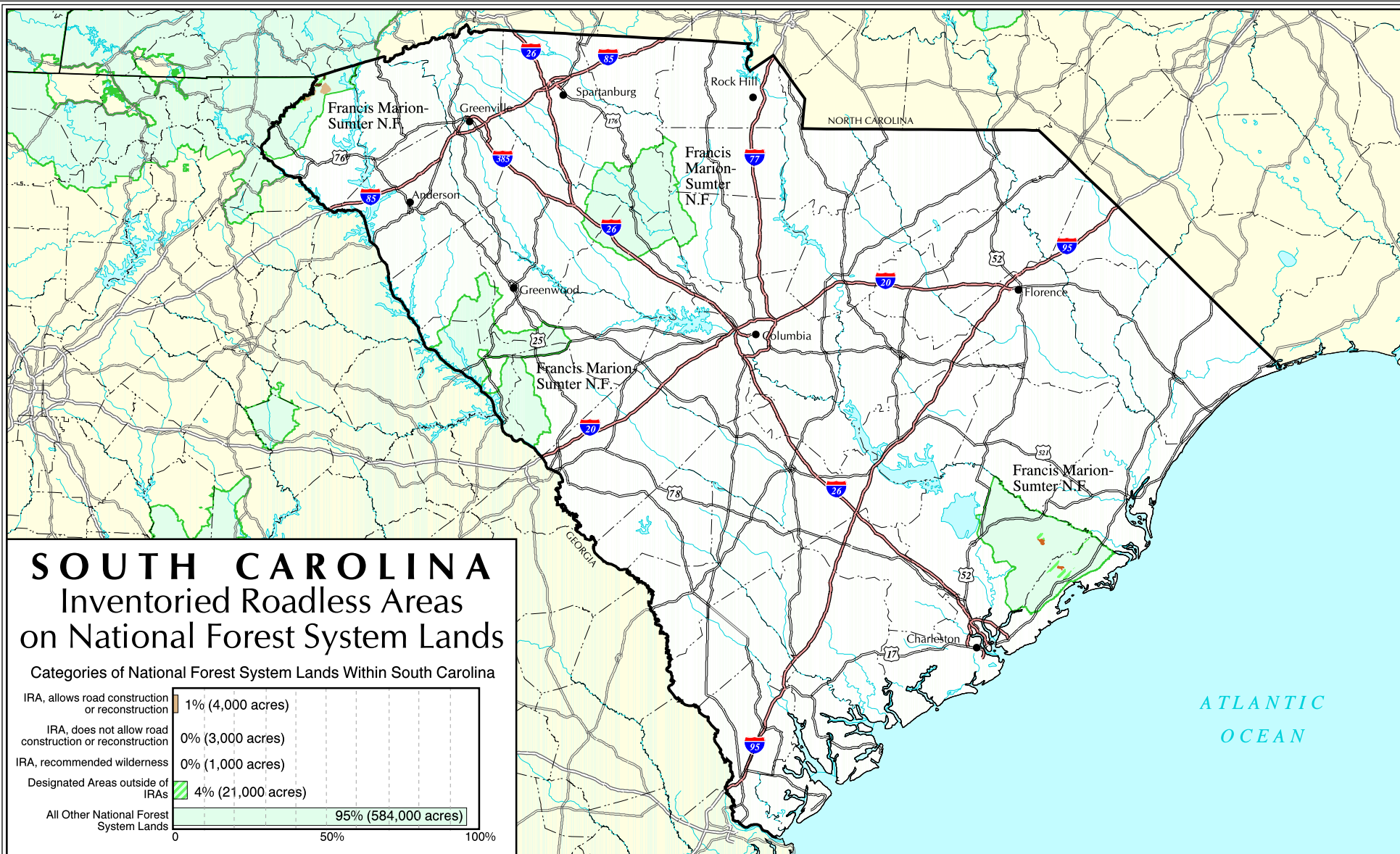
The USDA Forest Service uses the most current and complete data available. GIS data and product accuracy may vary. Using GIS products for purposes other than those for which they were intended may yield inaccurate or misleading results. The USDA Forest Service reserves the right to correct, update, modify, or replace GIS products without notification.

September 15, 2000  
Data Supplied by Caribbean National Forest  
Contact: Caribbean N.F.  
Pablo Cruz  
P.O. Box 490  
Palmer, PR 00721  
(787) 888-1810



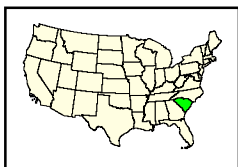
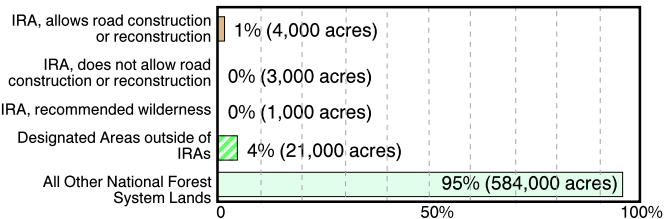
- Inventoried Roadless Area where road construction or reconstruction is allowed
- Inventoried Roadless Area where road construction or reconstruction is not allowed
- Inventoried Roadless Area where road construction or reconstruction is not allowed, and the forest plan recommends as wilderness
- Designated Areas outside of Inventoried Roadless Areas
- National Forest System lands outside of Inventoried Roadless Areas - not all private land is shown on the map
- Interstate Highway
- Other Highways
- County boundaries





# SOUTH CAROLINA Inventoried Roadless Areas on National Forest System Lands

## Categories of National Forest System Lands Within South Carolina



The USDA Forest Service uses the most current and complete data available. GIS data and product accuracy may vary. Using GIS products for purposes other than those for which they were intended may yield inaccurate or misleading results. The USDA Forest Service reserves the right to correct, update, modify, or replace GIS products without notification.



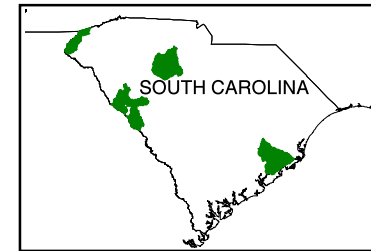
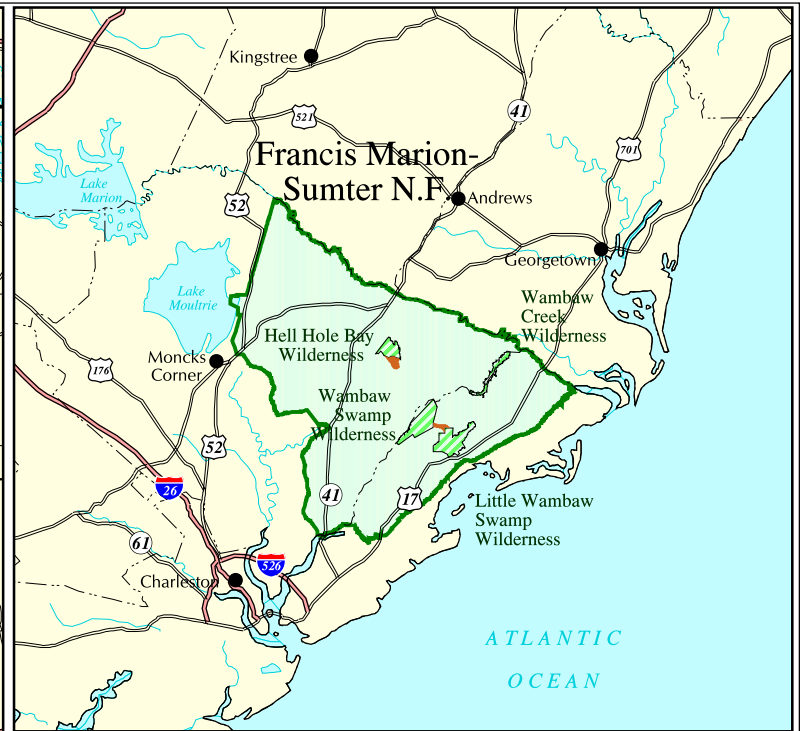
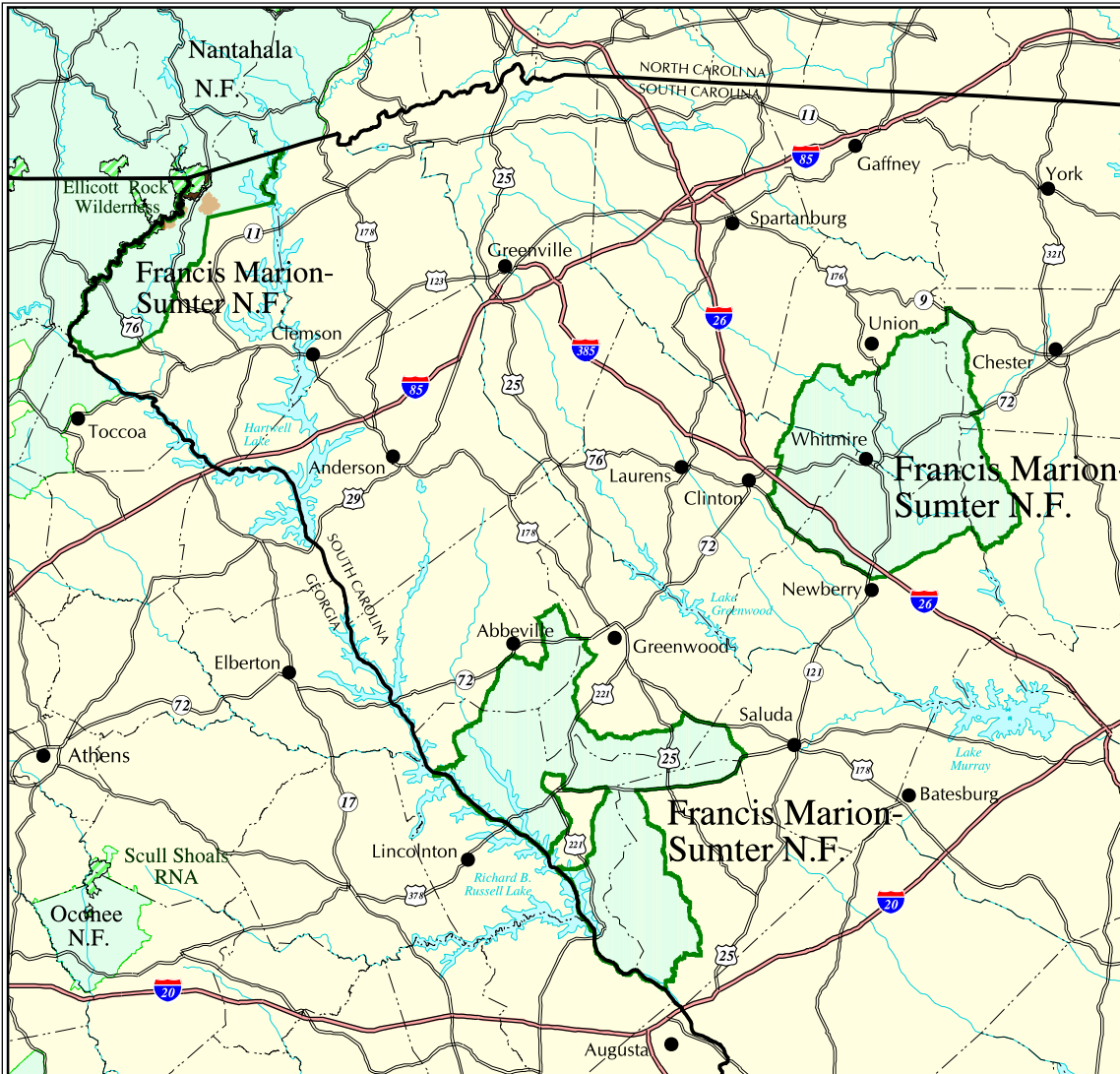
September 15, 2000  
Data Supplied by individual National Forests.  
Contact the National Forest Offices  
for further information.

Lambert Conformal Conic Projection



- Inventoried Roadless Area where road construction or reconstruction is allowed
- Inventoried Roadless Area where road construction or reconstruction is not allowed
- Inventoried Roadless Area where road construction or reconstruction is not allowed, and the forest plan recommends as wilderness
- Designated Areas outside of Inventoried Roadless Areas
- National Forest System lands outside of Inventoried Roadless Areas - not all private land is shown on the map
- Interstate Highway
- Other Highways
- County boundaries

ATLANTIC  
OCEAN



SCALE in MILES



- Inventoried Roadless Area where road construction or reconstruction is allowed
  - Inventoried Roadless Area where road construction or reconstruction is not allowed
  - Inventoried Roadless Area where road construction or reconstruction is not allowed, and the forest plan recommends as wilderness
  - Designated Areas outside of Inventoried Roadless Areas
  - National Forest System lands outside of Inventoried Roadless Areas - not all private land is shown on the map
- Interstate Highway   
 Other Highways   
 County boundaries

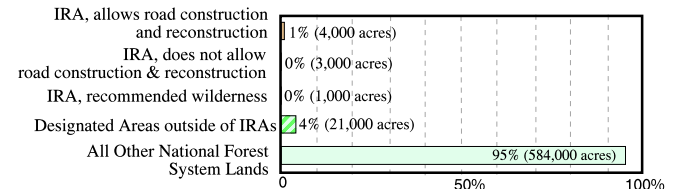
The USDA Forest Service uses the most current and complete data available. GIS data and product accuracy may vary. Using GIS products for purposes other than those for which they were intended may yield inaccurate or misleading results. The USDA Forest Service reserves the right to correct, update, modify, or replace GIS products without notification.



September 15, 2000  
 Data Supplied by Francis Marion & Sumter National Forest  
 Contact: Francis Marion & Sumter N.F.  
 4931 Broad River Road  
 Columbia, SC 29212-3530  
 (803) 561-4000

### FRANCIS MARION-SUMTER NATIONAL FOREST Inventoried Roadless Areas

Categories of National Forest System Lands within the Francis Marion-Sumter N.F.

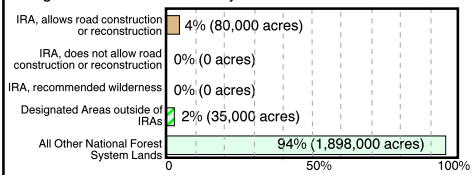




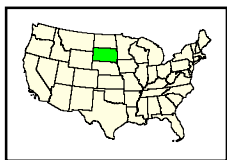
# SOUTH DAKOTA

## Inventoried Roadless Areas on National Forest System Lands

### Categories of National Forest System Lands Within South Dakota



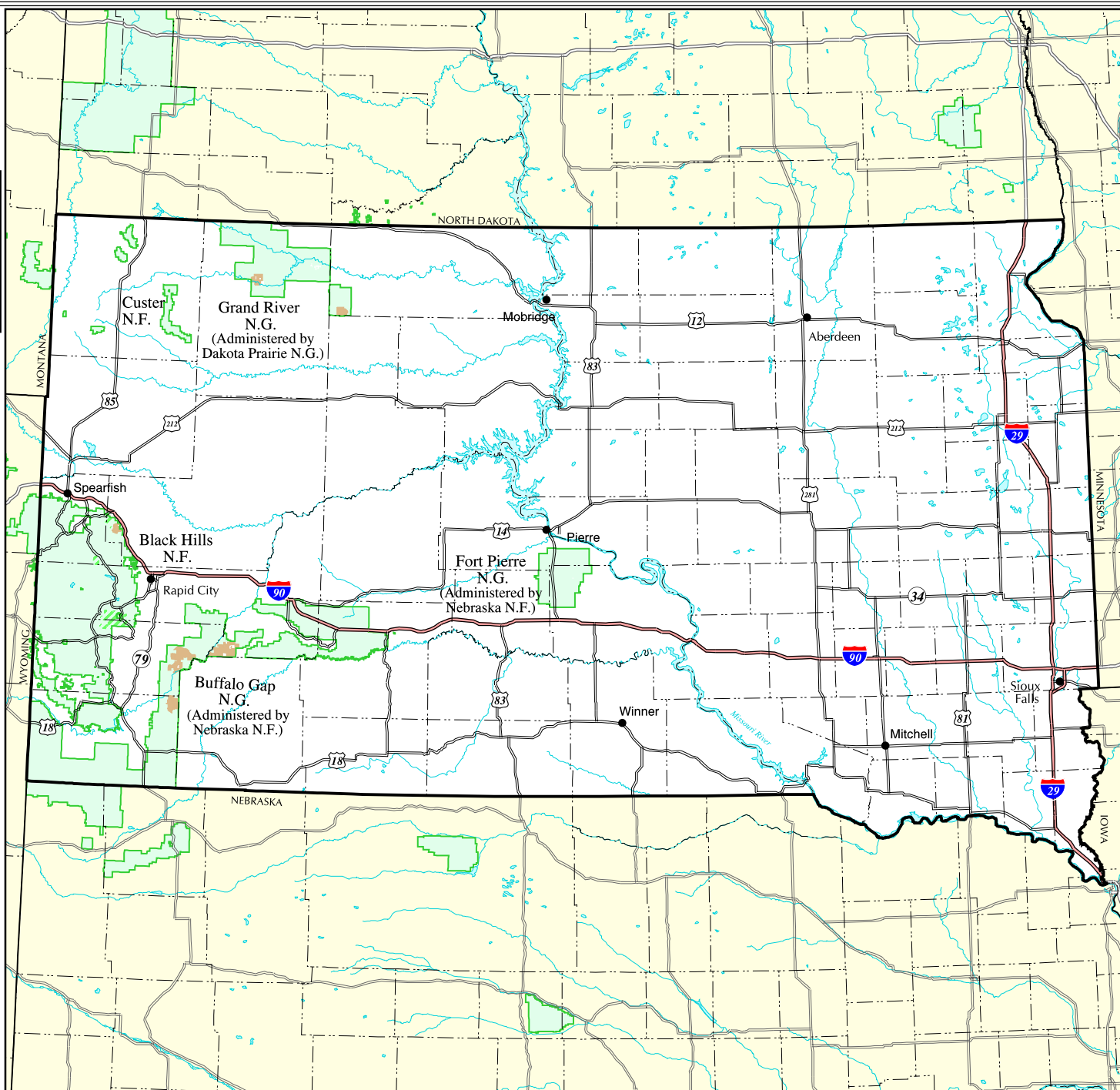
- Inventoried Roadless Area where road construction or reconstruction is allowed
- Inventoried Roadless Area where road construction or reconstruction is not allowed
- Inventoried Roadless Area where road construction or reconstruction is not allowed, and the forest plan recommends as wilderness
- Designated Areas outside of Inventoried Roadless Areas
- National Forest System lands outside of Inventoried Roadless Areas - not all private land is shown on the map
- Interstate Highway
- Other Highways
- County boundaries



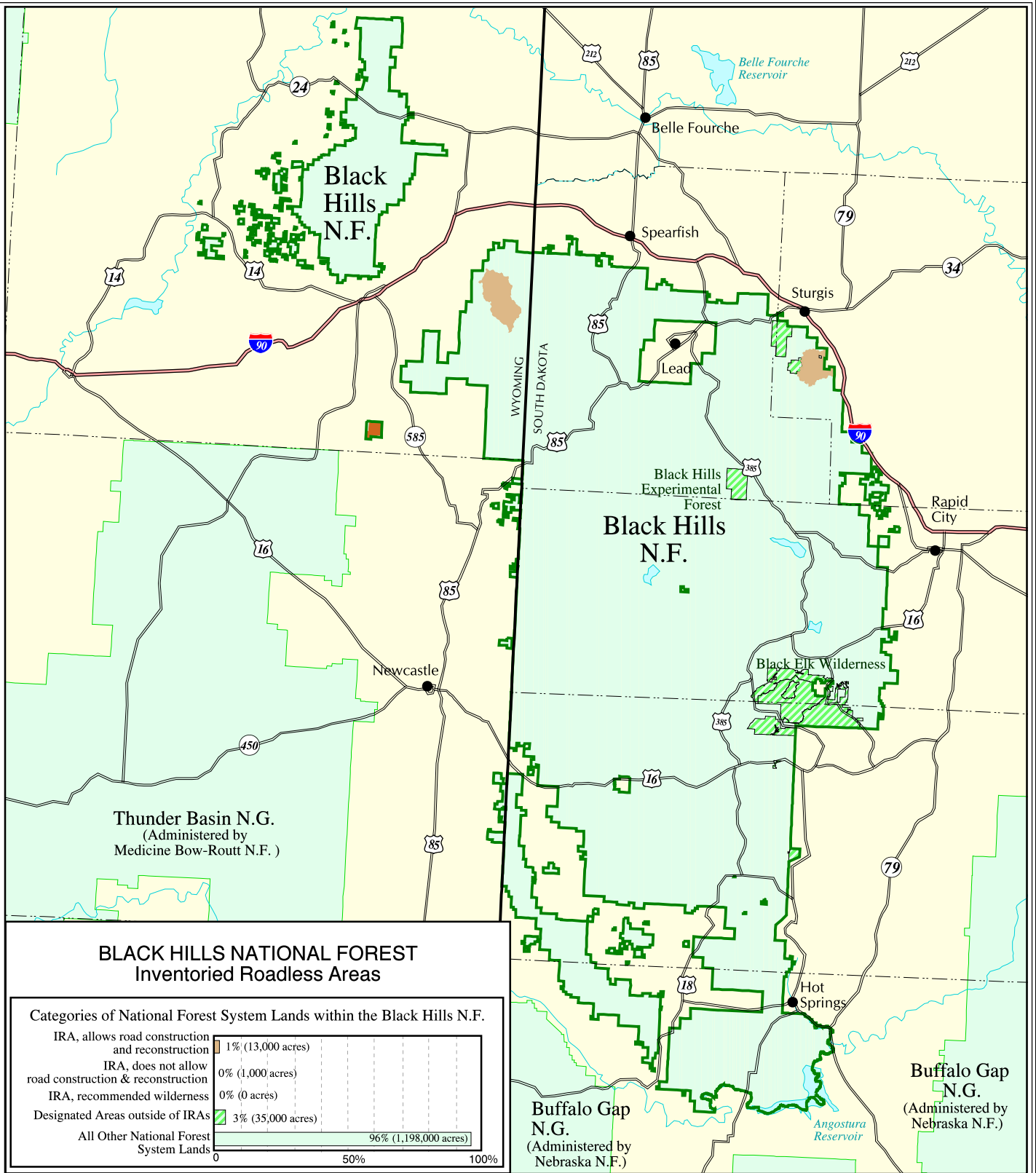
September 15, 2000  
 Data Supplied by individual National Forests  
 Contact the National Forest Offices  
 for further information.

Lambert Conformal Conic Projection

The USDA Forest Service uses the most current and complete data available. GIS data and product accuracy may vary. Using GIS products for purposes other than those for which they were intended may yield inaccurate or misleading results. The USDA Forest Service reserves the right to correct, update, modify, or replace GIS products without notification.

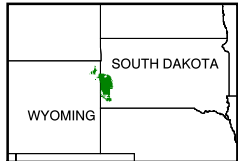
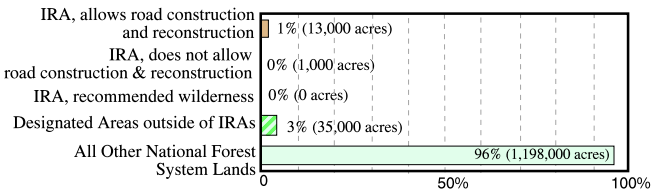


South Dakota



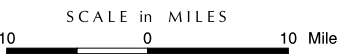
**BLACK HILLS NATIONAL FOREST**  
Inventoried Roadless Areas

Categories of National Forest System Lands within the Black Hills N.F.



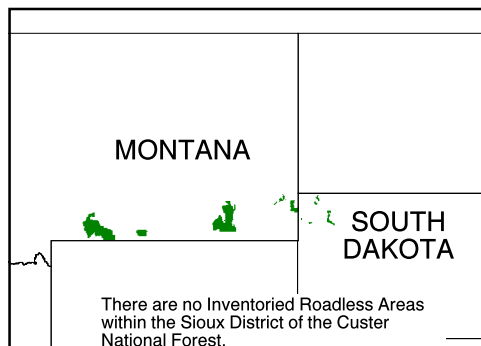
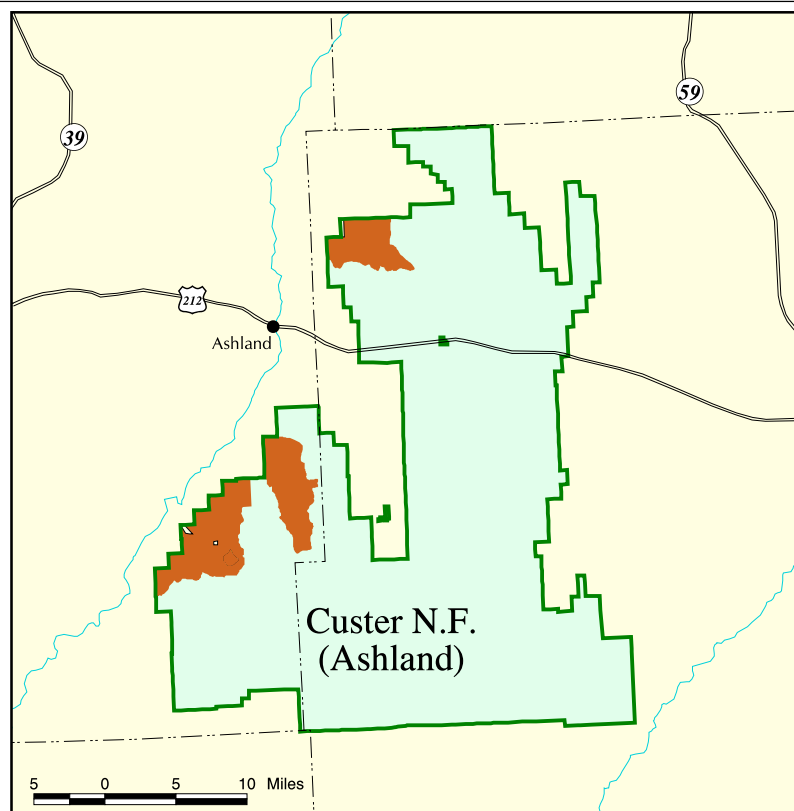
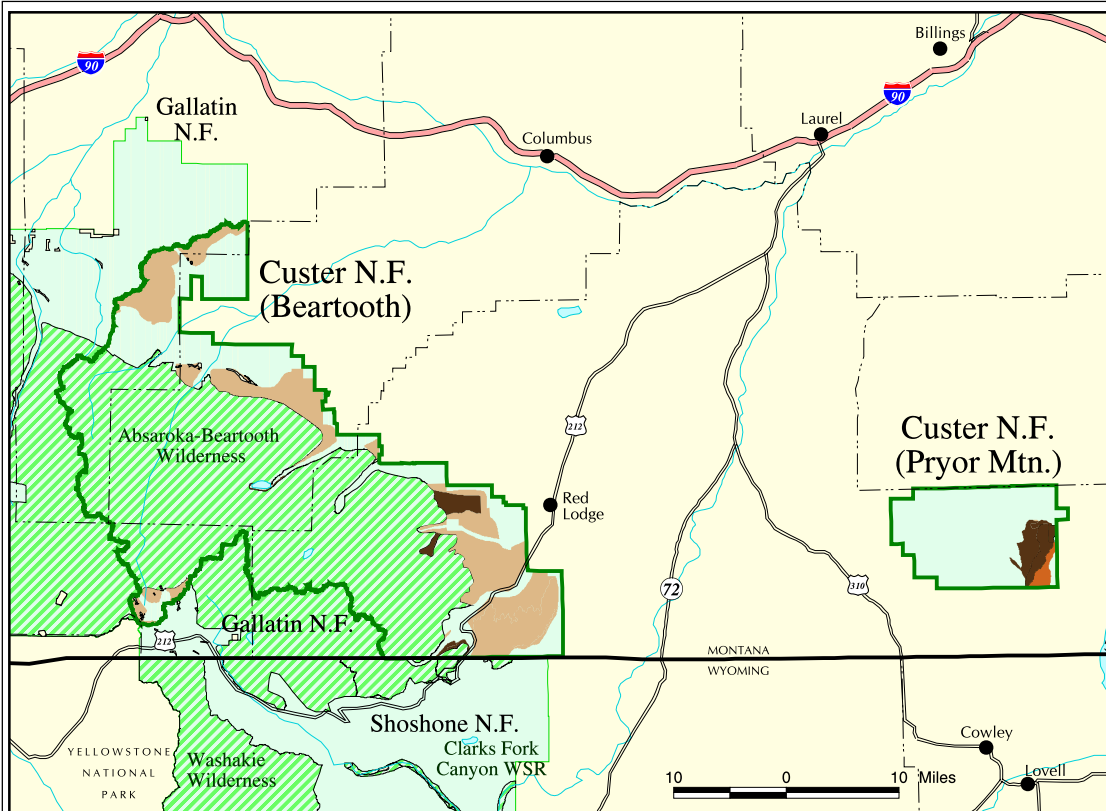
The USDA Forest Service uses the most current and complete data available. GIS data and product accuracy may vary. Using GIS products for purposes other than those for which they were intended may yield inaccurate or misleading results. The USDA Forest Service reserves the right to correct, update, modify, or replace GIS products without notification.

September 15, 2000  
Data Supplied by Black Hills National Forest  
Contact: Black Hills N.F.  
Highway 385 North  
Custer, SD 57730-9501  
(605) 673-2251




- Inventoried Roadless Area where road construction or reconstruction is allowed
- Inventoried Roadless Area where road construction or reconstruction is not allowed
- Inventoried Roadless Area where road construction or reconstruction is not allowed, and the forest plan recommends as wilderness
- Designated Areas outside of Inventoried Roadless Areas
- National Forest System lands outside of Inventoried Roadless Areas - not all private land is shown on the map
- Interstate Highway
- Other Highways
- County boundaries

Black Hills National Forest



### CUSTER NATIONAL FOREST Inventoried Roadless Areas

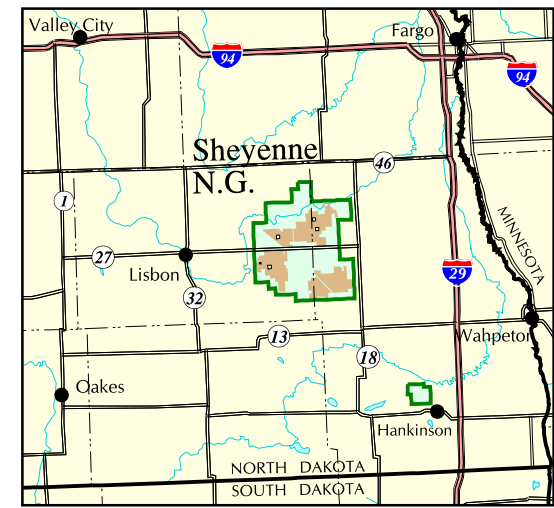
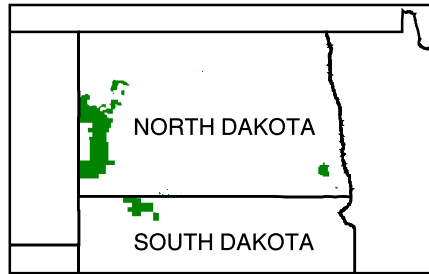
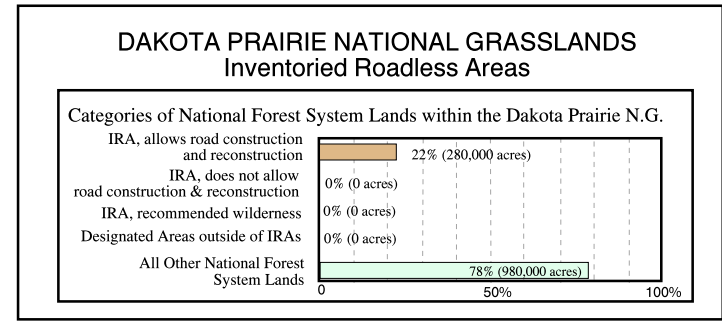
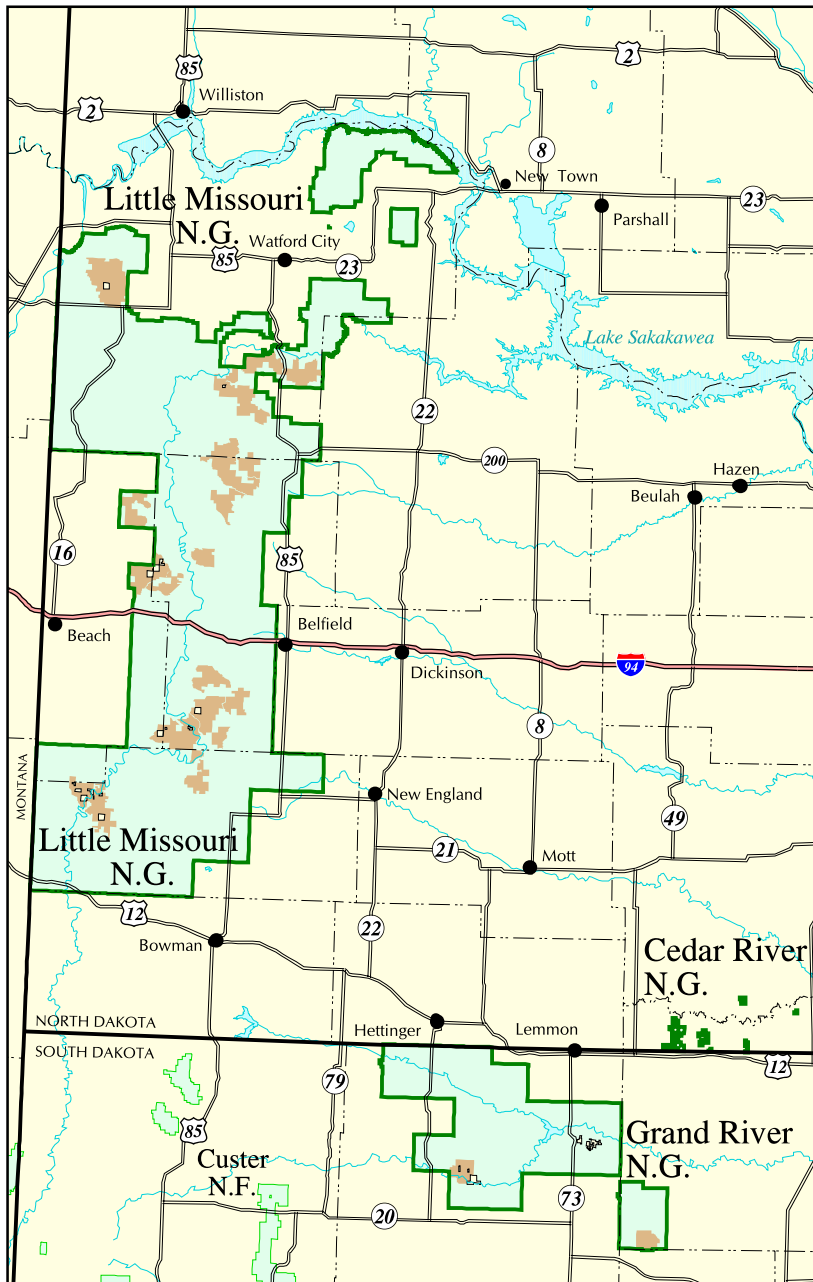


September 15, 2000  
Data Supplied by Custer National Forest  
Contact: Custer N.F.  
1310 Main Street  
Billings, MT 59105  
(406) 657-6200

The USDA Forest Service uses the most current and complete data available. GIS data and product accuracy may vary. Using GIS products for purposes other than those for which they were intended may yield inaccurate or misleading results. The USDA Forest Service reserves the right to correct, update, modify, or replace GIS products without notification.

- Inventoried Roadless Area where road construction or reconstruction is allowed
- Inventoried Roadless Area where road construction or reconstruction is not allowed
- Inventoried Roadless Area where road construction or reconstruction is not allowed, and the forest plan recommends as wilderness
- Designated Areas outside of Inventoried Roadless Areas
- National Forest System lands outside of Inventoried Roadless Areas - not all private land is shown on the map

- Interstate Highway
- Other Highways
- County boundaries



Inventoried Roadless Area where road construction or reconstruction is allowed	Interstate Highway
Inventoried Roadless Area where road construction or reconstruction is not allowed	Other Highways
Inventoried Roadless Area where road construction or reconstruction is not allowed, and the forest plan recommends as wilderness	County boundaries
Designated Areas outside of Inventoried Roadless Areas	U.S. Forest Service
National Forest System lands outside of Inventoried Roadless Areas - not all private land is shown on the map	

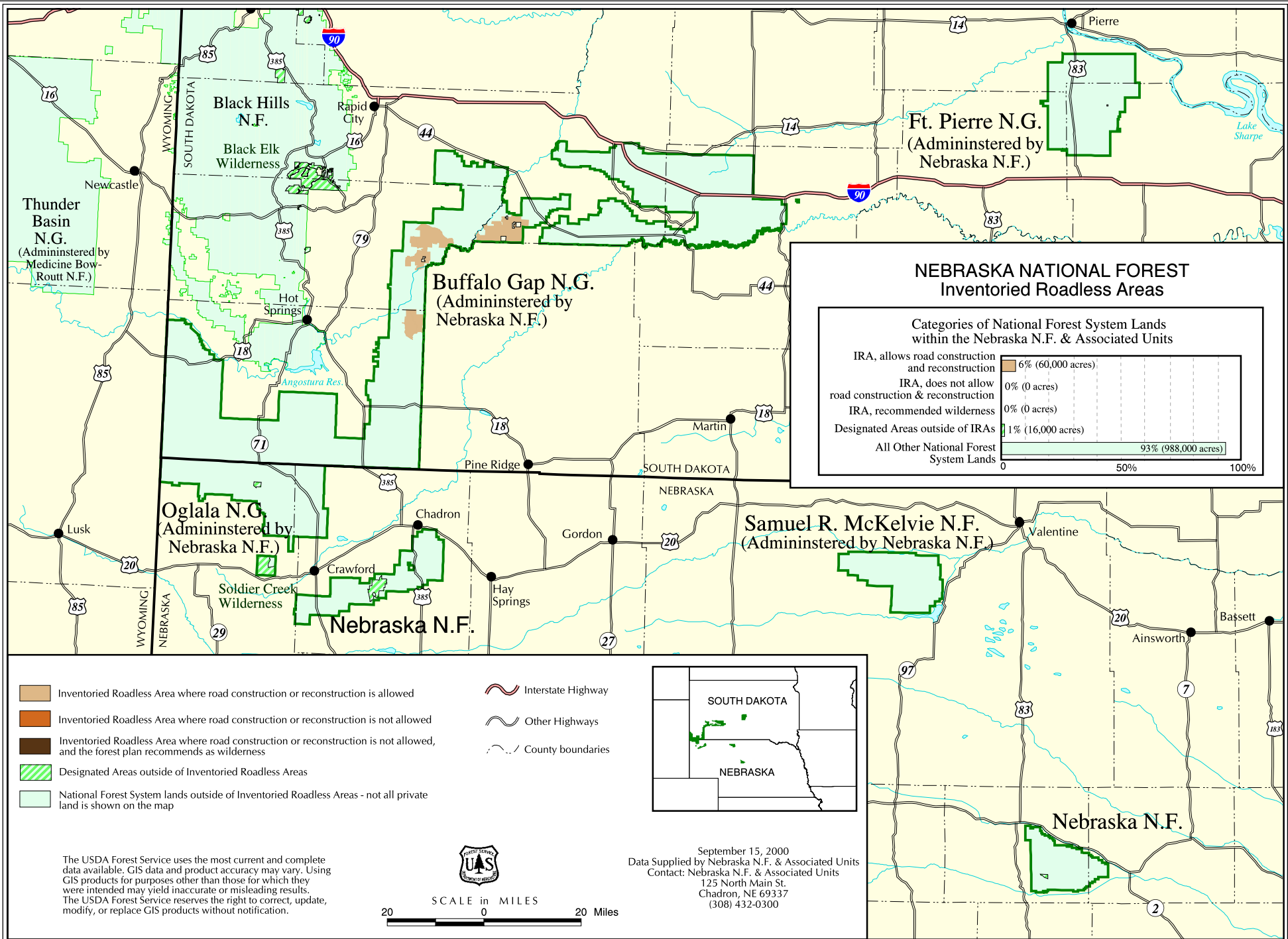
September 15, 2000  
Data Supplied by Dakota Prairie N.G.  
Contact: Dakota Prairie N.G.  
240 W. Century Ave.  
Bismarck, ND 58503  
(701) 250-4443

The USDA Forest Service uses the most current and complete data available. GIS data and product accuracy may vary. Using GIS products for purposes other than those for which they were intended may yield inaccurate or misleading results. The USDA Forest Service reserves the right to correct, update, modify, or replace GIS products without notification.

SCALE in MILES  
(for west & east portion maps)

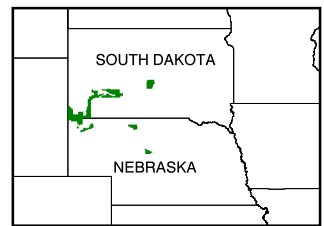
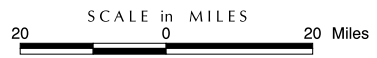
30 0 30 Miles





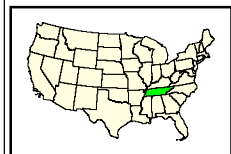
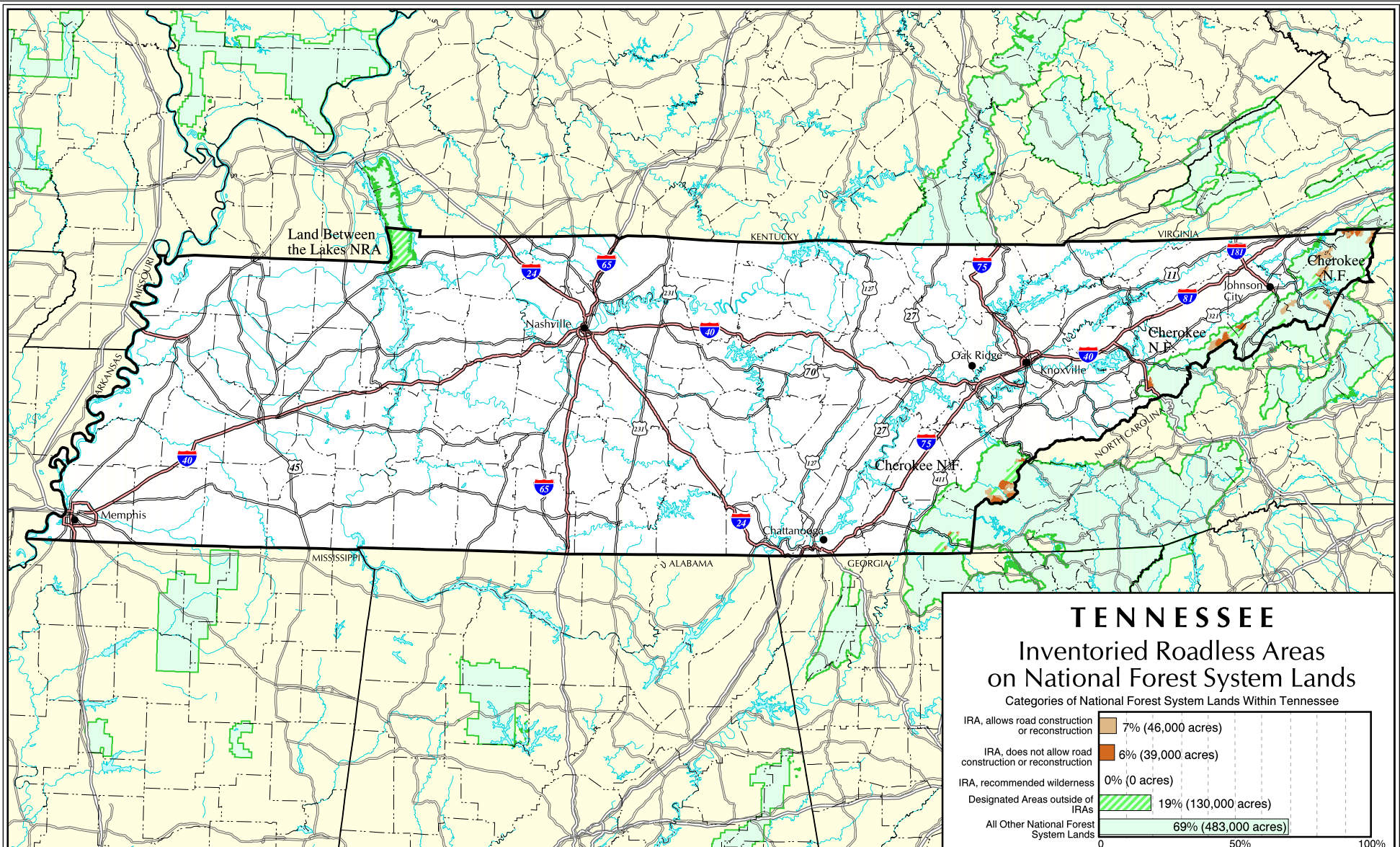
- Inventoried Roadless Area where road construction or reconstruction is allowed
- Inventoried Roadless Area where road construction or reconstruction is not allowed, and the forest plan recommends as wilderness
- Designated Areas outside of Inventoried Roadless Areas
- National Forest System lands outside of Inventoried Roadless Areas - not all private land is shown on the map
- Interstate Highway
- Other Highways
- County boundaries

The USDA Forest Service uses the most current and complete data available. GIS data and product accuracy may vary. Using GIS products for purposes other than those for which they were intended may yield inaccurate or misleading results. The USDA Forest Service reserves the right to correct, update, modify, or replace GIS products without notification.



September 15, 2000  
Data Supplied by Nebraska N.F. & Associated Units  
Contact: Nebraska N.F. & Associated Units  
125 North Main St.  
Chadron, NE 69337  
(308) 432-0300



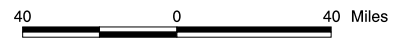


The USDA Forest Service uses the most current and complete data available. GIS data and product accuracy may vary. Using GIS products for purposes other than those for which they were intended may yield inaccurate or misleading results. The USDA Forest Service reserves the right to correct, update, modify, or replace GIS products without notification.



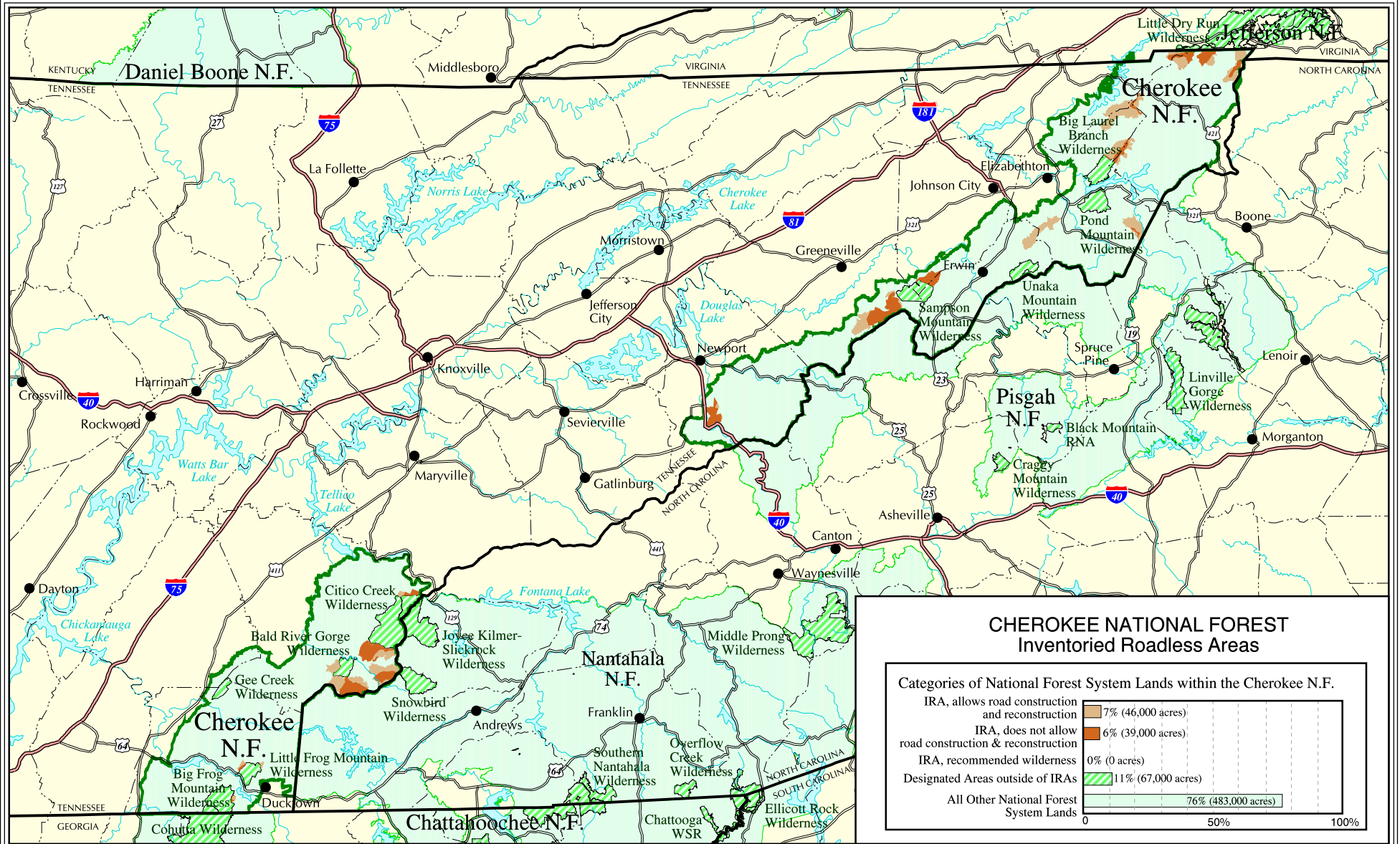
September 15, 2000  
Data Supplied by individual National Forests.  
Contact the National Forest Offices  
for further information.

Lambert Conformal Conic Projection



- Inventoried Roadless Area where road construction or reconstruction is allowed
- Inventoried Roadless Area where road construction or reconstruction is not allowed
- Inventoried Roadless Area where road construction or reconstruction is not allowed, and the forest plan recommends as wilderness
- Designated Areas outside of Inventoried Roadless Areas
- National Forest System lands outside of Inventoried Roadless Areas - not all private land is shown on the map
- Interstate Highway
- Other Highways
- County boundaries






The USDA Forest Service uses the most current and complete data available. GIS data and product accuracy may vary. Using GIS products for purposes other than those for which they were intended may yield inaccurate or misleading results. The USDA Forest Service reserves the right to correct, update, modify, or replace GIS products without notification.



September 15, 2000  
Data Supplied by Cherokee National Forest  
Contact: Cherokee N.F.  
P.O. Box 2010  
Cleveland, TN 37320  
(423) 476-9700

SCALE in MILES



- Inventoried Roadless Area where road construction or reconstruction is allowed
- Inventoried Roadless Area where road construction or reconstruction is not allowed
- Inventoried Roadless Area where road construction or reconstruction is not allowed, and the forest plan recommends as wilderness
- Designated Areas outside of Inventoried Roadless Areas
- National Forest System lands outside of Inventoried Roadless Areas - not all private land is shown on the map
- Interstate Highway
- Other Highways
- County boundaries















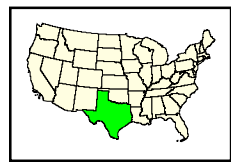
# TEXAS

## Inventoried Roadless Areas on National Forest System Lands

Categories of National Forest System Lands Within Texas

IRA, allows road construction or reconstruction	1% (4,000 acres)
IRA, does not allow road construction or reconstruction	0% (0 acres)
IRA, recommended wilderness	0% (0 acres)
Designated Areas outside of IRAs	5% (39,000 acres)
All Other National Forest System Lands	94% (712,000 acres)

-  Inventoried Roadless Area where road construction or reconstruction is allowed
-  Inventoried Roadless Area where road construction or reconstruction is not allowed
-  Inventoried Roadless Area where road construction or reconstruction is not allowed, and the forest plan recommends as wilderness
-  Designated Areas outside of Inventoried Roadless Areas
-  National Forest System lands outside of Inventoried Roadless Areas - not all private land is shown on the map
-  Interstate Highway
-  County boundaries
-  Other Highways

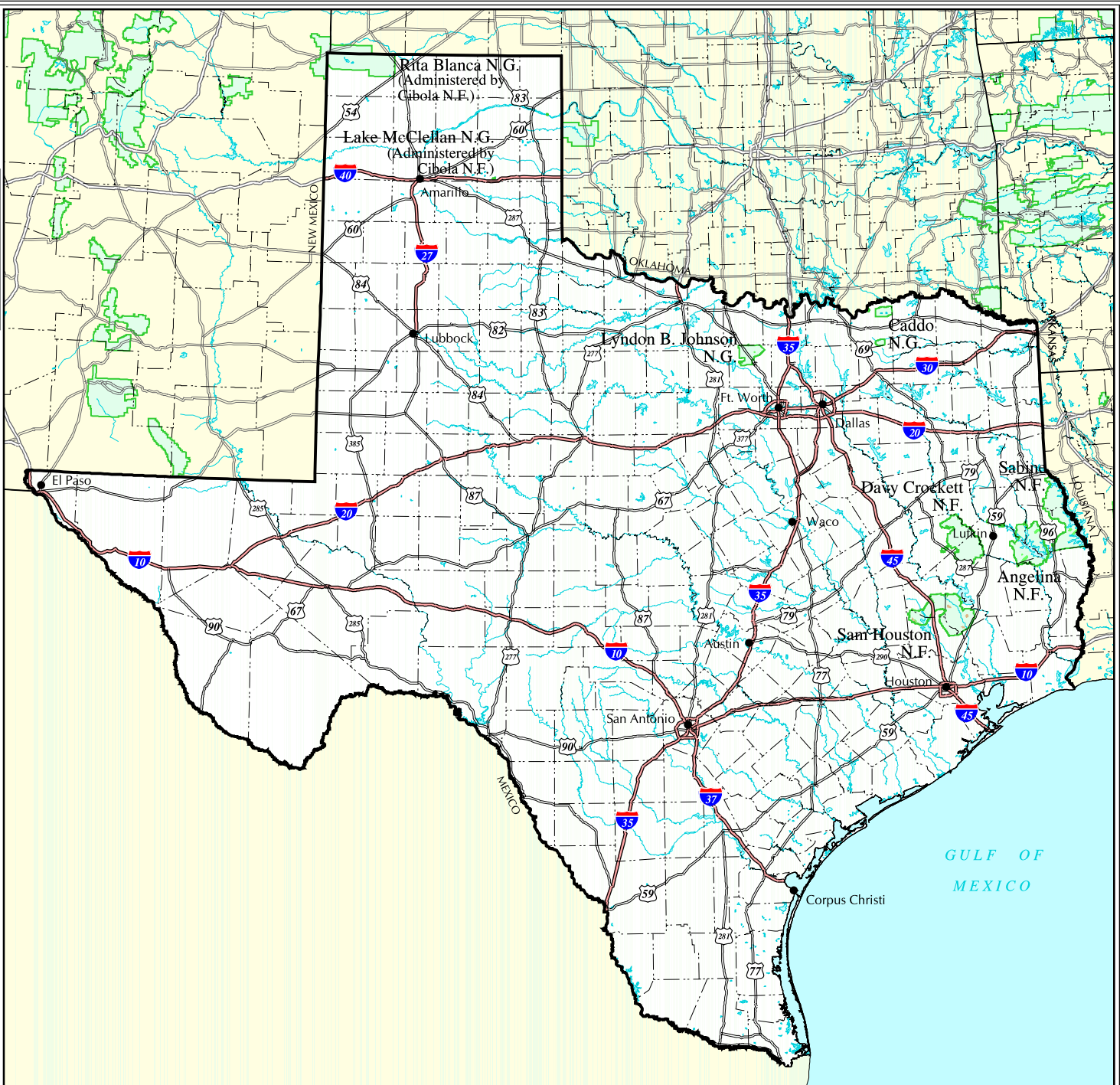


50 0 50 Miles

September 15, 2000  
 Data Supplied by individual National Forests  
 Contact the National Forest Offices  
 for further information.

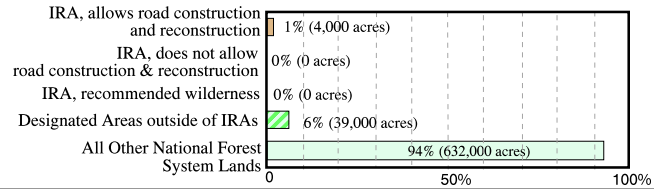
Lambert Conformal Conic Projection









The USDA Forest Service uses the most current and complete data available. GIS data and product accuracy may vary. Using GIS products for purposes other than those for which they were intended may yield inaccurate or misleading results. The USDA Forest Service reserves the right to correct, update, modify, or replace GIS products without notification.

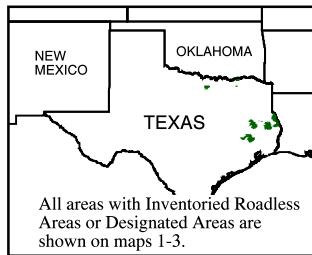


### NATIONAL FORESTS IN TEXAS Inventoried Roadless Areas

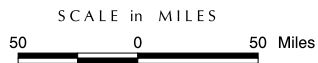
#### Categories of National Forest System Lands within the National Forests in Texas



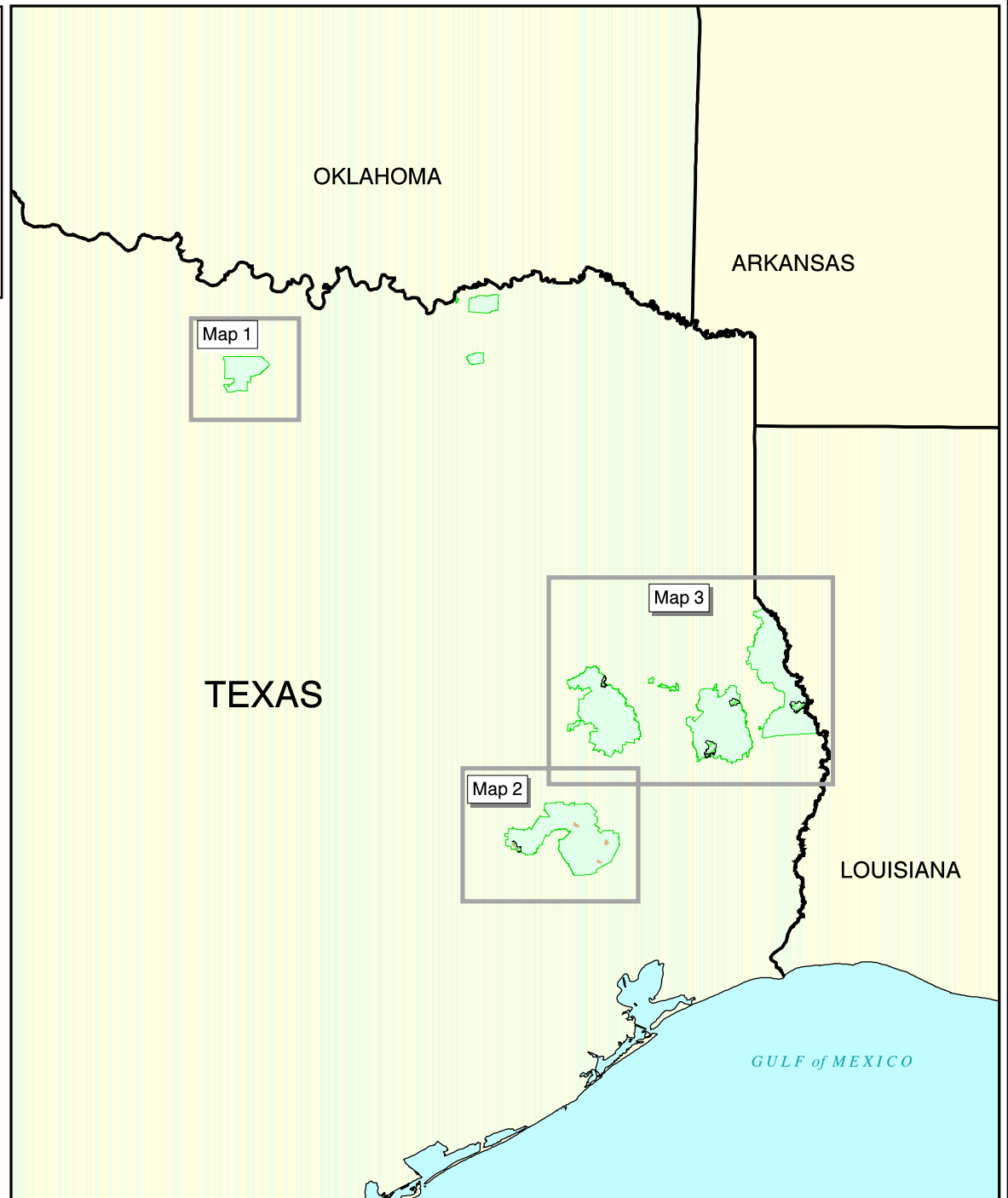
-  Inventoried Roadless Area where road construction or reconstruction is allowed
  -  Inventoried Roadless Area where road construction or reconstruction is not allowed
  -  Inventoried Roadless Area where road construction or reconstruction is not allowed, and the forest plan recommends as wilderness
  -  Designated Areas outside of Inventoried Roadless Areas
  -  National Forest System lands outside of Inventoried Roadless Areas - not all private land is shown on the map
-  Interstate Highway     Other Highways     County boundaries



September 15, 2000  
 Data Supplied by National Forests in Texas  
 Contact: National Forests in Texas  
 Homer Garrison Federal Building  
 701 N. First Street  
 Lufkin, TX 75901  
 (936) 639-8501



The USDA Forest Service uses the most current and complete data available. GIS data and product accuracy may vary. Using GIS products for purposes other than those for which they were intended may yield inaccurate or misleading results. The USDA Forest Service reserves the right to correct, update, modify, or replace GIS products without notification.

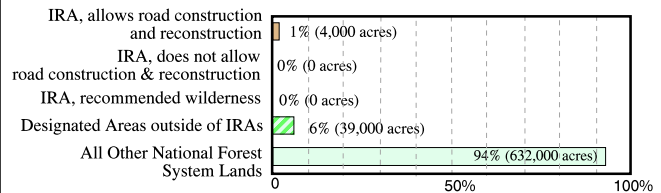




# NATIONAL FORESTS IN TEXAS Inventoried Roadless Areas

(Bar chart values apply to the entire National Forests of Texas)

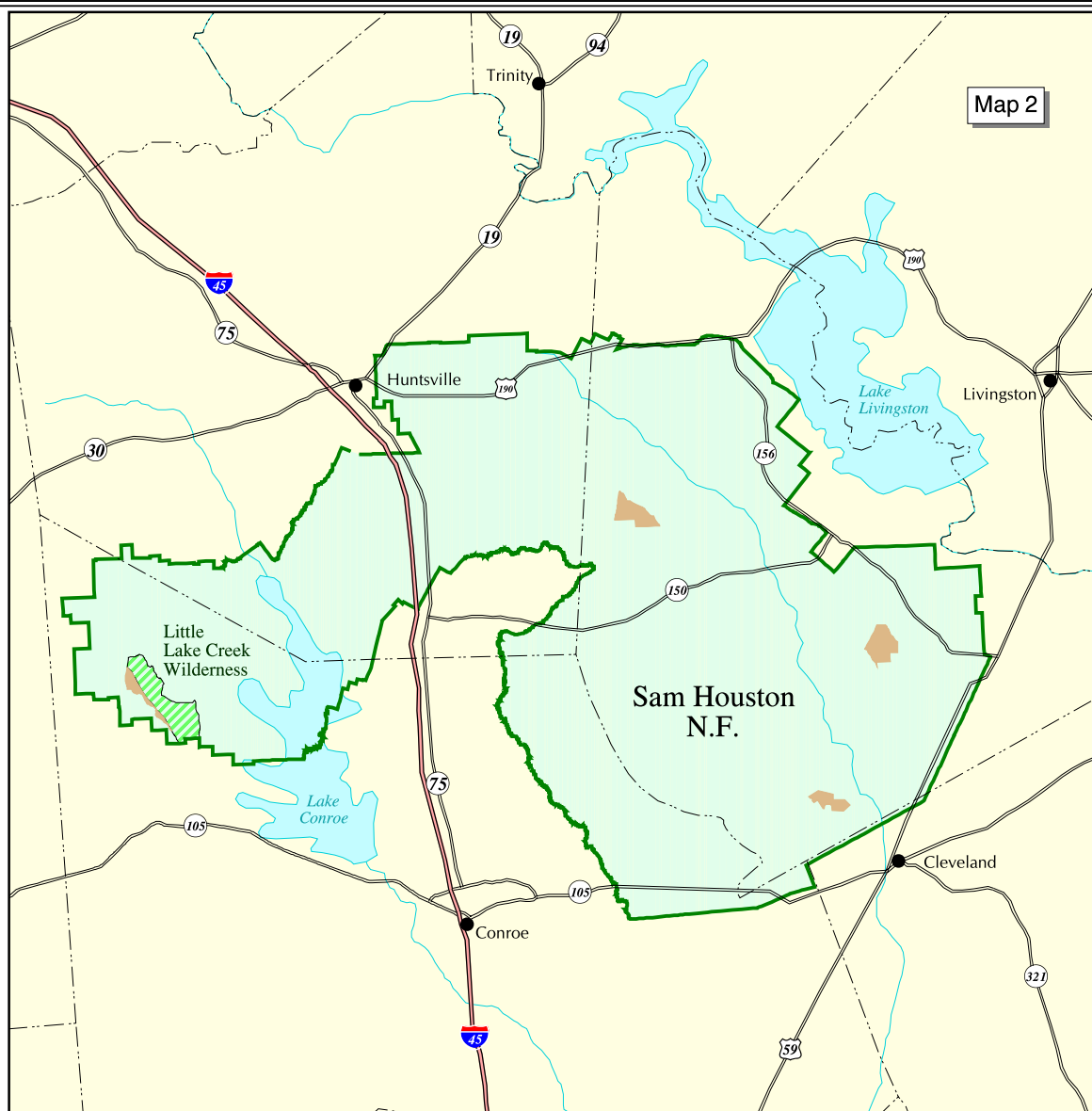
## Categories of National Forest System Lands within the National Forests in Texas



Map 1



Map 2

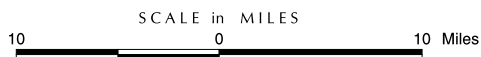


The USDA Forest Service uses the most current and complete data available. GIS data and product accuracy may vary. Using GIS products for purposes other than those for which they were intended may yield inaccurate or misleading results. The USDA Forest Service reserves the right to correct, update, modify, or replace GIS products without notification.



September 15, 2000  
Data Supplied by National Forests in Texas  
Contact: National Forests in Texas  
Homer Garrison Federal Building  
701 N. First Street  
Lufkin, TX 75901  
(936) 639-8501

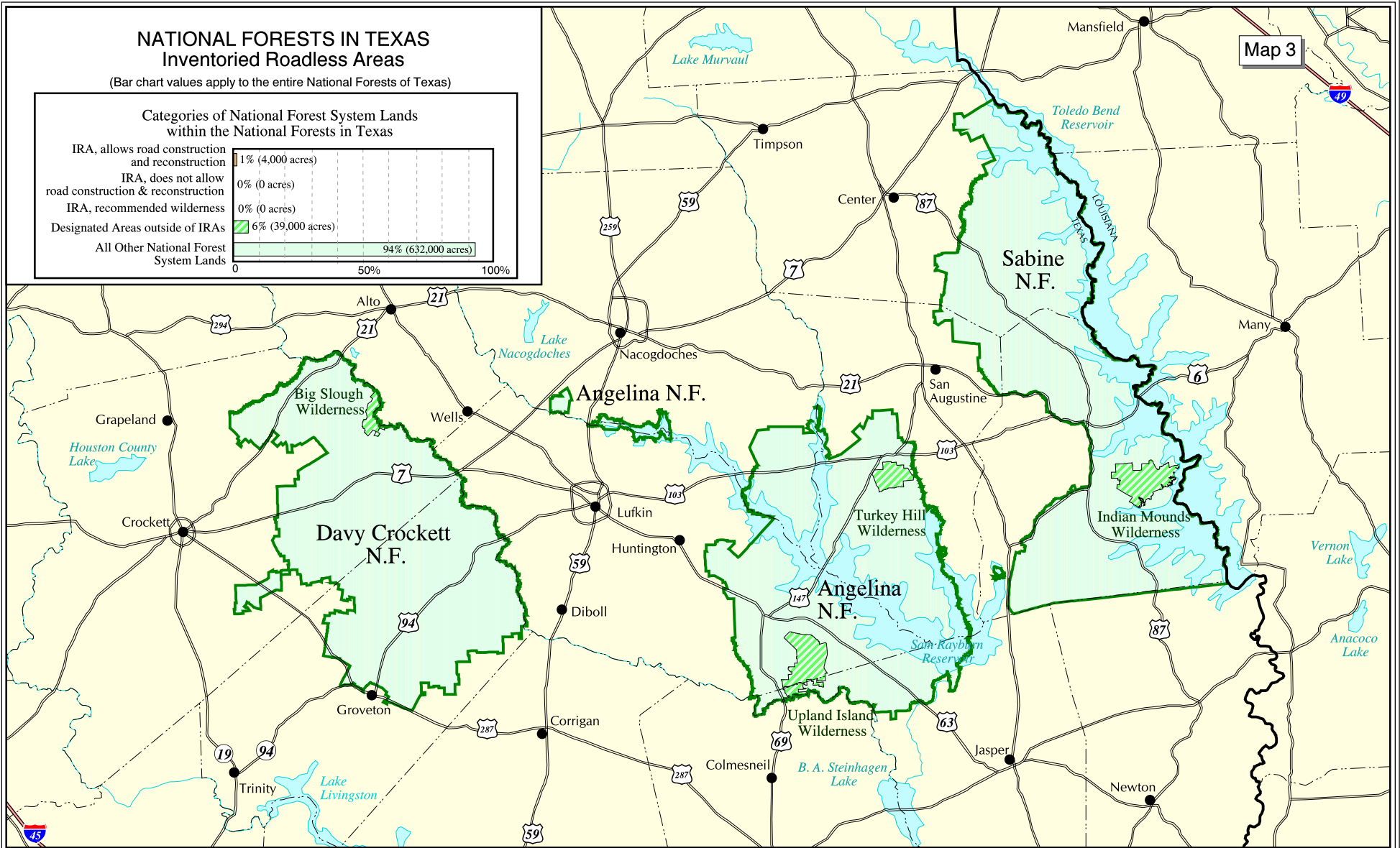

- Inventoried Roadless Area where road construction or reconstruction is allowed
- Inventoried Roadless Area where road construction or reconstruction is not allowed
- Inventoried Roadless Area where road construction or reconstruction is not allowed, and the forest plan recommends as wilderness
- Designated Areas outside of Inventoried Roadless Areas
- National Forest System lands outside of Inventoried Roadless Areas - not all private land is shown on the map
- Interstate Highway
- Other Highways
- County boundaries



### NATIONAL FORESTS IN TEXAS Inventoried Roadless Areas

(Bar chart values apply to the entire National Forests of Texas)

#### Categories of National Forest System Lands within the National Forests in Texas

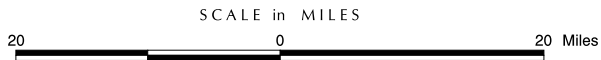


The USDA Forest Service uses the most current and complete data available. GIS data and product accuracy may vary. Using GIS products for purposes other than those for which they were intended may yield inaccurate or misleading results. The USDA Forest Service reserves the right to correct, update, modify, or replace GIS products without notification.



September 15, 2000  
Data Supplied by National Forests in Texas  
Contact: National Forests in Texas  
Homer Garrison Federal Building  
701 N. First Street  
Lufkin, TX 75901  
(936) 639-8501

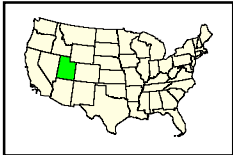
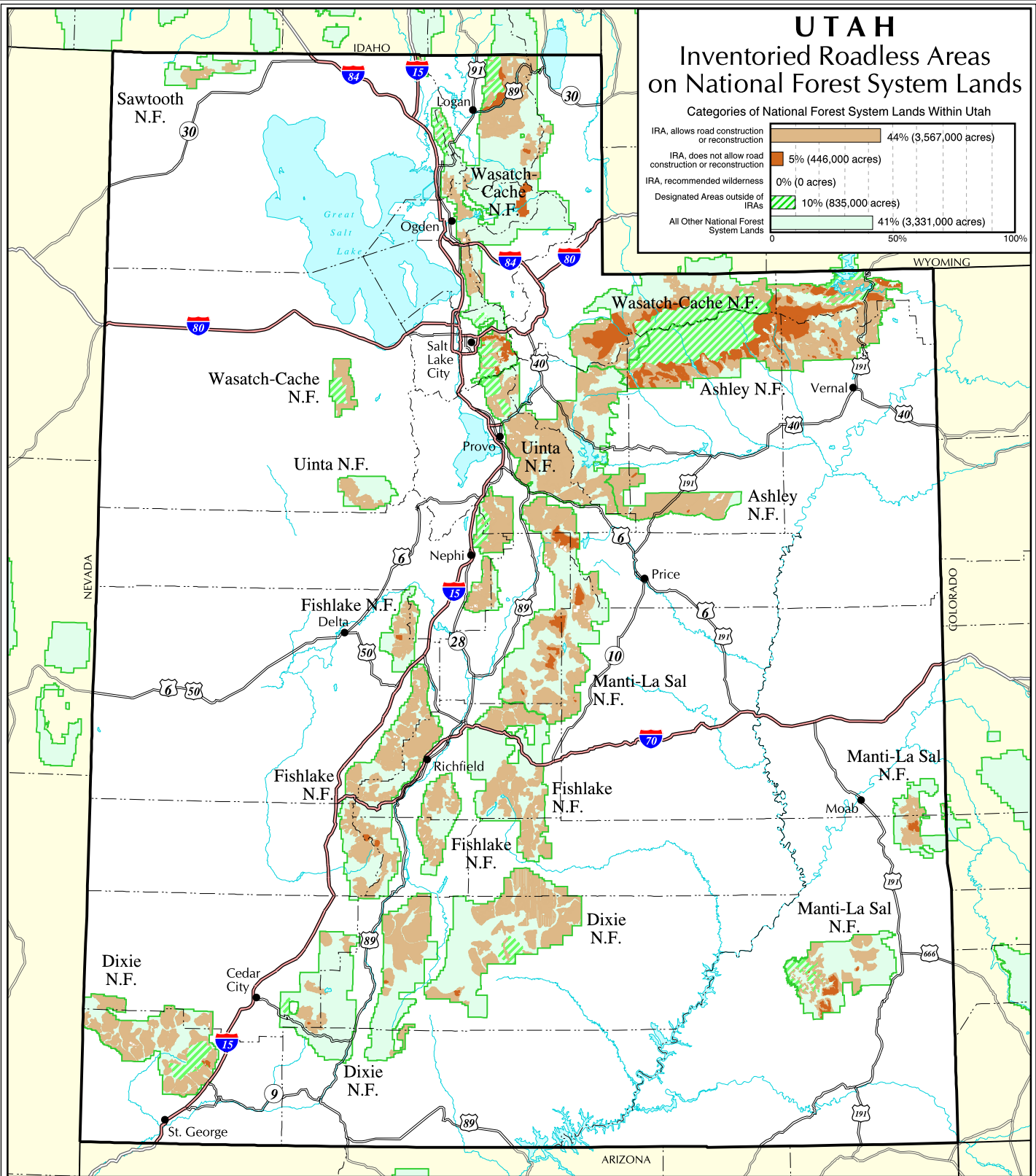
- Inventoried Roadless Area where road construction or reconstruction is allowed
- Inventoried Roadless Area where road construction or reconstruction is not allowed
- Inventoried Roadless Area where road construction or reconstruction is not allowed, and the forest plan recommends as wilderness
- Designated Areas outside of Inventoried Roadless Areas
- National Forest System lands outside of Inventoried Roadless Areas - not all private land is shown on the map
- Interstate Highway
- Other Highways
- County boundaries



# UTAH Inventoried Roadless Areas on National Forest System Lands

Categories of National Forest System Lands Within Utah

IRA, allows road construction or reconstruction	44% (3,567,000 acres)
IRA, does not allow road construction or reconstruction	5% (446,000 acres)
IRA, recommended wilderness	0% (0 acres)
Designated Areas outside of IRAs	10% (835,000 acres)
All Other National Forest System Lands	41% (3,331,000 acres)



The USDA Forest Service uses the most current and complete data available. GIS data and product accuracy may vary. Using GIS products for purposes other than those for which they were intended may yield inaccurate or misleading results. The USDA Forest Service reserves the right to correct, update, modify, or replace GIS products without notification.

September 15, 2000  
Data Supplied by individual National Forests.  
Contact the National Forest Offices  
for further information.

Lambert Conformal Conic Projection



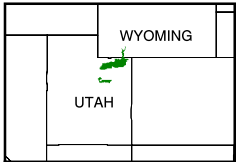
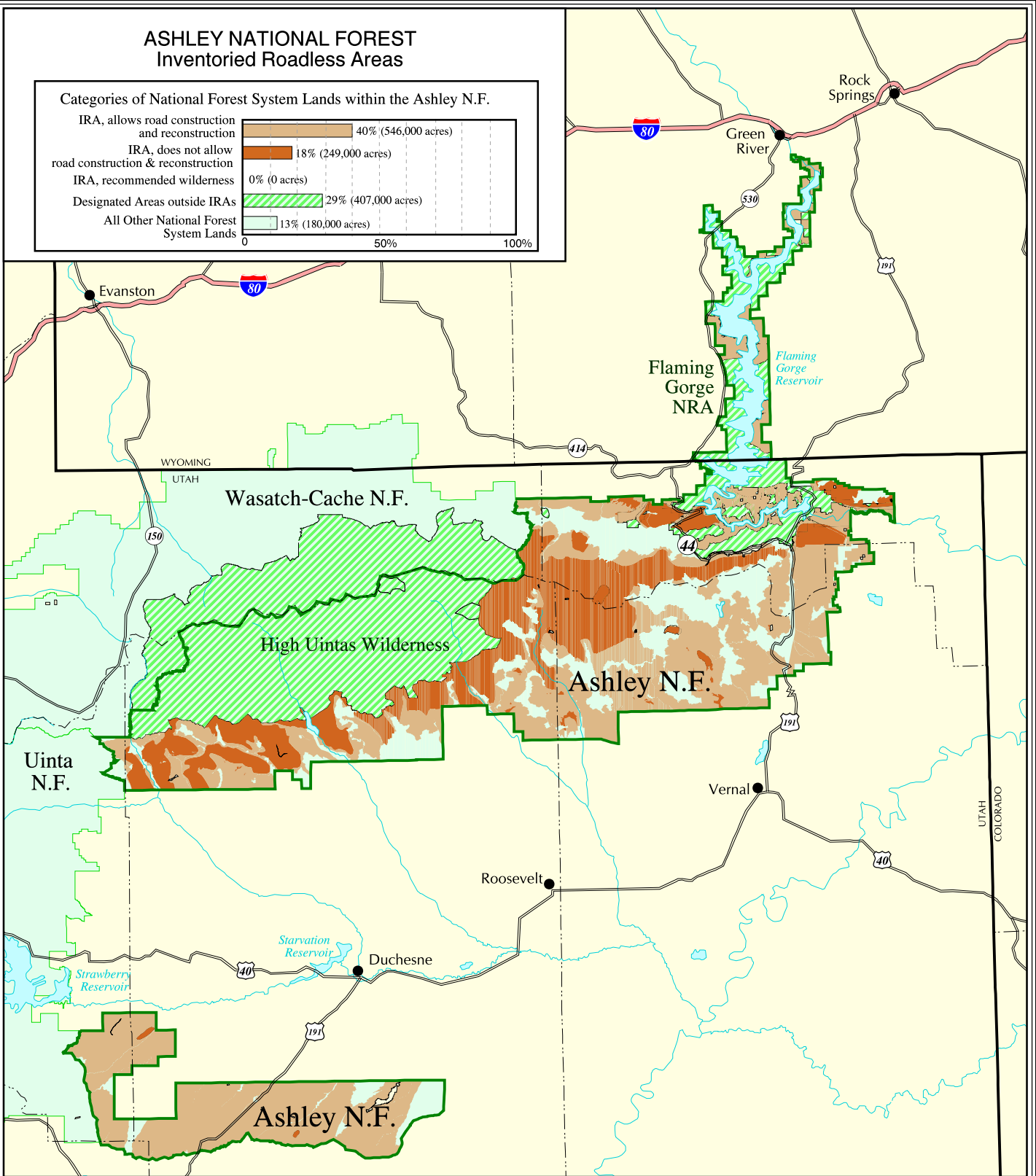
40 0 40 Miles

- Inventoried Roadless Area where road construction or reconstruction is allowed
- Inventoried Roadless Area where road construction or reconstruction is not allowed
- Inventoried Roadless Area where road construction or reconstruction is not allowed, and the forest plan recommends as wilderness
- Designated Areas outside of Inventoried Roadless Areas
- National Forest System lands outside of Inventoried Roadless Areas - not all private land is shown on the map
- Interstate Highway
- Other Highways
- County boundaries

# ASHLEY NATIONAL FOREST Inventoried Roadless Areas

## Categories of National Forest System Lands within the Ashley N.F.

IRA, allows road construction and reconstruction	40% (546,000 acres)
IRA, does not allow road construction & reconstruction	18% (249,000 acres)
IRA, recommended wilderness	0% (0 acres)
Designated Areas outside IRAs	29% (407,000 acres)
All Other National Forest System Lands	13% (180,000 acres)



The USDA Forest Service uses the most current and complete data available. GIS data and product accuracy may vary. Using GIS products for purposes other than those for which they were intended may yield inaccurate or misleading results. The USDA Forest Service reserves the right to correct, update, modify, or replace GIS products without notification.

September 15, 2000  
 Data Supplied by Ashley National Forest  
 Contact: Ashley N.F.  
 355 North Vernal Ave.  
 Vernal, UT 84078  
 (435) 789-1181



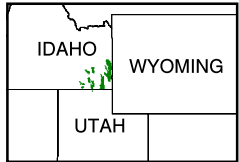
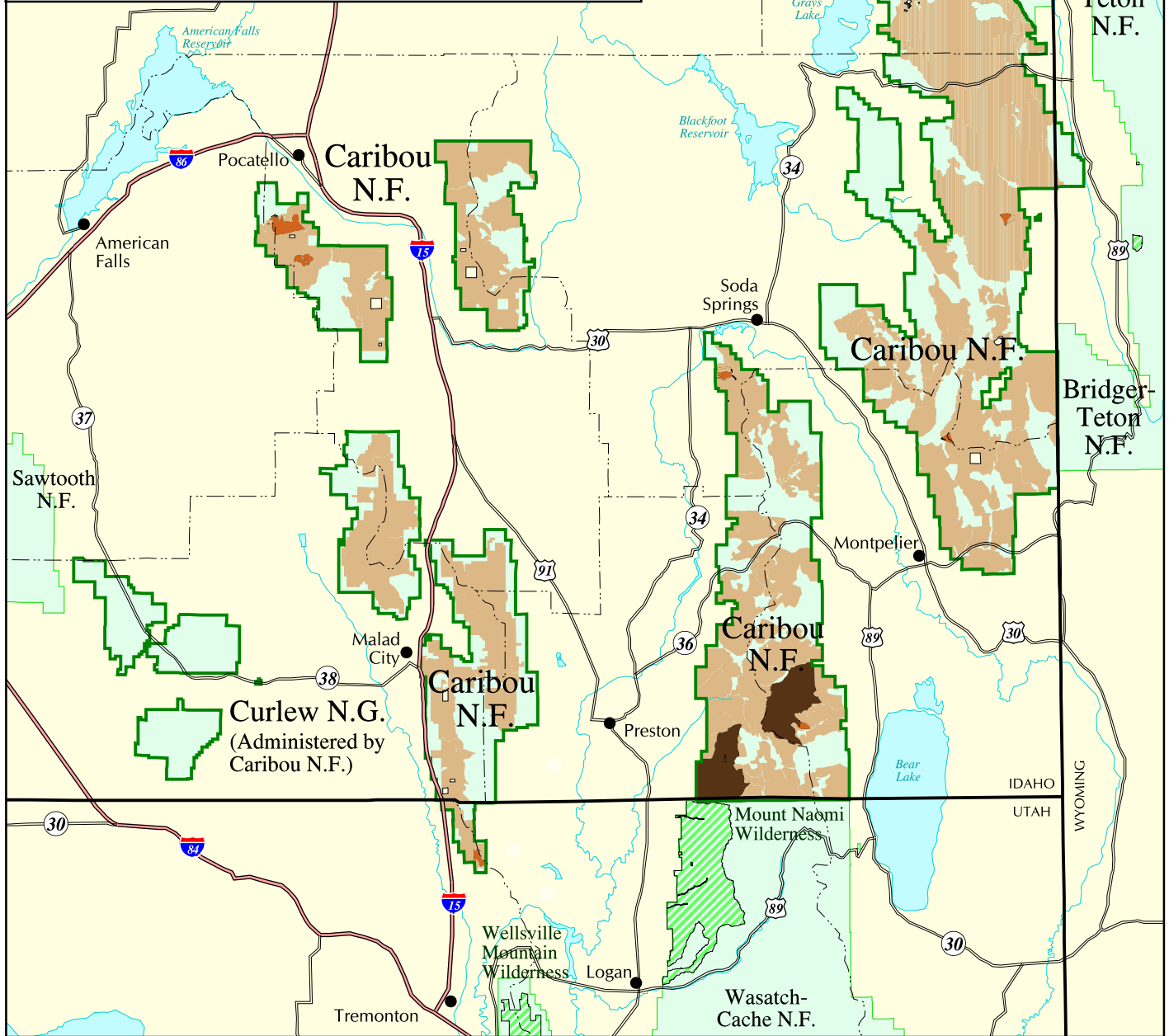
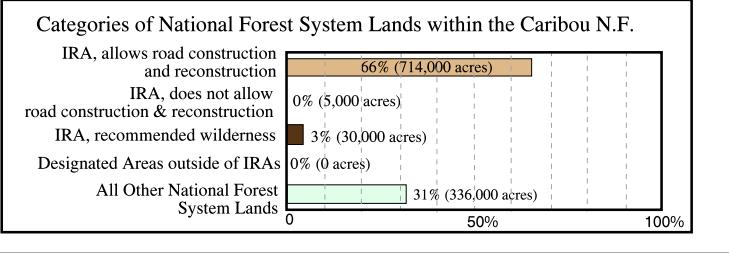
SCALE in MILES



- Inventoried Roadless Area where road construction or reconstruction is allowed
  - Inventoried Roadless Area where road construction or reconstruction is not allowed
  - Inventoried Roadless Area where road construction or reconstruction is not allowed, and the forest plan recommends as wilderness
  - Designated Areas outside of Inventoried Roadless Areas
  - National Forest System lands outside of Inventoried Roadless Areas - not all private land is shown on the map
- Interstate Highway   
 Other Highways   
 County boundaries



### CARIBOU NATIONAL FOREST Inventoried Roadless Areas



The USDA Forest Service uses the most current and complete data available. GIS data and product accuracy may vary. Using GIS products for purposes other than those for which they were intended may yield inaccurate or misleading results. The USDA Forest Service reserves the right to correct, update, modify, or replace GIS products without notification.

September 15, 2000  
Data Supplied by Caribou National Forest  
Contact: Caribou N.F.  
250 S. 4th Ave., Suite 172  
Federal Building  
Pocatello, ID 83201  
(208) 236-7500



SCALE in MILES



- Inventoried Roadless Area where road construction or reconstruction is allowed
- Inventoried Roadless Area where road construction or reconstruction is not allowed
- Inventoried Roadless Area where road construction or reconstruction is not allowed, and the forest plan recommends as wilderness
- Designated Areas outside of Inventoried Roadless Areas
- National Forest System lands outside of Inventoried Roadless Areas - not all private land is shown on the map
- Interstate Highway
- Other Highways
- County boundaries

Utah

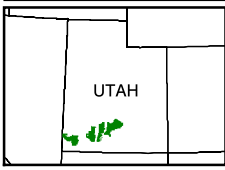
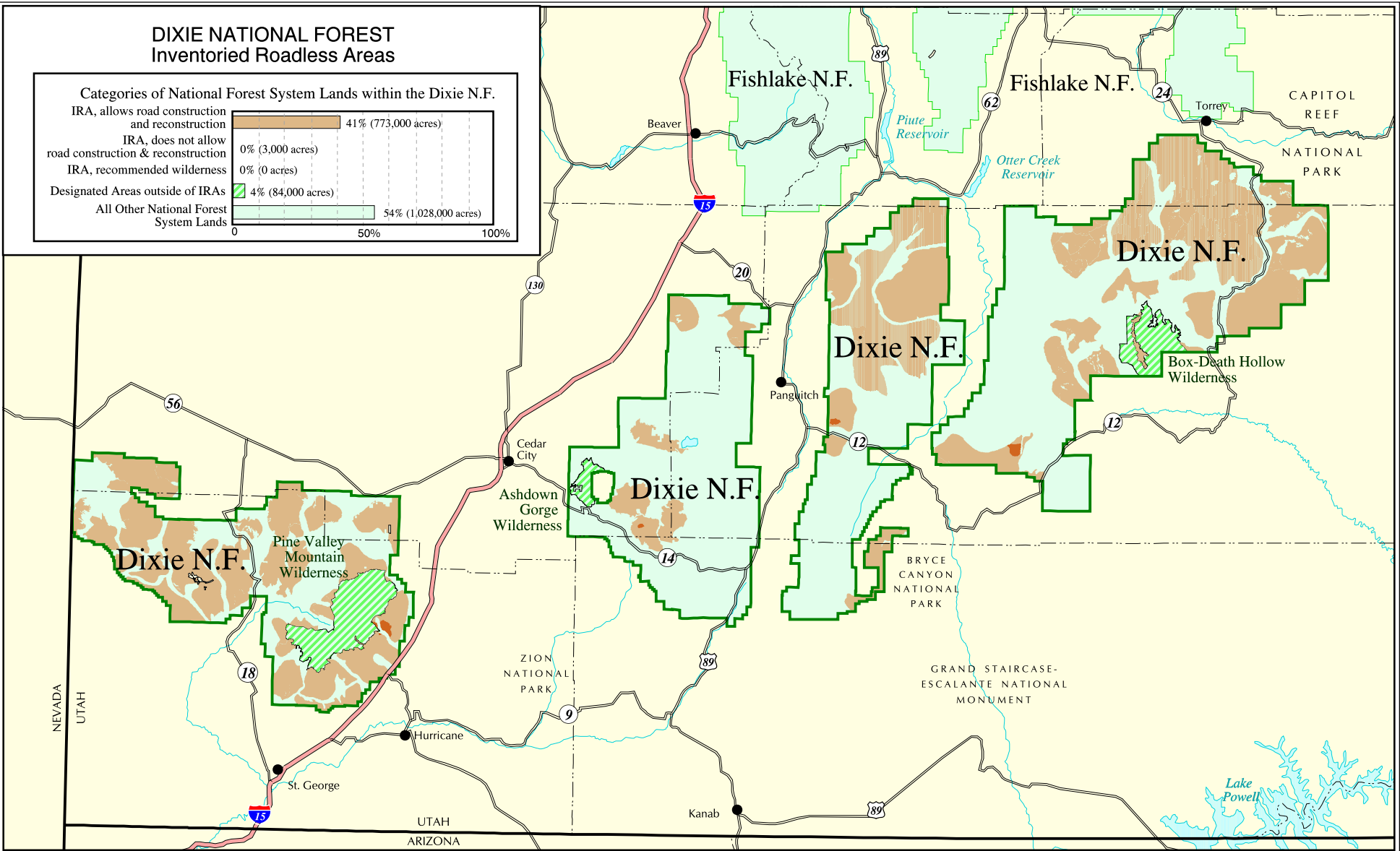
Caribou National Forest

### DIXIE NATIONAL FOREST Inventoried Roadless Areas

Categories of National Forest System Lands within the Dixie N.F.

IRA, allows road construction and reconstruction	41% (773,000 acres)
IRA, does not allow road construction & reconstruction	0% (3,000 acres)
IRA, recommended wilderness	0% (0 acres)
Designated Areas outside of IRAs	4% (84,000 acres)
All Other National Forest System Lands	54% (1,028,000 acres)

0 50% 100%

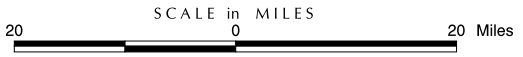


The USDA Forest Service uses the most current and complete data available. GIS data and product accuracy may vary. Using GIS products for purposes other than those for which they were intended may yield inaccurate or misleading results. The USDA Forest Service reserves the right to correct, update, modify, or replace GIS products without notification.



September 15, 2000  
Data Supplied by Dixie National Forest  
Contact: Dixie N.F.  
82 N 100 E  
Cedar City, UT 84720-2686  
(435) 865-3700

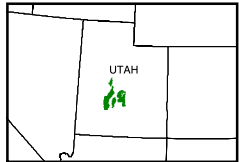
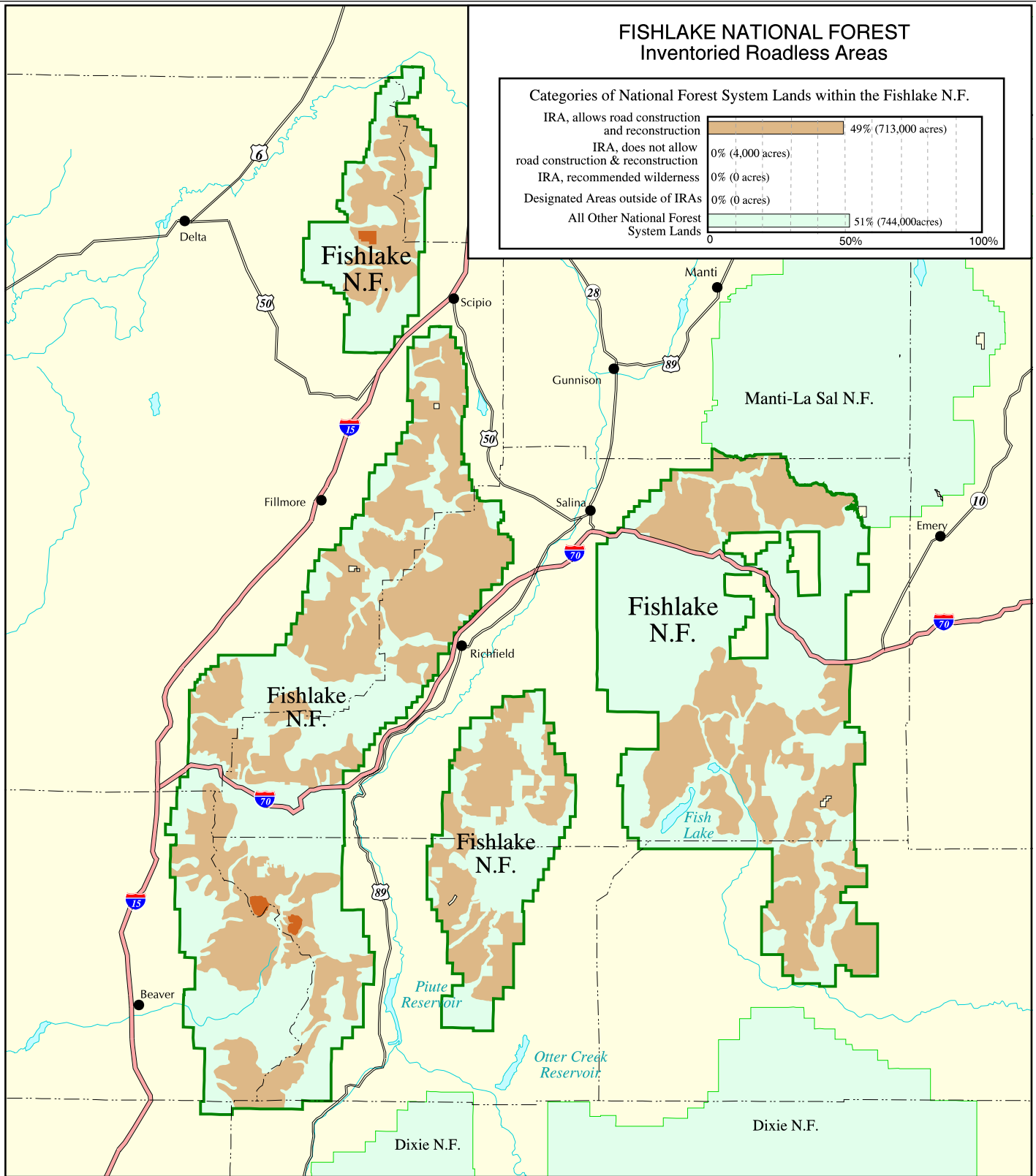
- Inventoried Roadless Area where road construction or reconstruction is allowed
- Inventoried Roadless Area where road construction or reconstruction is not allowed
- Inventoried Roadless Area where road construction or reconstruction is not allowed, and the forest plan recommends as wilderness
- Designated Areas outside of Inventoried Roadless Areas
- National Forest System lands outside of Inventoried Roadless Areas - not all private land is shown on the map
- Interstate Highway
- Other Highways
- County boundaries



### FISHLAKE NATIONAL FOREST Inventoried Roadless Areas

Categories of National Forest System Lands within the Fishlake N.F.

IRA, allows road construction and reconstruction	49% (713,000 acres)
IRA, does not allow road construction & reconstruction	0% (4,000 acres)
IRA, recommended wilderness	0% (0 acres)
Designated Areas outside of IRAs	0% (0 acres)
All Other National Forest System Lands	51% (744,000 acres)



The USDA Forest Service uses the most current and complete data available. GIS data and product accuracy may vary. Using GIS products for purposes other than those for which they were intended may yield inaccurate or misleading results. The USDA Forest Service reserves the right to correct, update, modify, or replace GIS products without notification.

September 15, 2000  
Data Supplied by Fishlake National Forest  
Contact: Fishlake N.F.  
115 East 900 North  
Richfield, UT 84701  
(435) 896-9233



SCALE in MILES

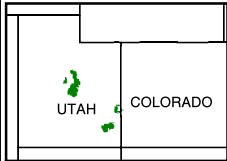
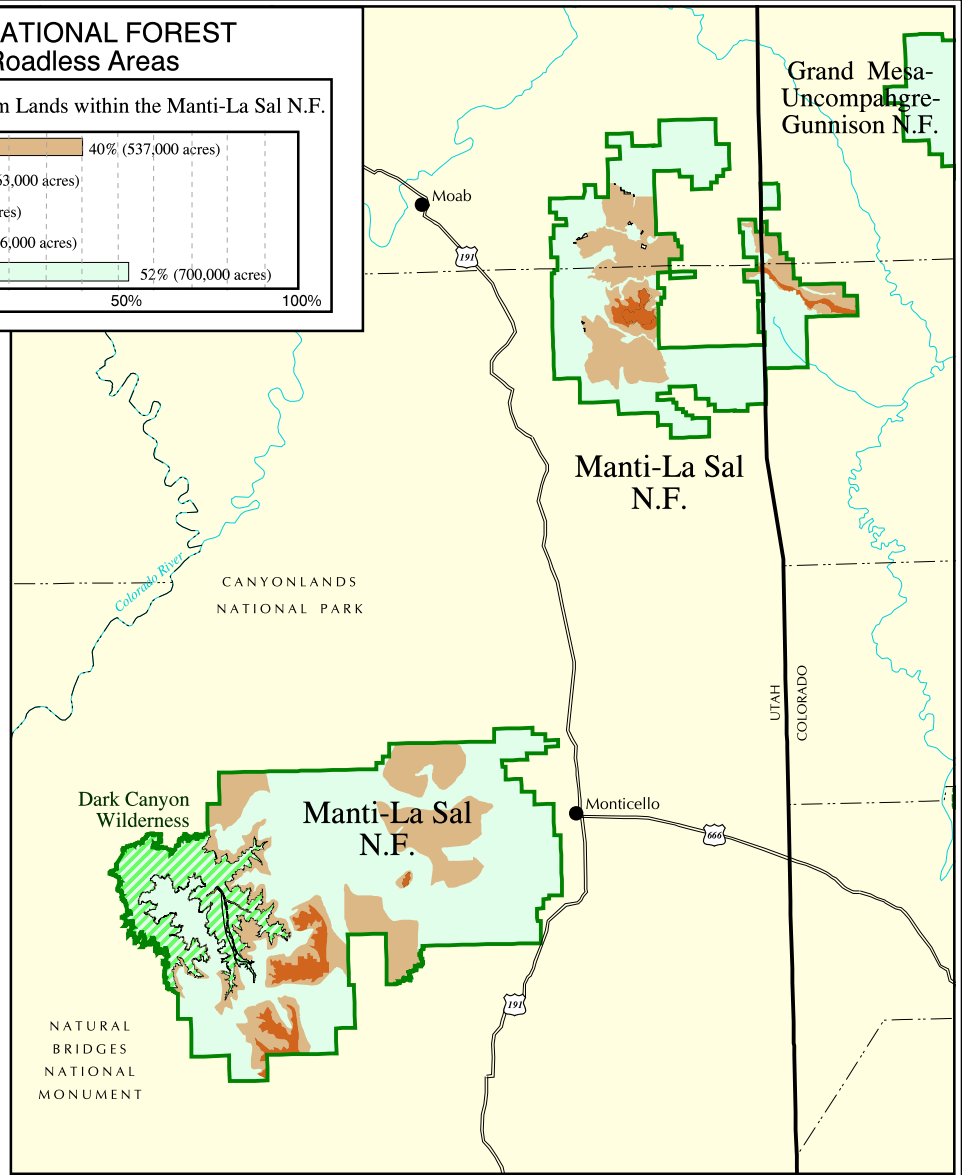
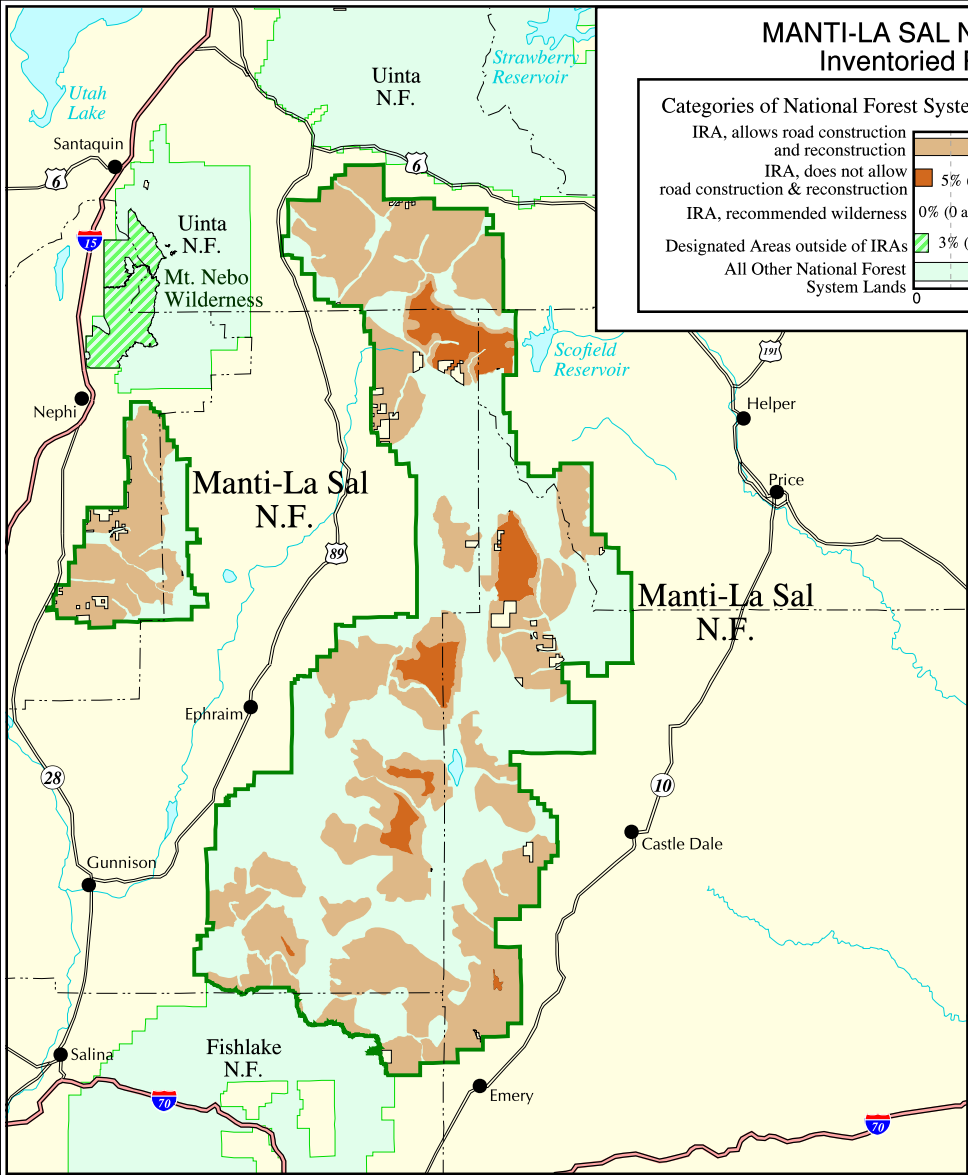


- Inventoried Roadless Area where road construction or reconstruction is allowed
- Inventoried Roadless Area where road construction or reconstruction is not allowed
- Inventoried Roadless Area where road construction or reconstruction is not allowed, and the forest plan recommends as wilderness
- Designated Areas outside of Inventoried Roadless Areas
- National Forest System lands outside of Inventoried Roadless Areas - not all private land is shown on the map
- Interstate Highway
- Other Highways
- County boundaries

### MANTI-LA SAL NATIONAL FOREST Inventoried Roadless Areas

Categories of National Forest System Lands within the Manti-La Sal N.F.

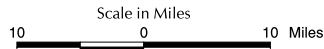
IRA, allows road construction and reconstruction	40% (537,000 acres)
IRA, does not allow road construction & reconstruction	5% (63,000 acres)
IRA, recommended wilderness	0% (0 acres)
Designated Areas outside of IRAs	3% (46,000 acres)
All Other National Forest System Lands	52% (700,000 acres)



The USDA Forest Service uses the most current and complete data available. GIS data and product accuracy may vary. Using GIS products for purposes other than those for which they were intended may yield inaccurate or misleading results. The USDA Forest Service reserves the right to correct, update, modify, or replace GIS products without notification.



September 15, 2000  
Data Supplied by Manti-La Sal National Forest  
Contact: Manti-La Sal N.F.  
599 West Price River Drive  
Price, UT 84501  
(435) 637-2817



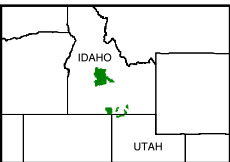
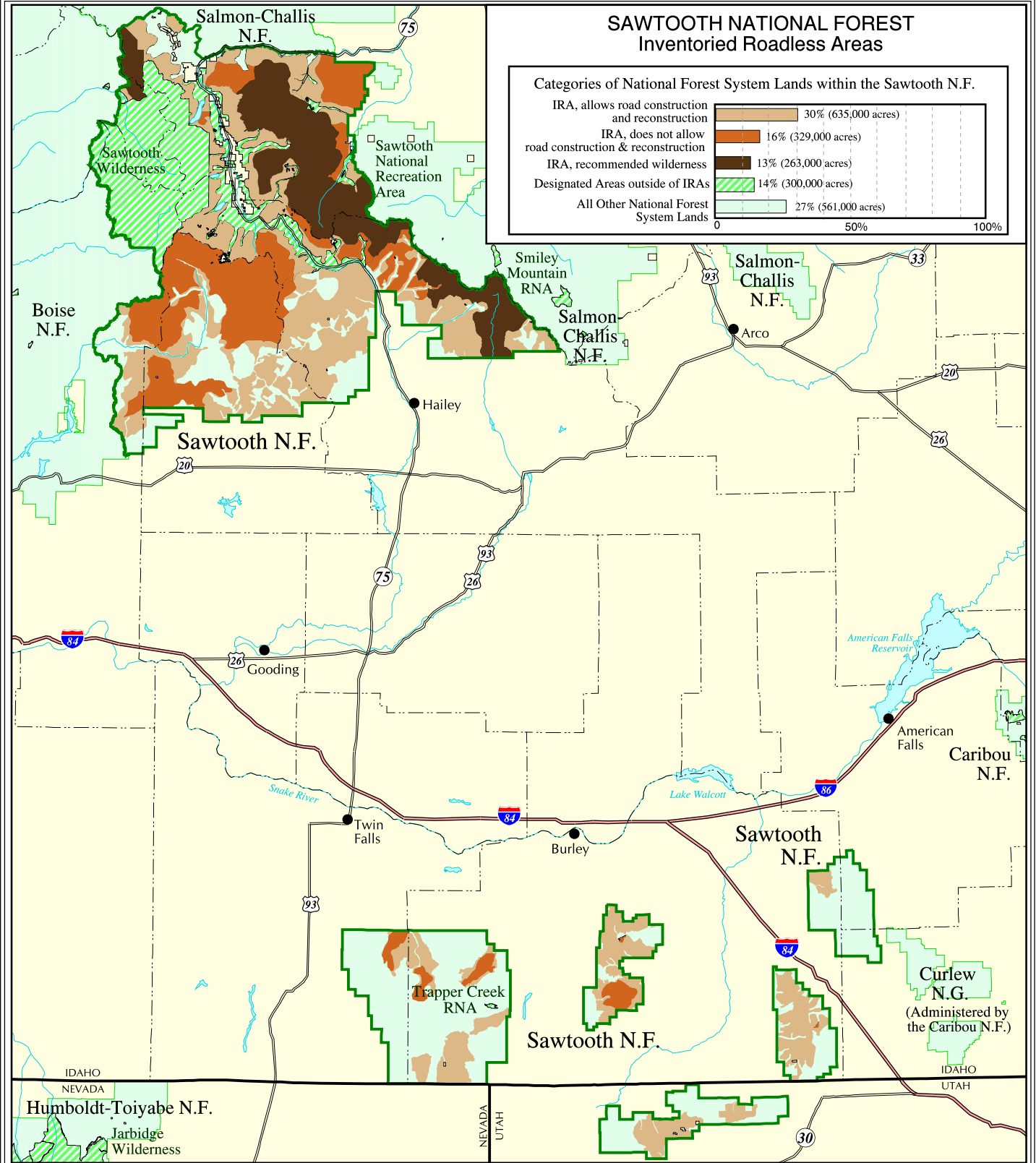
- Inventoried Roadless Area where road construction or reconstruction is allowed
- Inventoried Roadless Area where road construction or reconstruction is not allowed
- Inventoried Roadless Area where road construction or reconstruction is not allowed, and the forest plan recommends as wilderness
- Designated Areas outside of Inventoried Roadless Areas
- National Forest System lands outside of Inventoried Roadless Areas - not all private land is shown on the map
- Interstate Highway
- Other Highways
- County boundaries



### SAWTOOTH NATIONAL FOREST Inventoried Roadless Areas

Categories of National Forest System Lands within the Sawtooth N.F.

IRA, allows road construction and reconstruction	30% (635,000 acres)
IRA, does not allow road construction & reconstruction	16% (329,000 acres)
IRA, recommended wilderness	13% (263,000 acres)
Designated Areas outside of IRAs	14% (300,000 acres)
All Other National Forest System Lands	27% (561,000 acres)

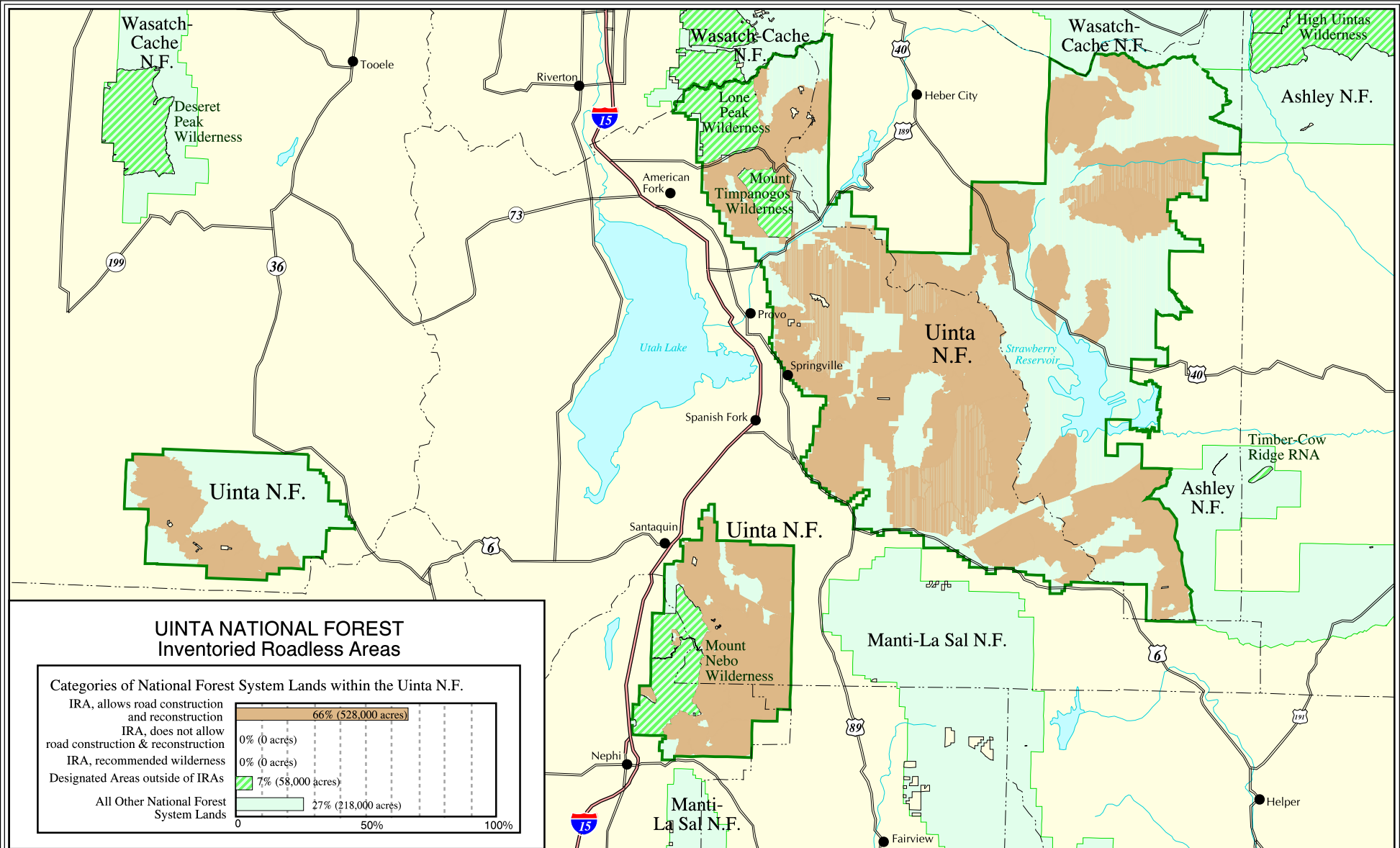


The USDA Forest Service uses the most current and complete data available. GIS data and product accuracy may vary. Using GIS products for purposes other than those for which they were intended may yield inaccurate or misleading results. The USDA Forest Service reserves the right to correct, update, modify, or replace GIS products without notification.

September 15, 2000  
Data Supplied by Sawtooth National Forest  
Contact: Sawtooth N.F.  
2647 Kimberly Road E.  
Twin Falls, ID 83301-7976  
(208)737-3200

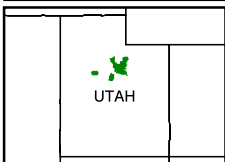
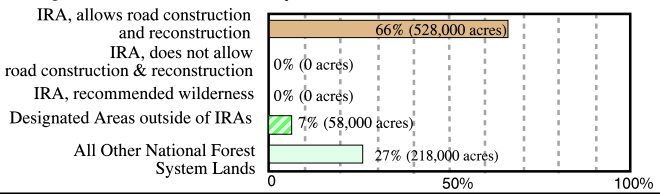


- Inventoried Roadless Area where road construction or reconstruction is allowed
- Inventoried Roadless Area where road construction or reconstruction is not allowed
- Inventoried Roadless Area where road construction or reconstruction is not allowed, and the forest plan recommends as wilderness
- Designated Areas outside of Inventoried Roadless Areas
- National Forest System lands outside of Inventoried Roadless Areas - not all private land is shown on the map
- Interstate Highway
- Other Highways
- County boundaries

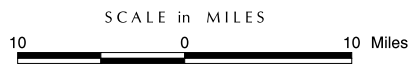


### UINTA NATIONAL FOREST Inventoried Roadless Areas

#### Categories of National Forest System Lands within the Uinta N.F.



The USDA Forest Service uses the most current and complete data available. GIS data and product accuracy may vary. Using GIS products for purposes other than those for which they were intended may yield inaccurate or misleading results. The USDA Forest Service reserves the right to correct, update, modify, or replace GIS products without notification.



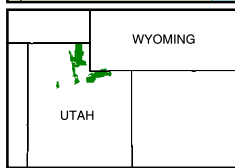
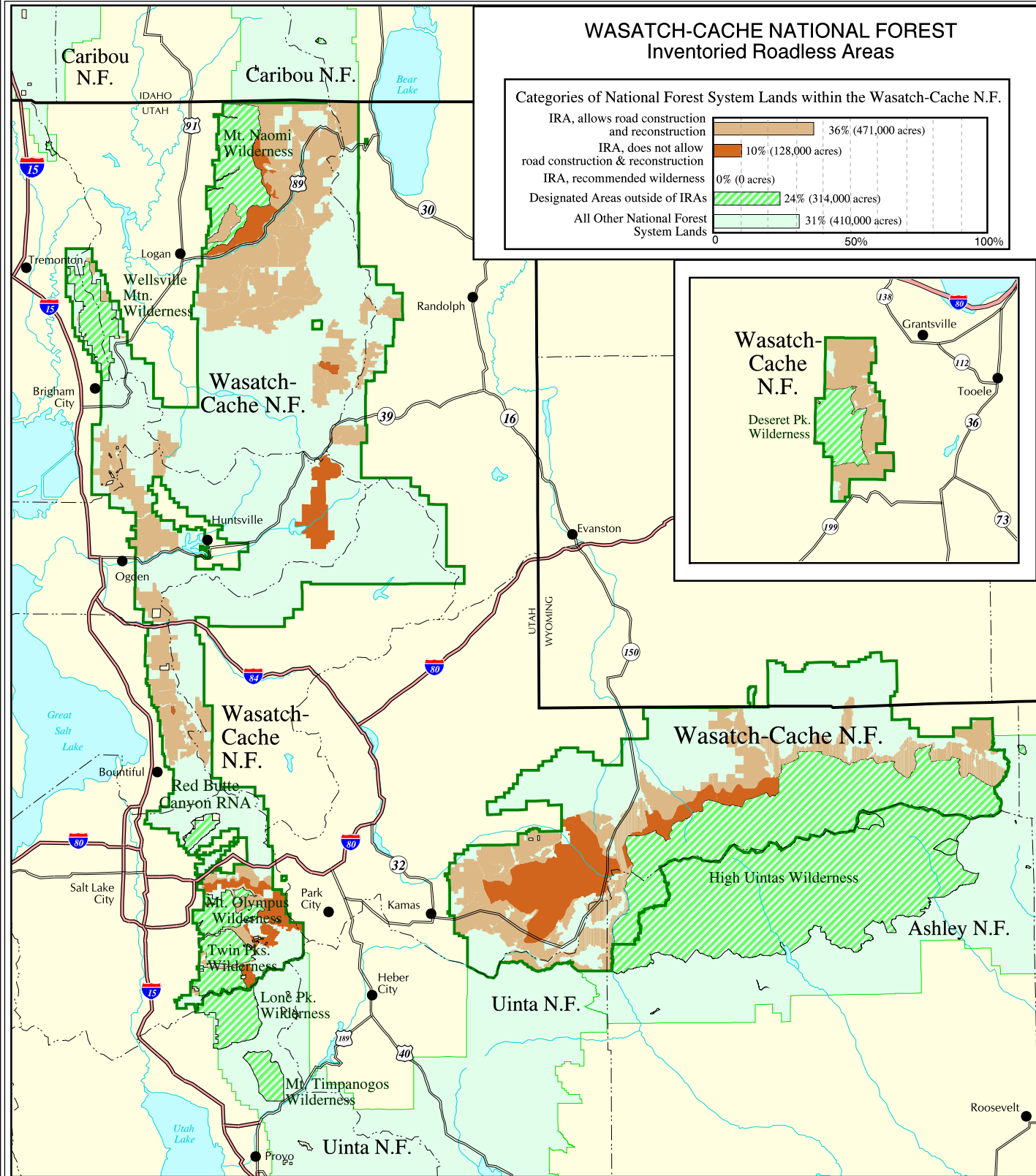
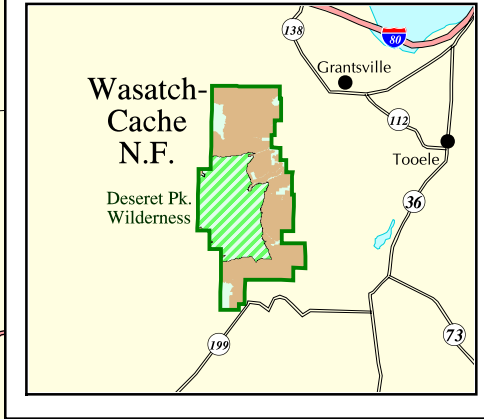
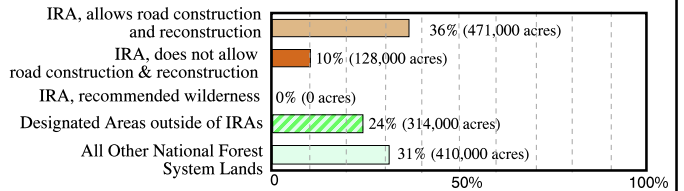
September 15, 2000  
Data Supplied by Uinta National Forest  
Contact: Uinta N.F.  
88 West 100 North  
Provo, UT 84601  
(801) 342-5100



- Inventoried Roadless Area where road construction or reconstruction is allowed
- Inventoried Roadless Area where road construction or reconstruction is not allowed
- Inventoried Roadless Area where road construction or reconstruction is not allowed, and the forest plan recommends as wilderness
- Designated Areas outside of Inventoried Roadless Areas
- National Forest System lands outside of Inventoried Roadless Areas - not all private land is shown on the map
- Interstate Highway
- Other Highways
- County boundaries

### WASATCH-CACHE NATIONAL FOREST Inventoried Roadless Areas

Categories of National Forest System Lands within the Wasatch-Cache N.F.

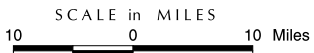


The USDA Forest Service uses the most current and complete data available. GIS data and product accuracy may vary. Using GIS products for purposes other than those for which they were intended may yield inaccurate or misleading results. The USDA Forest Service reserves the right to correct, update, modify, or replace GIS products without notification.

September 15, 2000  
 Data Supplied by Wasatch-Cache National Forest  
 Contact: Wasatch-Cache N.F.  
 8236 Federal Building  
 125 South State Street  
 Salt Lake City, UT  
 (801) 524-3900

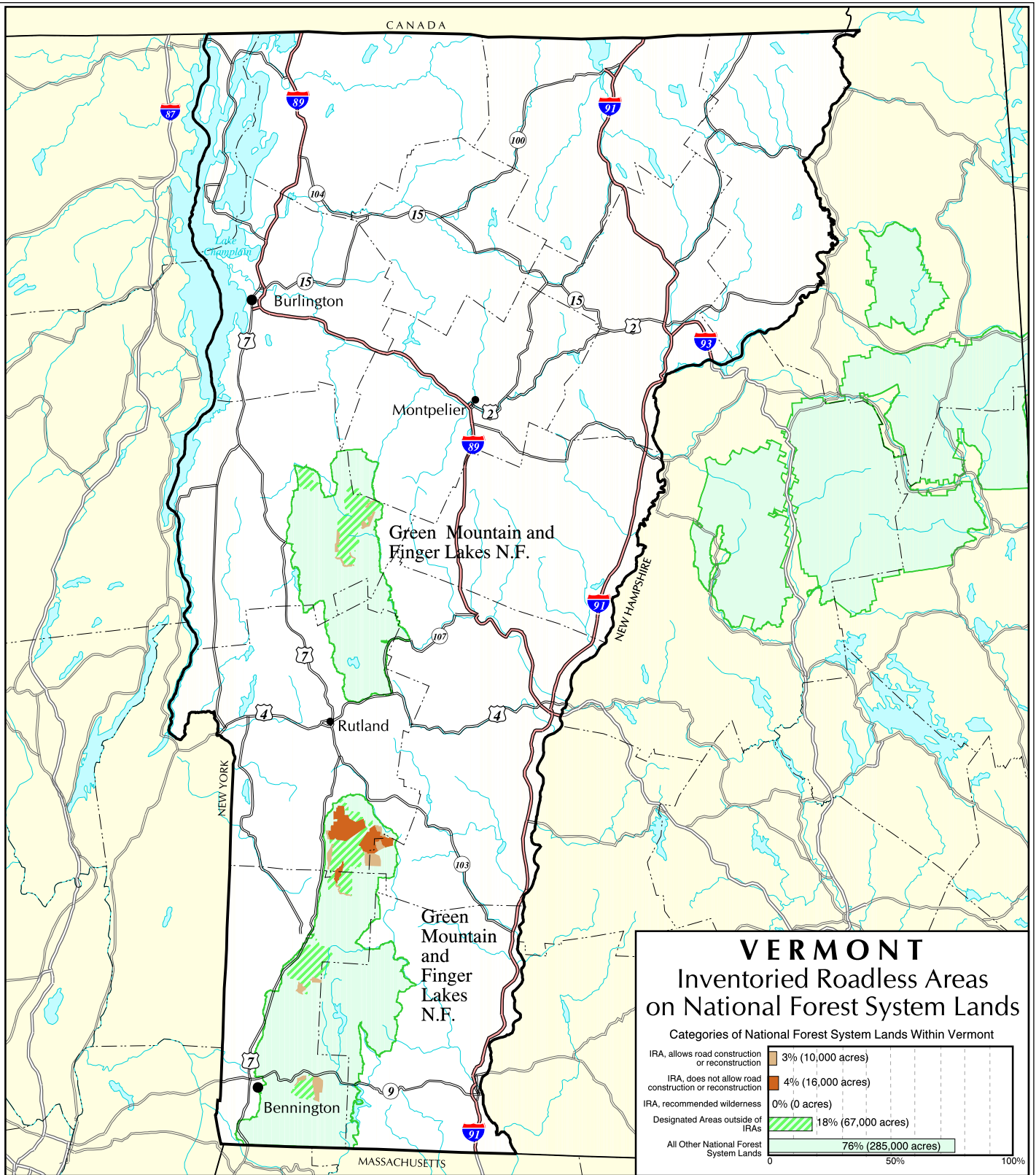
- Inventoried Roadless Area where road construction or reconstruction is allowed
- Inventoried Roadless Area where road construction or reconstruction is not allowed
- Inventoried Roadless Area where road construction or reconstruction is not allowed, and the forest plan recommends as wilderness
- Designated Areas outside of Inventoried Roadless Areas
- National Forest System lands outside of Inventoried Roadless Areas - not all private land is shown on the map

- Interstate Highway
- Other Highways
- County boundaries







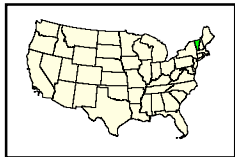


### VERMONT

#### Inventoried Roadless Areas on National Forest System Lands

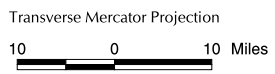
Categories of National Forest System Lands Within Vermont

IRA, allows road construction or reconstruction	3% (10,000 acres)
IRA, does not allow road construction or reconstruction	4% (16,000 acres)
IRA, recommended wilderness	0% (0 acres)
Designated Areas outside of IRAs	18% (67,000 acres)
All Other National Forest System Lands	76% (285,000 acres)



The USDA Forest Service uses the most current and complete data available. GIS data and product accuracy may vary. Using GIS products for purposes other than those for which they were intended may yield inaccurate or misleading results. The USDA Forest Service reserves the right to correct, update, modify, or replace GIS products without notification.

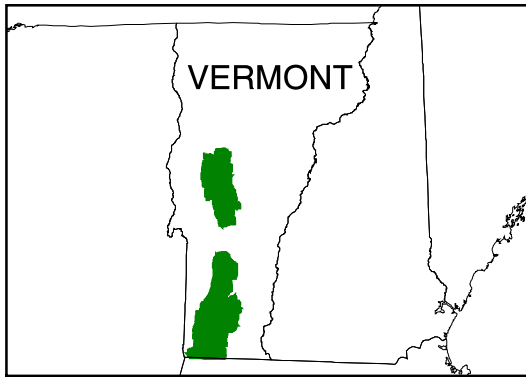
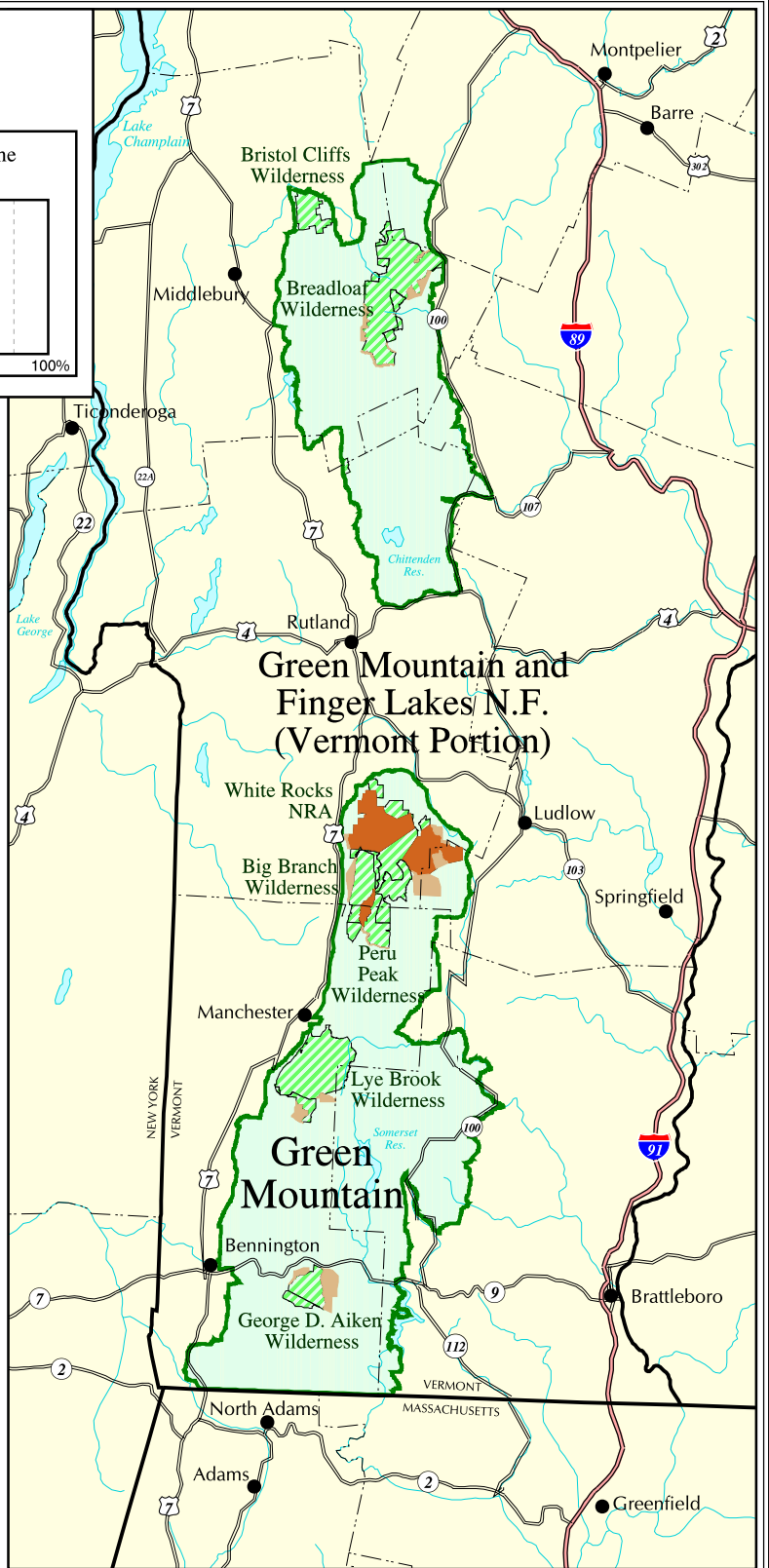
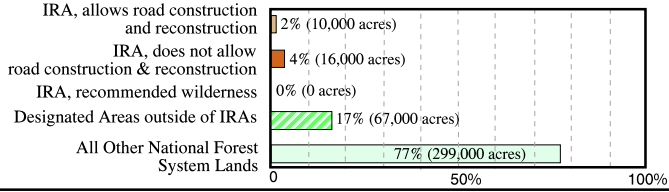
September 15, 2000  
 Data Supplied by individual National Forests.  
 Contact the National Forest Offices for further information.



- Inventoried Roadless Area where road construction or reconstruction is allowed
- Inventoried Roadless Area where road construction or reconstruction is not allowed
- Inventoried Roadless Area where road construction or reconstruction is not allowed, and the forest plan recommends as wilderness
- Designated Areas outside of Inventoried Roadless Areas
- National Forest System lands outside of Inventoried Roadless Areas - not all private land is shown on the map
- Interstate Highway
- Other Highways
- County boundaries

### GREEN MOUNTAIN AND FINGER LAKES NATIONAL FOREST Inventoried Roadless Areas

Categories of National Forest System Lands within the Green Mountain and Finger Lakes N.F.

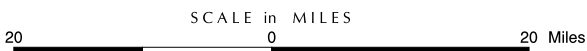
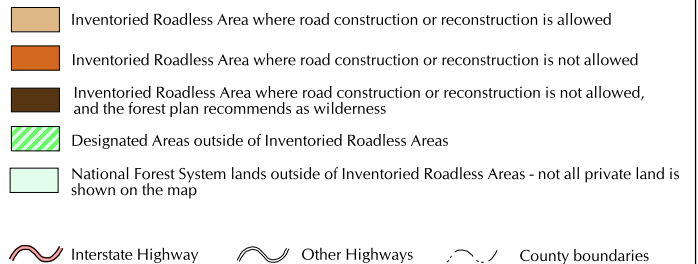


All Inventoried Roadless Areas are shown on the large map. The Finger Lakes National Forest in New York has no IRAs.

The USDA Forest Service uses the most current and complete data available. GIS data and product accuracy may vary. Using GIS products for purposes other than those for which they were intended may yield inaccurate or misleading results. The USDA Forest Service reserves the right to correct, update, modify, or replace GIS products without notification.



September 15, 2000  
Data Supplied by Green Mountain and Finger Lakes National Forest  
Contact: Green Mountain and Finger Lakes N.F.  
231 N. Main Street  
Rutland, VT 05701  
(802) 747-6700

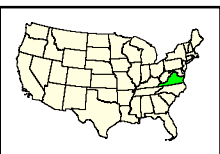
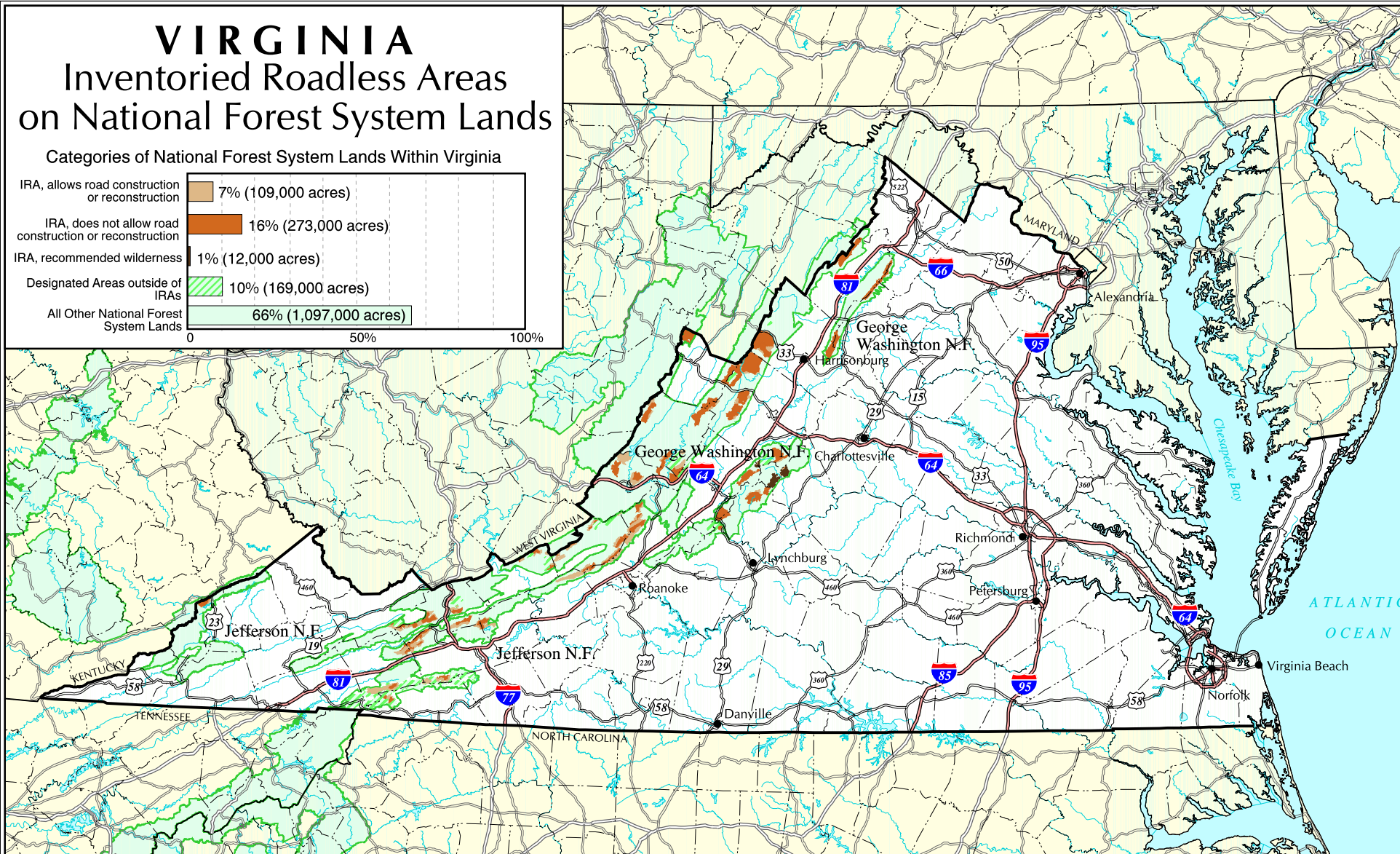


# VIRGINIA

## Inventoried Roadless Areas on National Forest System Lands

### Categories of National Forest System Lands Within Virginia

IRA, allows road construction or reconstruction	7% (109,000 acres)
IRA, does not allow road construction or reconstruction	16% (273,000 acres)
IRA, recommended wilderness	1% (12,000 acres)
Designated Areas outside of IRAs	10% (169,000 acres)
All Other National Forest System Lands	66% (1,097,000 acres)




The USDA Forest Service uses the most current and complete data available. GIS data and product accuracy may vary. Using GIS products for purposes other than those for which they were intended may yield inaccurate or misleading results. The USDA Forest Service reserves the right to correct, update, modify, or replace GIS products without notification.



September 15, 2000  
Data Supplied by individual National Forests  
Contact the National Forest Offices for further information.

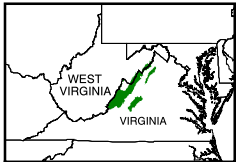
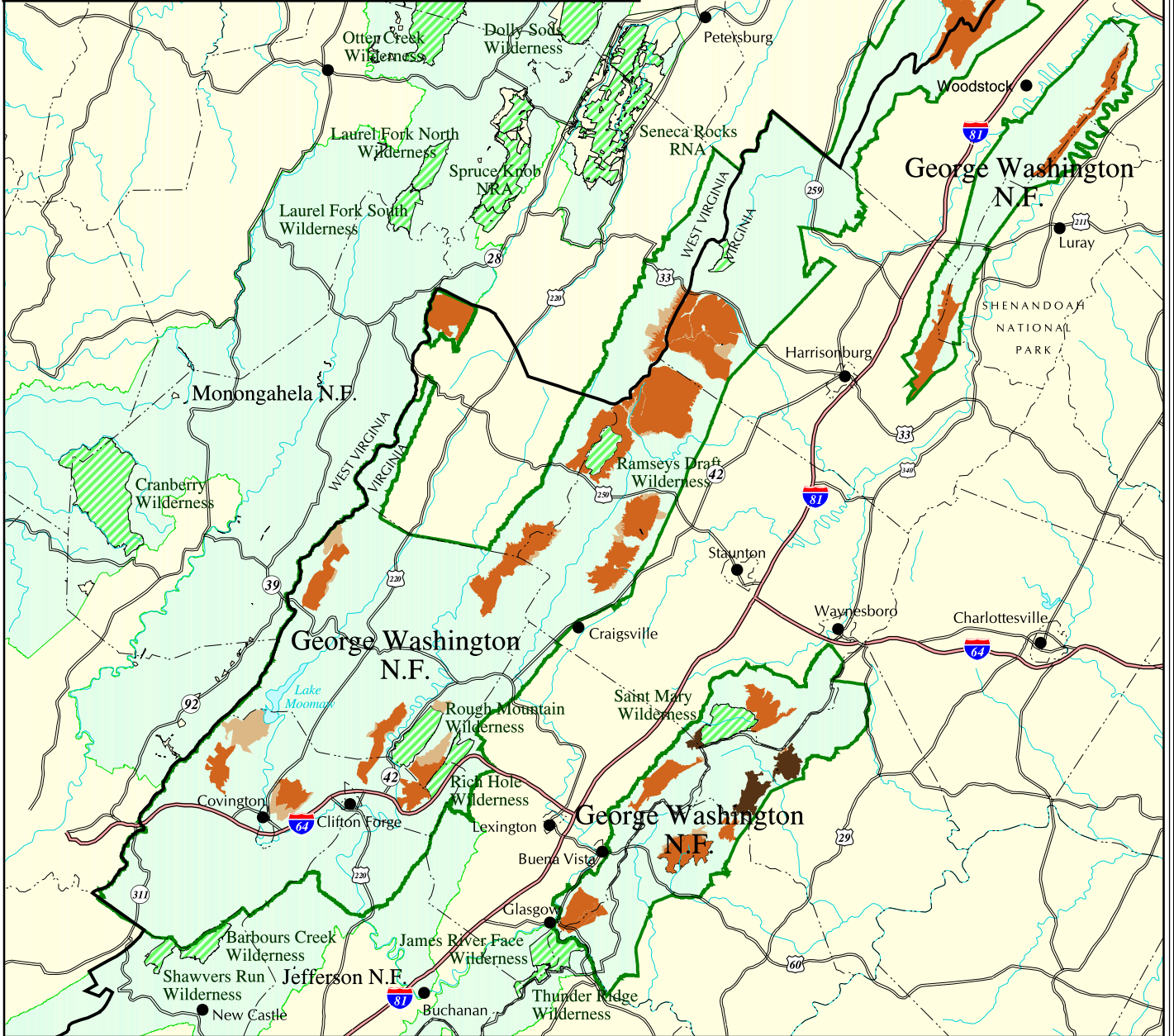

Lambert Conformal Conic Projection

- Inventoried Roadless Area where road construction or reconstruction is allowed
- Inventoried Roadless Area where road construction or reconstruction is not allowed
- Inventoried Roadless Area where road construction or reconstruction is not allowed, and the forest plan recommends as wilderness
- Designated Areas outside of Inventoried Roadless Areas
- National Forest System lands outside of Inventoried Roadless Areas - not all private land is shown on the map
- Interstate Highway
- Other Highways
- County boundaries



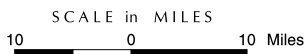


# GEORGE WASHINGTON NATIONAL FOREST Inventoried Roadless Areas



The USDA Forest Service uses the most current and complete data available. GIS data and product accuracy may vary. Using GIS products for purposes other than those for which they were intended may yield inaccurate or misleading results. The USDA Forest Service reserves the right to correct, update, modify, or replace GIS products without notification.

September 15, 2000  
Data Supplied by George Washington National Forest  
Contact: George Washington N.F.  
5162 Valleypointe Pkwy  
Roanoke, VA 24019-3050  
(540) 265-5100



- Inventoried Roadless Area where road construction or reconstruction is allowed
  - Inventoried Roadless Area where road construction or reconstruction is not allowed
  - Inventoried Roadless Area where road construction or reconstruction is not allowed, and the forest plan recommends as wilderness
  - Designated Areas outside of Inventoried Roadless Areas
  - National Forest System lands outside of Inventoried Roadless Areas - not all private land is shown on the map
- Interstate Highway    
  Other Highways    
  County boundaries

Virginia

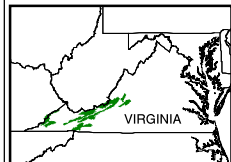
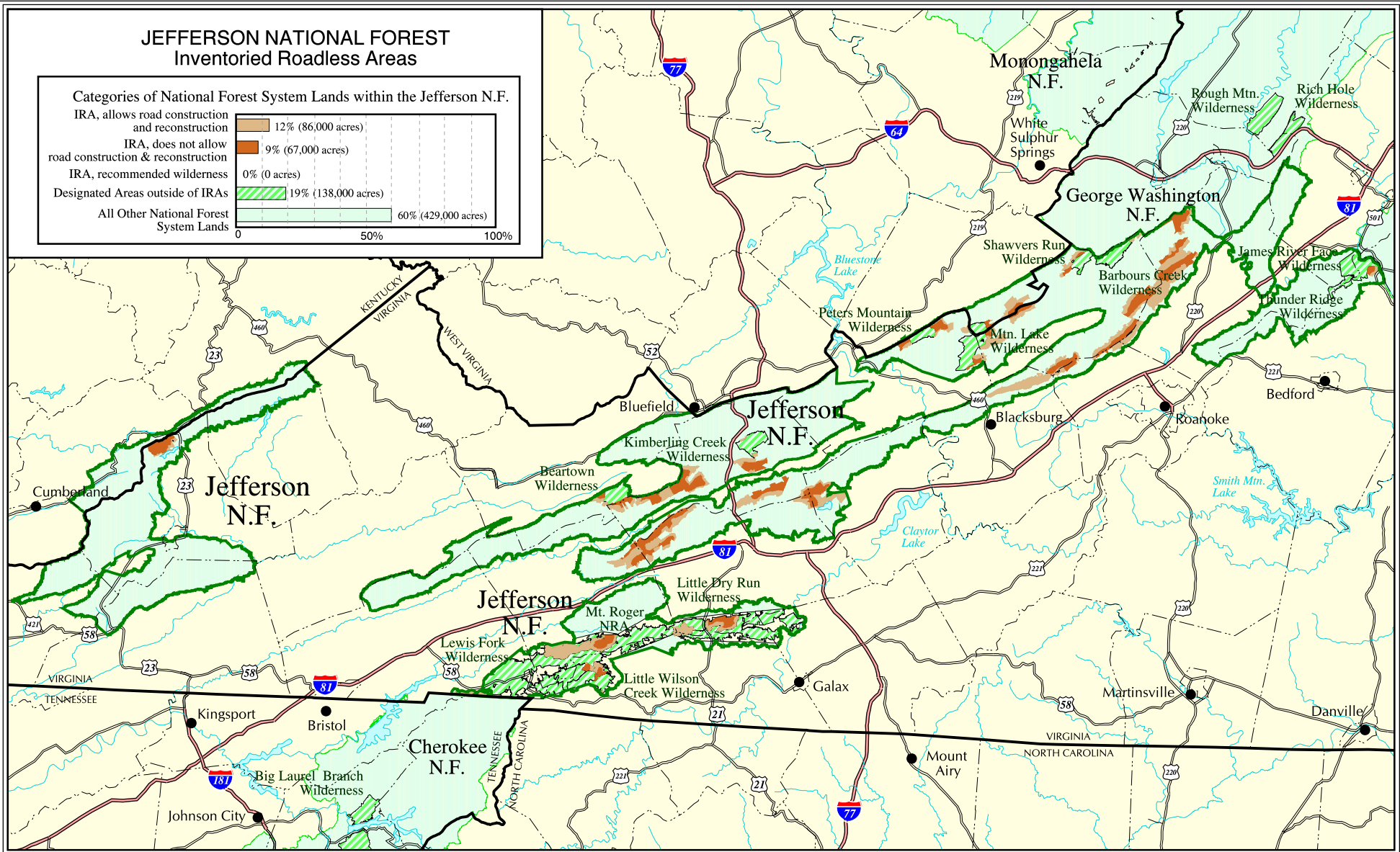
George Washington National Forest



# JEFFERSON NATIONAL FOREST Inventoried Roadless Areas

**Categories of National Forest System Lands within the Jefferson N.F.**

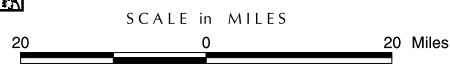
IRA, allows road construction and reconstruction	12% (86,000 acres)
IRA, does not allow road construction & reconstruction	9% (67,000 acres)
IRA, recommended wilderness	0% (0 acres)
Designated Areas outside of IRAs	19% (138,000 acres)
All Other National Forest System Lands	60% (429,000 acres)



The USDA Forest Service uses the most current and complete data available. GIS data and product accuracy may vary. Using GIS products for purposes other than those for which they were intended may yield inaccurate or misleading results. The USDA Forest Service reserves the right to correct, update, modify, or replace GIS products without notification.



September 15, 2000  
Data Supplied by Jefferson National Forest  
Contact: Jefferson N.F.  
5162 Valleypointe Pkwy.  
Roanoke, VA 24019  
(540) 265-5100



- Inventoried Roadless Area where road construction or reconstruction is allowed
- Inventoried Roadless Area where road construction or reconstruction is not allowed
- Inventoried Roadless Area where road construction or reconstruction is not allowed, and the forest plan recommends as wilderness
- Designated Areas outside of Inventoried Roadless Areas
- National Forest System lands outside of Inventoried Roadless Areas - not all private land is shown on the map
- Interstate Highway
- Other Highways
- County boundaries











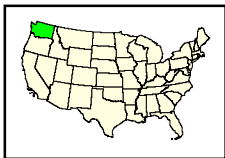
# WASHINGTON

## Inventoried Roadless Areas on National Forest System Lands

Categories of National Forest System Lands Within Washington

IRA, allows road construction or reconstruction	8% (716,000 acres)
IRA, does not allow road construction or reconstruction	14% (1,284,000 acres)
IRA, recommended wilderness	0% (15,000 acres)
Designated Areas outside of IRAs	33% (3,084,000 acres)
All Other National Forest System Lands	45% (4,116,000 acres)

-  Inventoried Roadless Area where road construction or reconstruction is allowed
-  Inventoried Roadless Area where road construction or reconstruction is not allowed
-  Inventoried Roadless Area where road construction or reconstruction is not allowed, and the forest plan recommends as wilderness
-  Designated Areas outside of Inventoried Roadless Areas
-  National Forest System lands outside of Inventoried Roadless Areas - not all private land is shown on the map
-  Interstate Highway
-  Other Highways
-  County boundaries

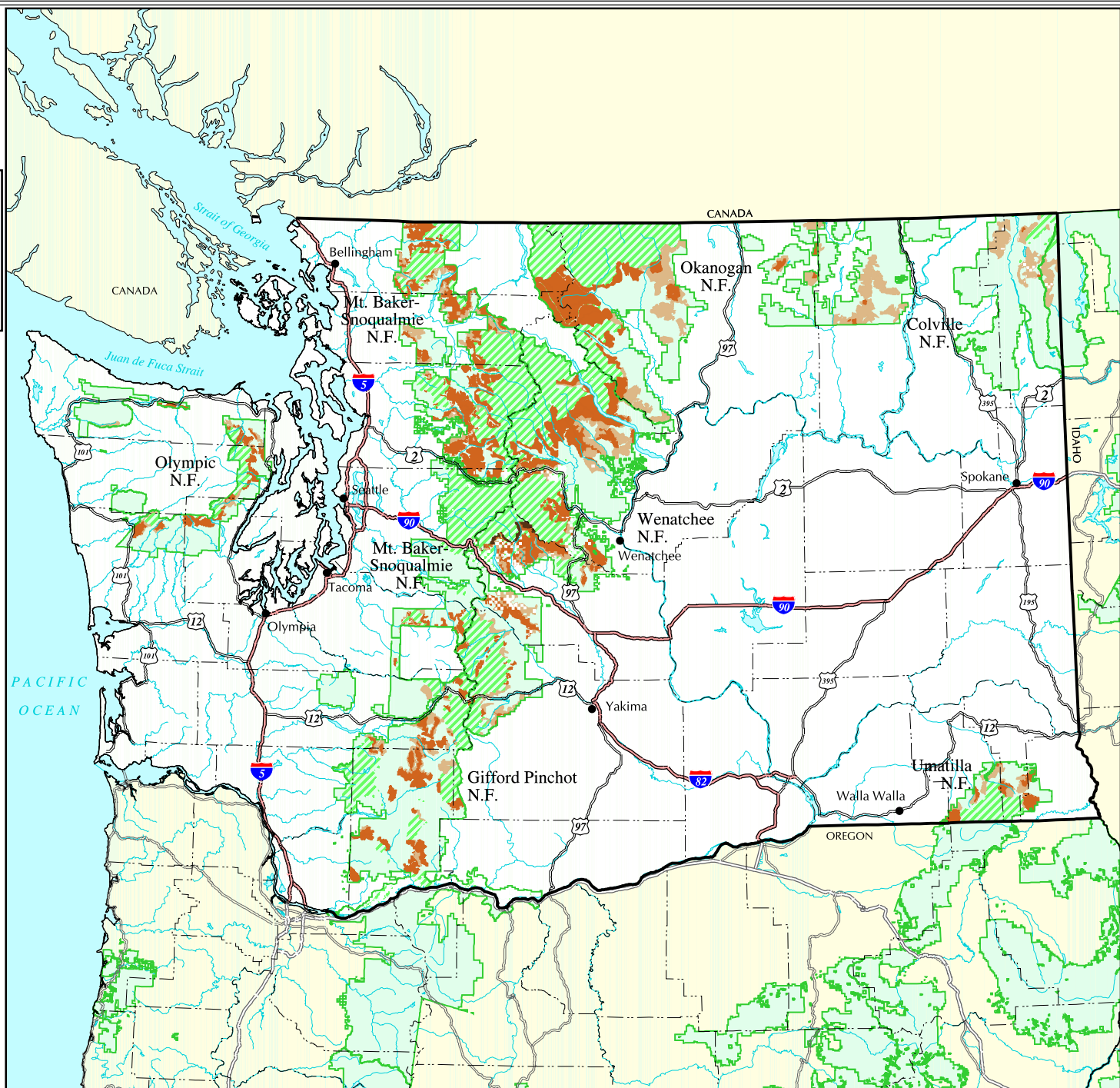


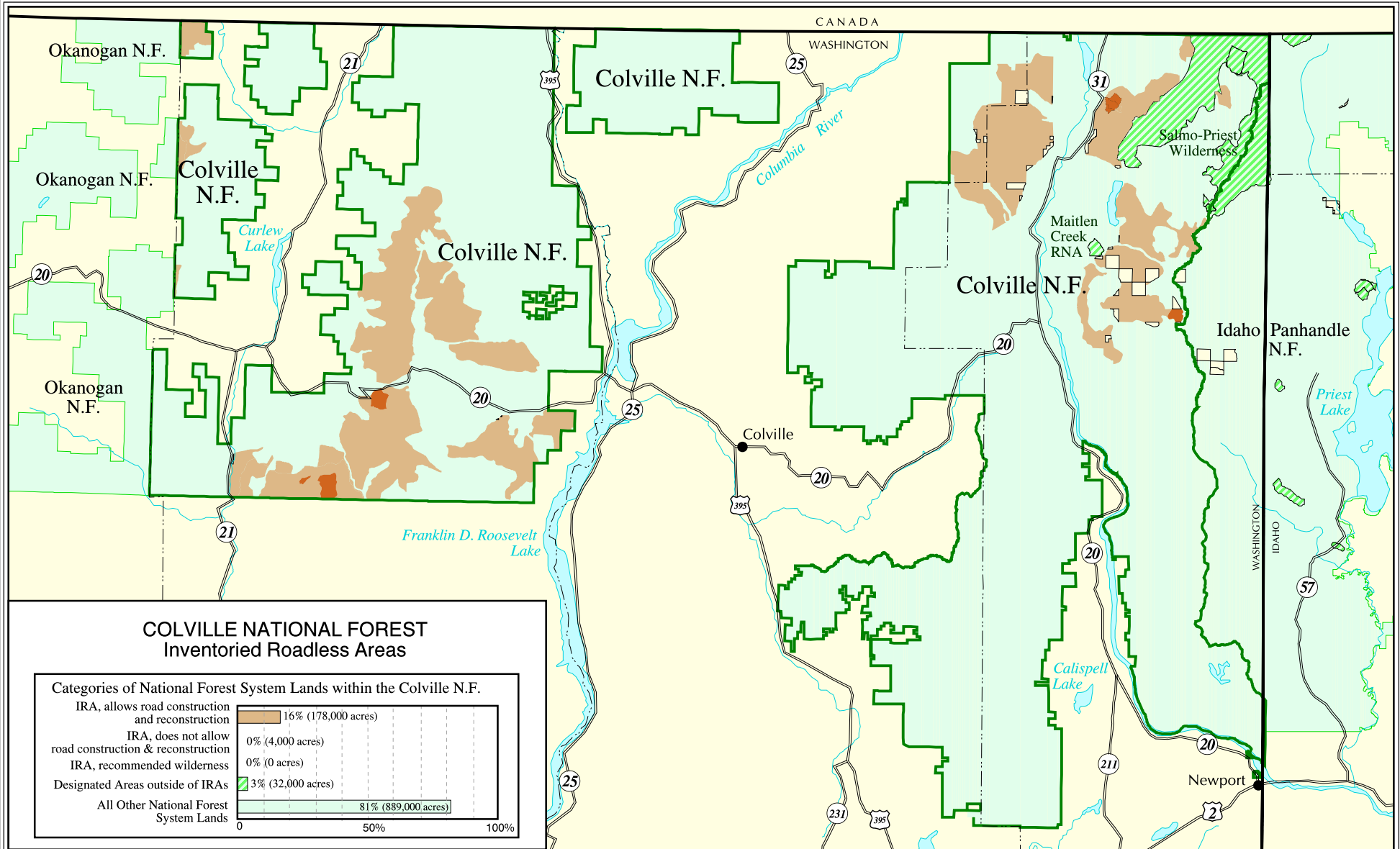
40 0 40 Miles

September 15, 2000  
 Data Supplied by individual National Forests  
 Contact the National Forest Offices  
 for further information.

Lambert Conformal Conic Projection

The USDA Forest Service uses the most current and complete data available. GIS data and product accuracy may vary. Using GIS products for purposes other than those for which they were intended may yield inaccurate or misleading results. The USDA Forest Service reserves the right to correct, update, modify, or replace GIS products without notification.





**COLVILLE NATIONAL FOREST  
Inventoried Roadless Areas**

**Categories of National Forest System Lands within the Colville N.F.**

IRA, allows road construction and reconstruction	16% (178,000 acres)
IRA, does not allow road construction & reconstruction	0% (4,000 acres)
IRA, recommended wilderness	0% (0 acres)
Designated Areas outside of IRAs	3% (32,000 acres)
All Other National Forest System Lands	81% (889,000 acres)



The USDA Forest Service uses the most current and complete data available. GIS data and product accuracy may vary. Using GIS products for purposes other than those for which they were intended may yield inaccurate or misleading results. The USDA Forest Service reserves the right to correct, update, modify, or replace GIS products without notification.

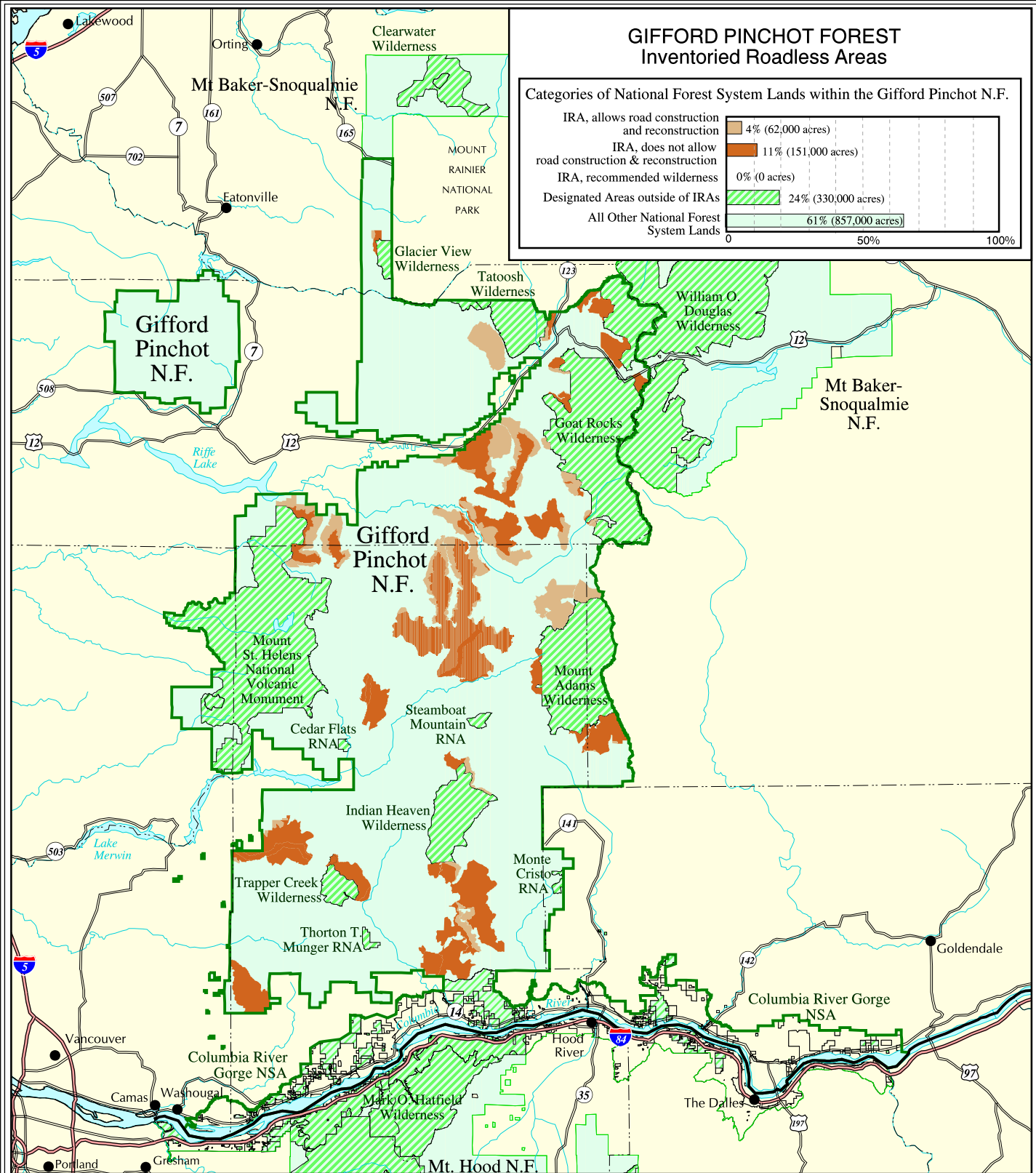


September 15, 2000  
Data Supplied by Colville National Forest  
Contact: Colville N.F.  
765 S. Main  
Colville, WA 99114  
(509) 648-7000



- Inventoried Roadless Area where road construction or reconstruction is allowed
- Inventoried Roadless Area where road construction or reconstruction is not allowed
- Inventoried Roadless Area where road construction or reconstruction is not allowed, and the forest plan recommends as wilderness
- Designated Areas outside of Inventoried Roadless Areas
- National Forest System lands outside of Inventoried Roadless Areas - not all private land is shown on the map
- Interstate Highway
- Other Highways
- County boundaries



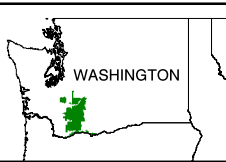


### GIFFORD PINCHOT FOREST Inventoried Roadless Areas

Categories of National Forest System Lands within the Gifford Pinchot N.F.

IRA, allows road construction and reconstruction	4% (62,000 acres)
IRA, does not allow road construction & reconstruction	11% (151,000 acres)
IRA, recommended wilderness	0% (0 acres)
Designated Areas outside of IRAs	24% (330,000 acres)
All Other National Forest System Lands	61% (857,000 acres)

0                      50%                      100%

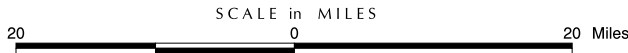


The USDA Forest Service uses the most current and complete data available. GIS data and product accuracy may vary. Using GIS products for purposes other than those for which they were intended may yield inaccurate or misleading results. The USDA Forest Service reserves the right to correct, update, modify, or replace GIS products without notification.

September 15, 2000  
 Data Supplied by Gifford Pinchot National Forest  
 Contact: Gifford Pinchot N.F.  
 10600 NE 51st Circle  
 Vancouver, WA 98682  
 (360) 891-5000

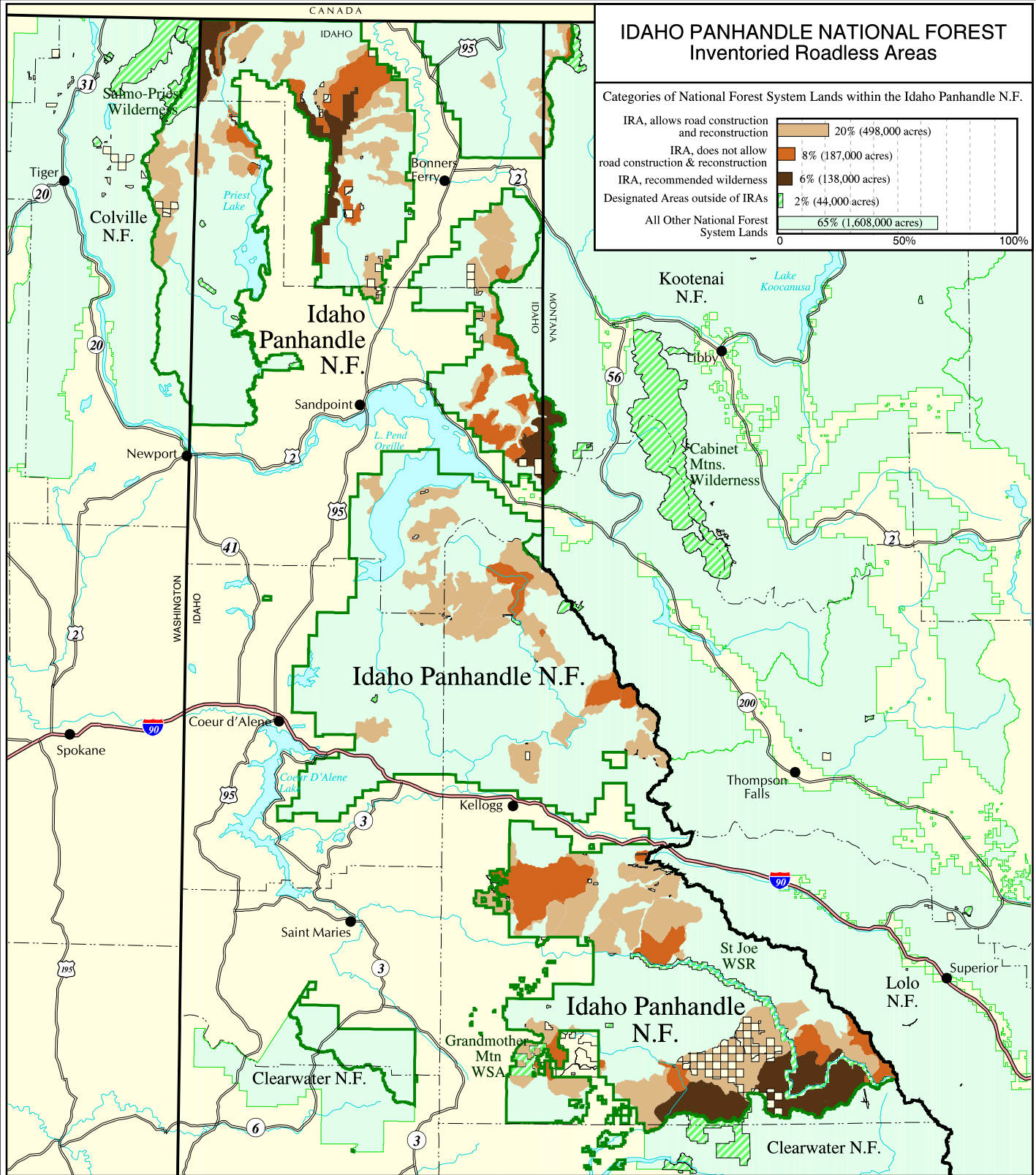


- Inventoried Roadless Area where road construction or reconstruction is allowed
- Inventoried Roadless Area where road construction or reconstruction is not allowed
- Inventoried Roadless Area where road construction or reconstruction is not allowed, and the forest plan recommends as wilderness
- Designated Areas outside of Inventoried Roadless Areas
- National Forest System lands outside of Inventoried Roadless Areas - not all private land is shown on the map



- Interstate Highway
- Other Highways
- County boundaries

Washington



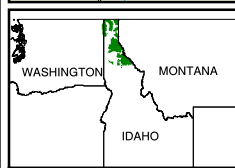
### IDAHO PANHANDLE NATIONAL FOREST Inventoried Roadless Areas

Categories of National Forest System Lands within the Idaho Panhandle N.F.

IRA, allows road construction and reconstruction	20% (498,000 acres)
IRA, does not allow road construction & reconstruction	8% (187,000 acres)
IRA, recommended wilderness	6% (138,000 acres)
Designated Areas outside of IRAs	2% (44,000 acres)
All Other National Forest System Lands	65% (1,608,000 acres)

0 50% 100%

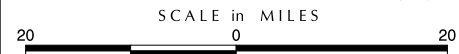
Idaho Panhandle National Forest



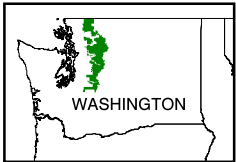
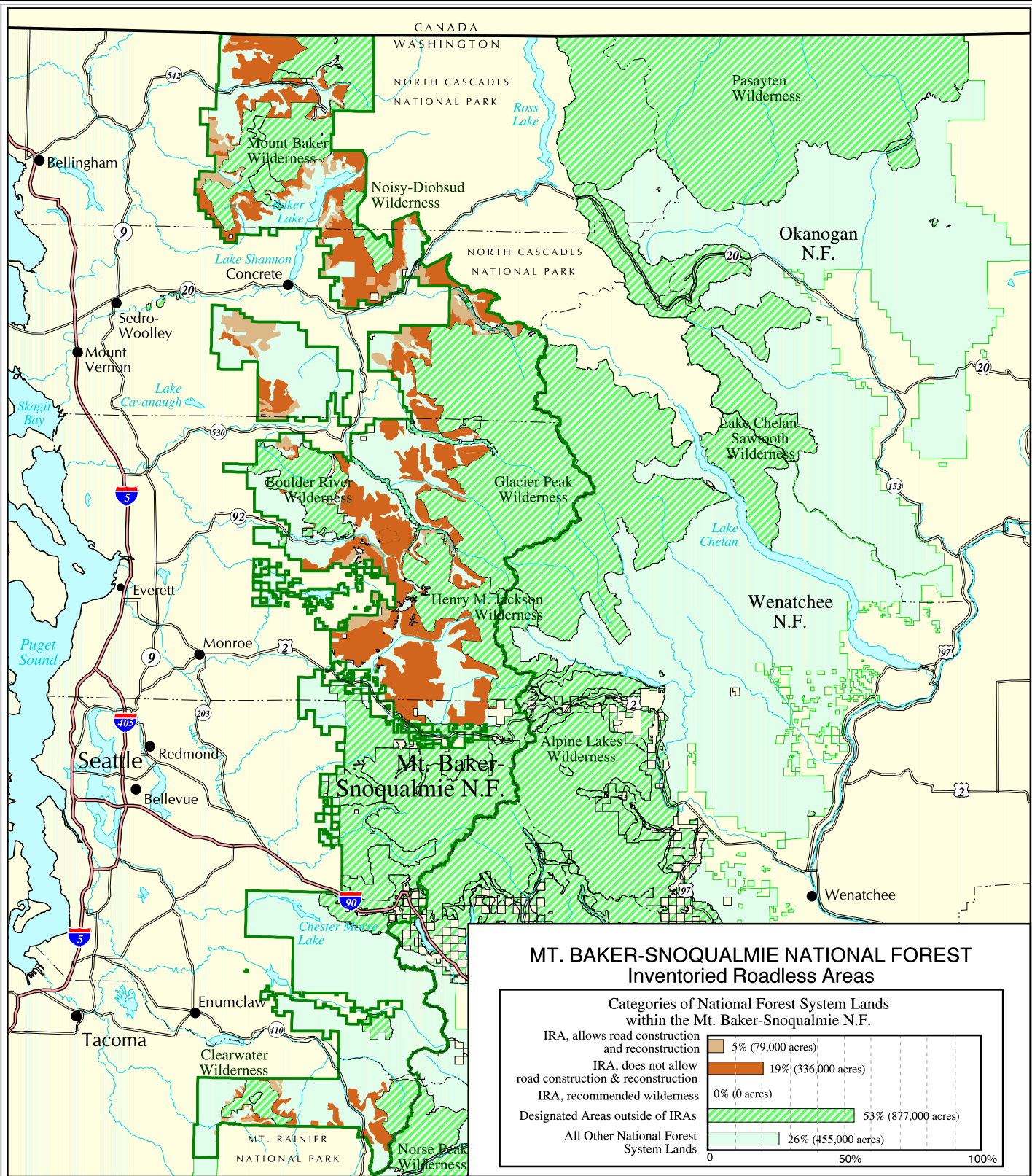
The USDA Forest Service uses the most current and complete data available. GIS data and product accuracy may vary. Using GIS products for purposes other than those for which they were intended may yield inaccurate or misleading results. The USDA Forest Service reserves the right to correct, update, modify, or replace GIS products without notification.

September 15, 2000  
Data Supplied by Idaho Panhandle National Forest  
Contact: Idaho Panhandle N.F.  
3815 Schreiber Way  
Coeur D'Alene, ID 83815-8363  
(208) 765-7223

- Inventoried Roadless Area where road construction or reconstruction is allowed
- Inventoried Roadless Area where road construction or reconstruction is not allowed
- Inventoried Roadless Area where road construction or reconstruction is not allowed, and the forest plan recommends as wilderness
- Designated Areas outside of Inventoried Roadless Areas
- National Forest System lands outside of Inventoried Roadless Areas - not all private land is shown on the map



- Interstate Highway
- Other Highways
- County boundaries



The USDA Forest Service uses the most current and complete data available. GIS data and product accuracy may vary. Using GIS products for purposes other than those for which they were intended may yield inaccurate or misleading results. The USDA Forest Service reserves the right to correct, update, modify, or replace GIS products without notification.

September 15, 2000  
Data Supplied by Mt. Baker-Snoqualmie National Forest  
Contact: Mt. Baker-Snoqualmie N.F.  
21905 64th Avenue West  
Mountlake Terrace, WA 98043  
(425) 775-9702

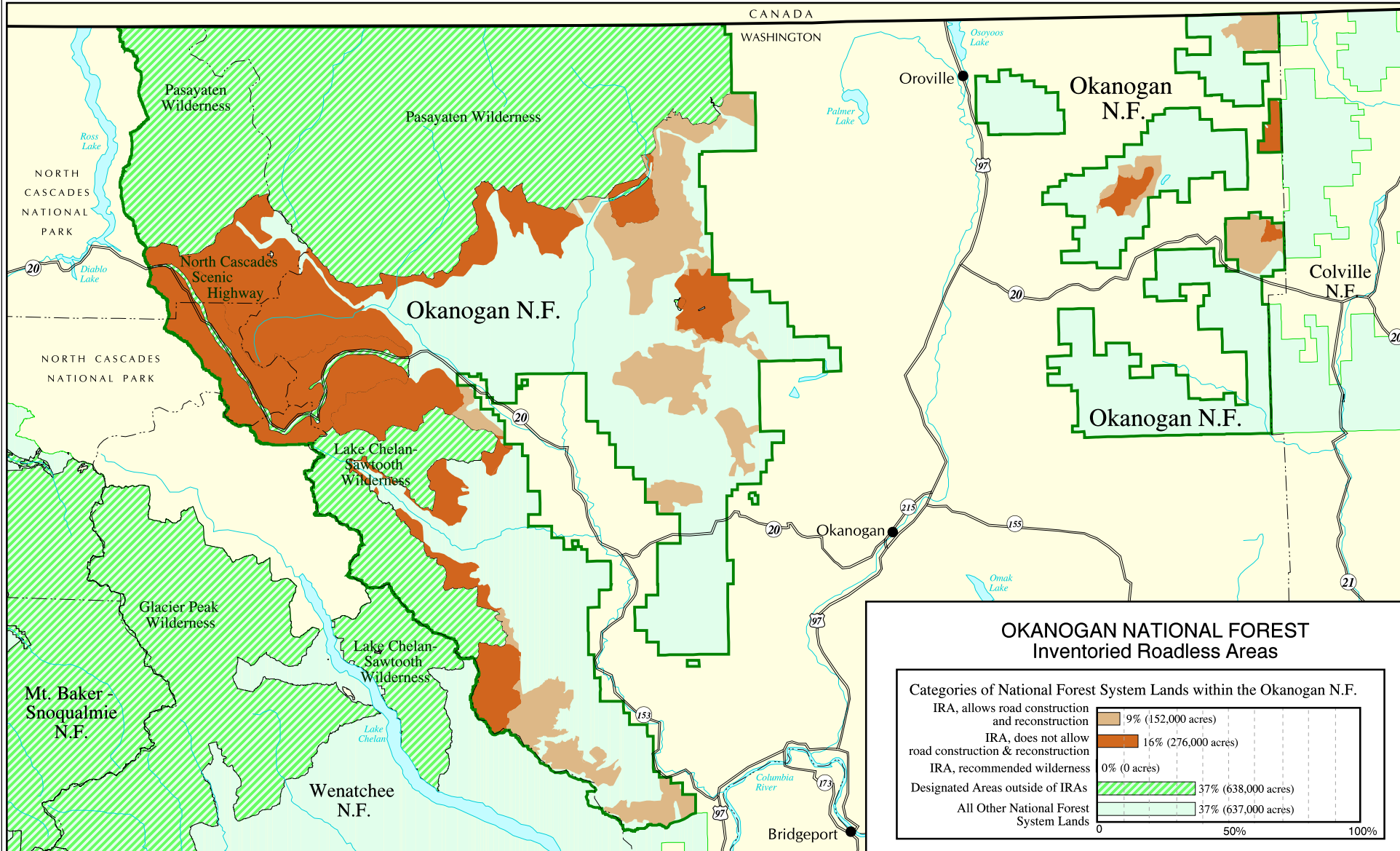


SCALE in MILES



- Inventoried Roadless Area where road construction or reconstruction is allowed
- Inventoried Roadless Area where road construction or reconstruction is not allowed
- Inventoried Roadless Area where road construction or reconstruction is not allowed, and the forest plan recommends as wilderness
- Designated Areas outside of Inventoried Roadless Areas
- National Forest System lands outside of Inventoried Roadless Areas - not all private land is shown on the map
- Interstate Highway
- Other Highways
- County boundaries





The USDA Forest Service uses the most current and complete data available. GIS data and product accuracy may vary. Using GIS products for purposes other than those for which they were intended may yield inaccurate or misleading results. The USDA Forest Service reserves the right to correct, update, modify, or replace GIS products without notification.



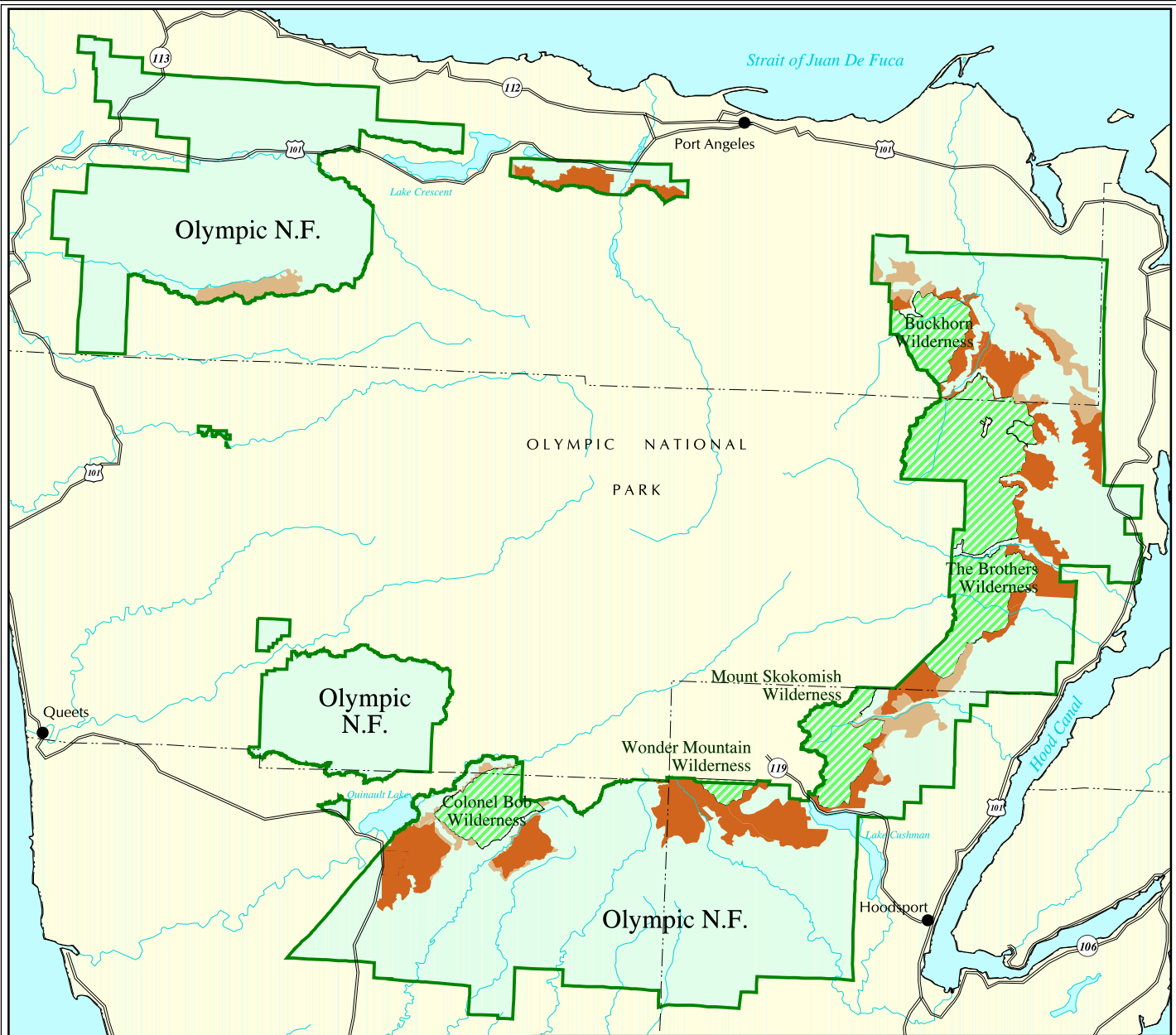
September 15, 2000  
 Data Supplied by Okanogan National Forest  
 Contact: Okanogan N.F.  
 1240 S. Second Avenue  
 Okanogan, WA 98840  
 (509) 826- 3275

- Inventoried Roadless Area where road construction or reconstruction is allowed
- Inventoried Roadless Area where road construction or reconstruction is not allowed
- Inventoried Roadless Area where road construction or reconstruction is not allowed, and the forest plan recommends as wilderness
- Designated Areas outside of Inventoried Roadless Areas
- National Forest System lands outside of Inventoried Roadless Areas - not all private land is shown on the map
- Interstate Highway
- Other Highways
- County boundaries

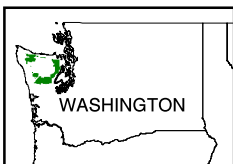
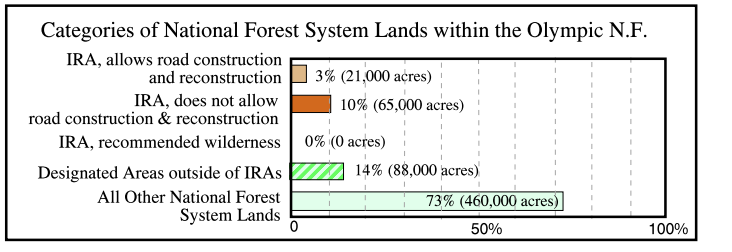
SCALE in MILES







### OLYMPIC NATIONAL FOREST Inventoried Roadless Areas



The USDA Forest Service uses the most current and complete data available. GIS data and product accuracy may vary. Using GIS products for purposes other than those for which they were intended may yield inaccurate or misleading results. The USDA Forest Service reserves the right to correct, update, modify, or replace GIS products without notification.

September 15, 2000  
Data Supplied by Olympic National Forest  
Contact: Olympic N.F.  
1835 Black Lake Blvd. SW  
Olympia, WA 98512  
(360) 956-2400



SCALE in MILES

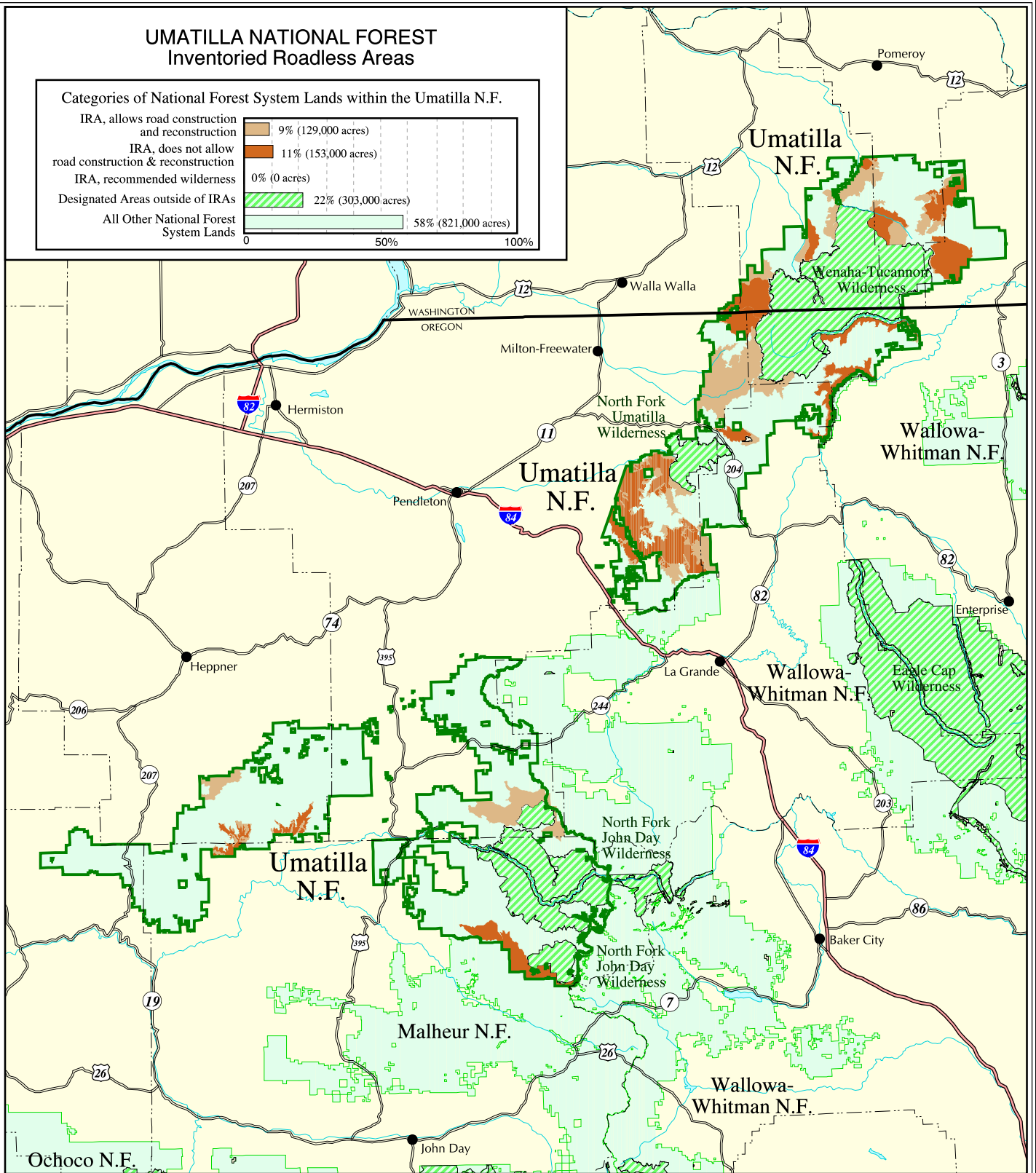


- Inventoried Roadless Area where road construction or reconstruction is allowed
- Inventoried Roadless Area where road construction or reconstruction is not allowed, and the forest plan recommends as wilderness
- Designated Areas outside of Inventoried Roadless Areas
- National Forest System lands outside of Inventoried Roadless Areas - not all private land is shown on the map
- Interstate Highway
- Other Highways
- County boundaries

### UMATILLA NATIONAL FOREST Inventoried Roadless Areas

Categories of National Forest System Lands within the Umatilla N.F.

IRA, allows road construction and reconstruction	9% (129,000 acres)
IRA, does not allow road construction & reconstruction	11% (153,000 acres)
IRA, recommended wilderness	0% (0 acres)
Designated Areas outside of IRAs	22% (303,000 acres)
All Other National Forest System Lands	58% (821,000 acres)



The USDA Forest Service uses the most current and complete data available. GIS data and product accuracy may vary. Using GIS products for purposes other than those for which they were intended may yield inaccurate or misleading results. The USDA Forest Service reserves the right to correct, update, modify, or replace GIS products without notification.

September 15, 2000  
Data Supplied by Umatilla National Forest  
Contact: Umatilla N.F.  
2517 SW Hailey Avenue  
Pendleton, OR 97801  
(541) 278-3720



SCALE in MILES

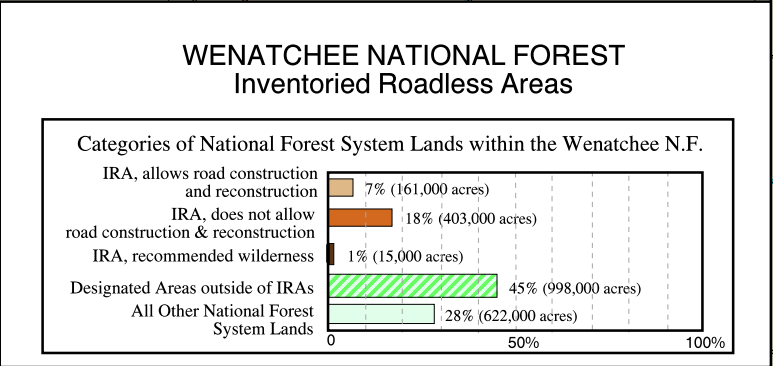
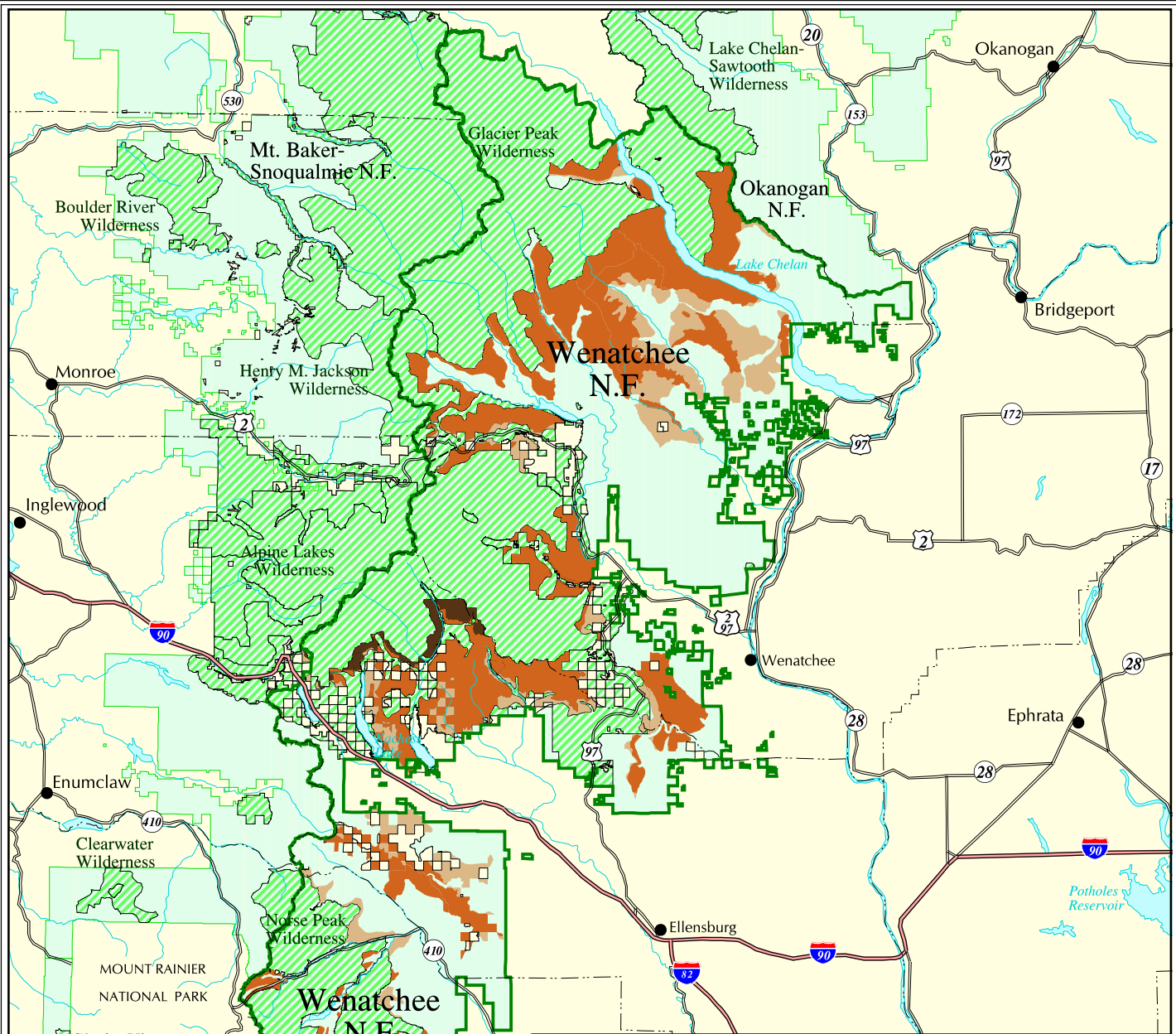


- Inventoried Roadless Area where road construction or reconstruction is allowed
- Inventoried Roadless Area where road construction or reconstruction is not allowed
- Inventoried Roadless Area where road construction or reconstruction is not allowed, and the forest plan recommends as wilderness
- Designated Areas outside of Inventoried Roadless Areas
- National Forest System lands outside of Inventoried Roadless Areas - not all private land is shown on the map

- Interstate Highway
- Other Highways
- County boundaries

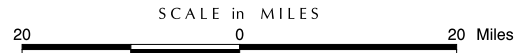
Washington

Umatilla National Forest



The USDA Forest Service uses the most current and complete data available. GIS data and product accuracy may vary. Using GIS products for purposes other than those for which they were intended may yield inaccurate or misleading results. The USDA Forest Service reserves the right to correct, update, modify, or replace GIS products without notification.

September 15, 2000  
 Data Supplied by Wenatchee National Forest  
 Contact: Wenatchee N.F.  
 215 Melody Lane  
 Wenatchee, WA 98801  
 (509) 662-4335



- Inventoried Roadless Area where road construction or reconstruction is allowed
  - Inventoried Roadless Area where road construction or reconstruction is not allowed
  - Inventoried Roadless Area where road construction or reconstruction is not allowed, and the forest plan recommends as wilderness
  - Designated Areas outside of Inventoried Roadless Areas
  - National Forest System lands outside of Inventoried Roadless Areas - not all private land is shown on the map
- Interstate Highway    
  Other Highways    
  County boundaries

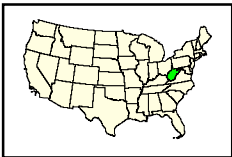
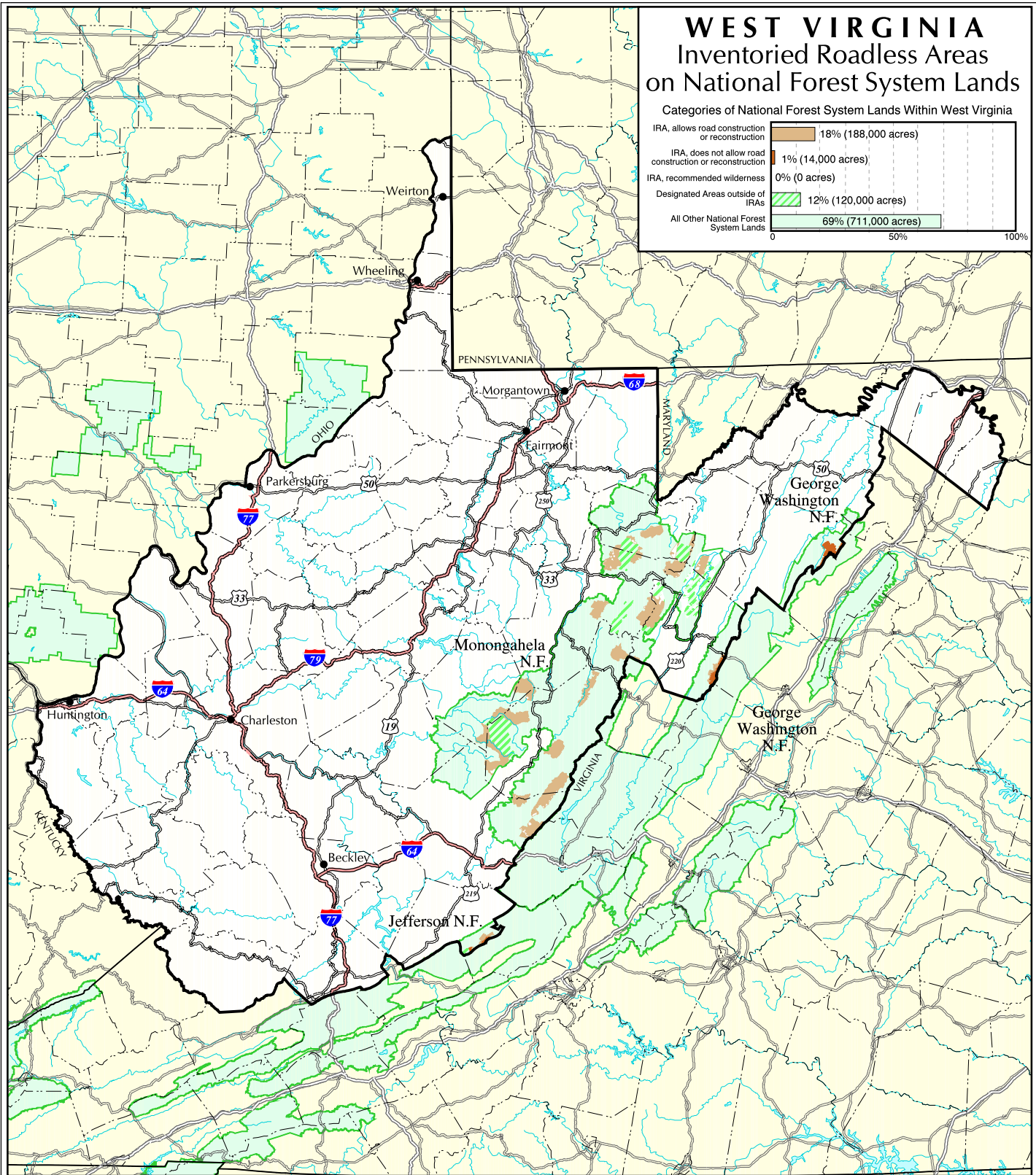




# WEST VIRGINIA Inventoried Roadless Areas on National Forest System Lands

Categories of National Forest System Lands Within West Virginia

IRA, allows road construction or reconstruction	18% (188,000 acres)
IRA, does not allow road construction or reconstruction	1% (14,000 acres)
IRA, recommended wilderness	0% (0 acres)
Designated Areas outside of IRAs	12% (120,000 acres)
All Other National Forest System Lands	69% (711,000 acres)



The USDA Forest Service uses the most current and complete data available. GIS data and product accuracy may vary. Using GIS products for purposes other than those for which they were intended may yield inaccurate or misleading results. The USDA Forest Service reserves the right to correct, update, modify, or replace GIS products without notification.

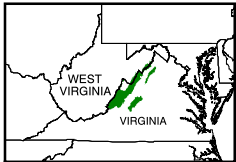
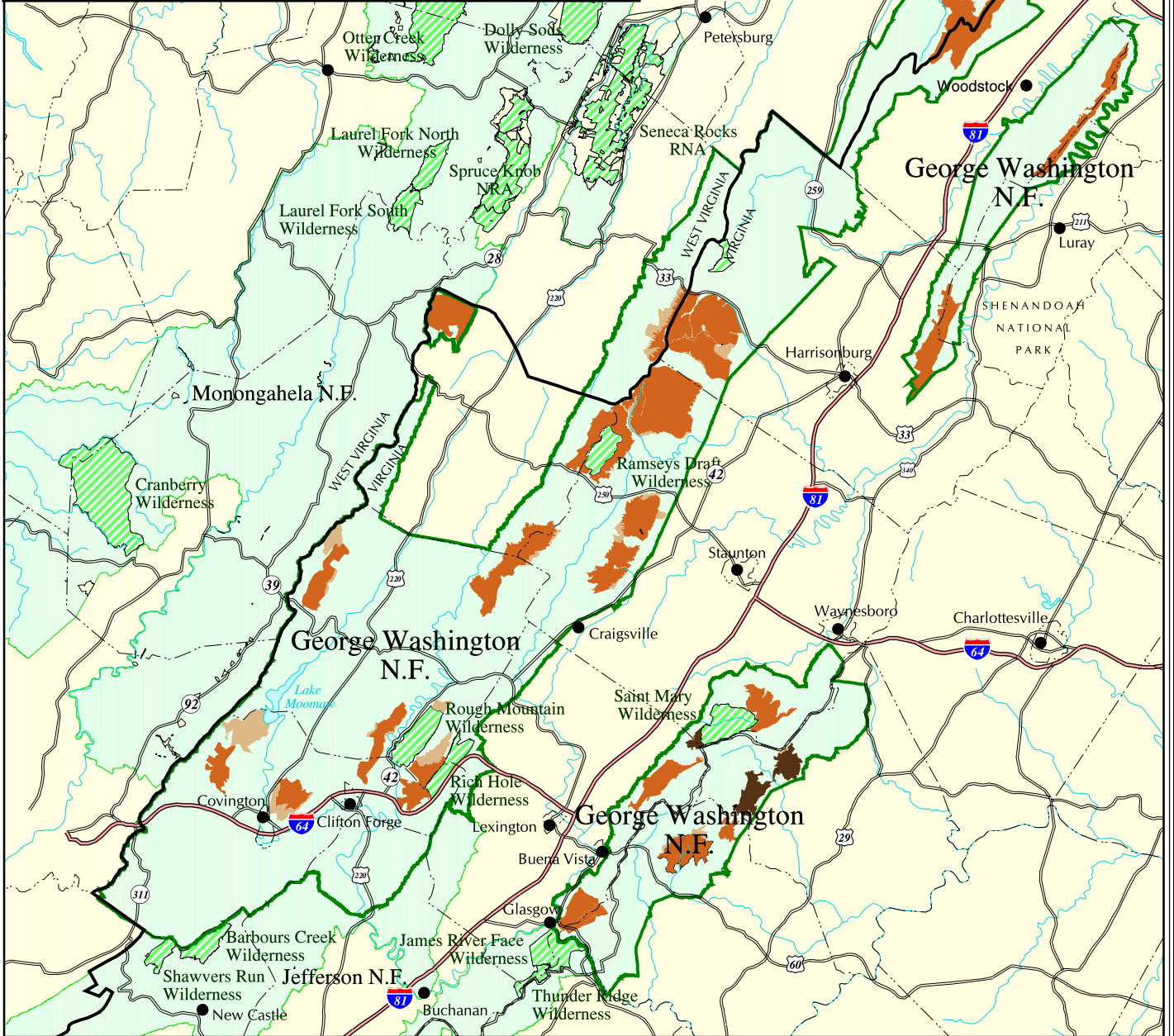

September 15, 2000  
Data Supplied by individual National Forests.  
Contact the National Forest Offices  
for further information.

Lambert Conformal Conic Projection



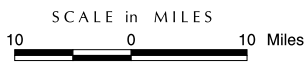
- Inventoried Roadless Area where road construction or reconstruction is allowed
- Inventoried Roadless Area where road construction or reconstruction is not allowed
- Inventoried Roadless Area where road construction or reconstruction is not allowed, and the forest plan recommends as wilderness
- Designated Areas outside of Inventoried Roadless Areas
- National Forest System lands outside of Inventoried Roadless Areas - not all private land is shown on the map
- Interstate Highway
- Other Highways
- County boundaries

# GEORGE WASHINGTON NATIONAL FOREST Inventoried Roadless Areas



The USDA Forest Service uses the most current and complete data available. GIS data and product accuracy may vary. Using GIS products for purposes other than those for which they were intended may yield inaccurate or misleading results. The USDA Forest Service reserves the right to correct, update, modify, or replace GIS products without notification.

September 15, 2000  
Data Supplied by George Washington National Forest  
Contact: George Washington N.F.  
5162 Valleypointe Pkwy  
Roanoke, VA 24019-3050  
(540) 265-5100



- Inventoried Roadless Area where road construction or reconstruction is allowed
- Inventoried Roadless Area where road construction or reconstruction is not allowed
- Inventoried Roadless Area where road construction or reconstruction is not allowed, and the forest plan recommends as wilderness
- Designated Areas outside of Inventoried Roadless Areas
- National Forest System lands outside of Inventoried Roadless Areas - not all private land is shown on the map

- Interstate Highway
- Other Highways
- County boundaries

West Virginia

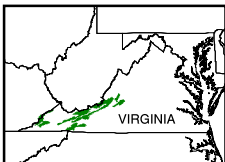
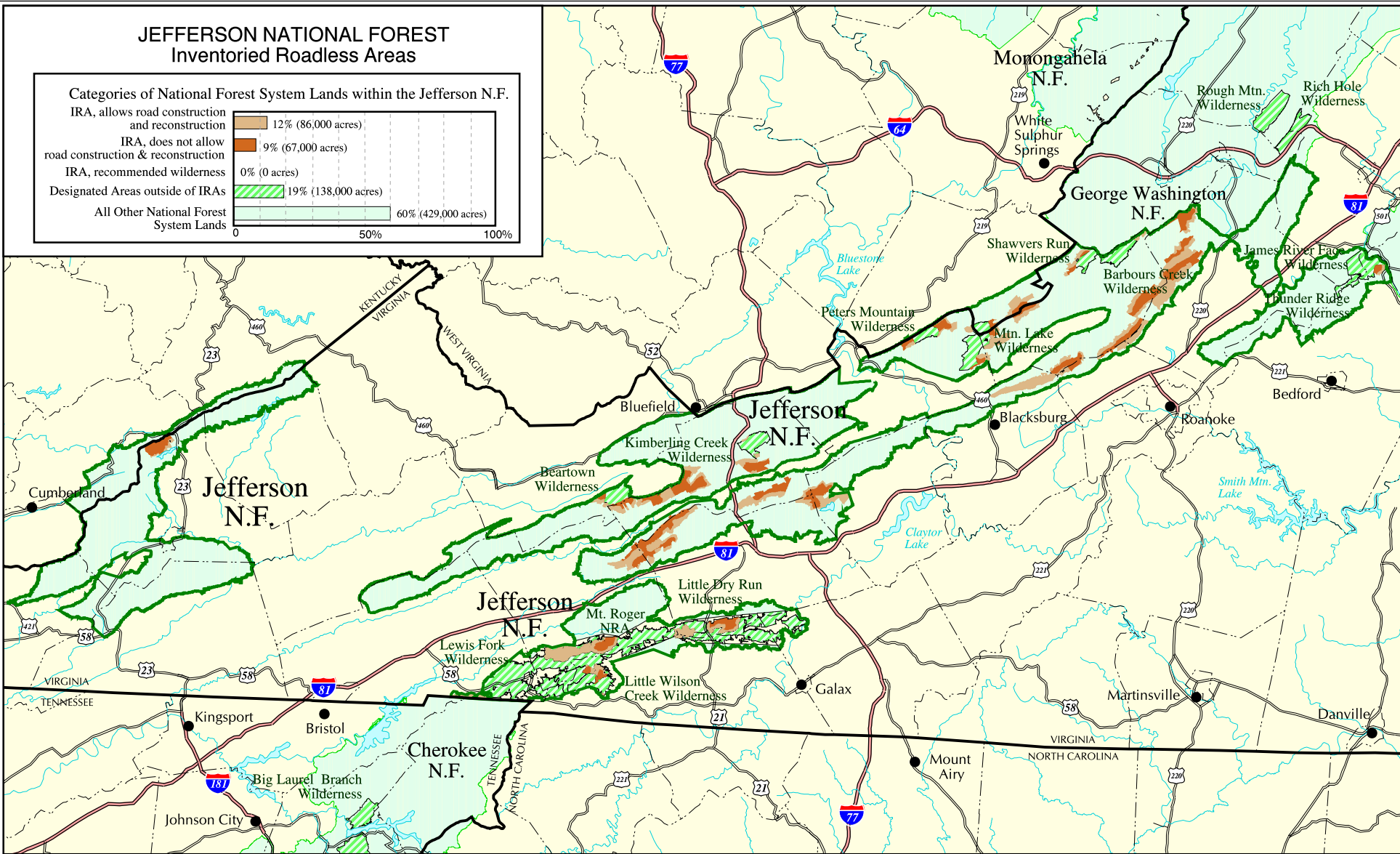
George Washington National Forest



# JEFFERSON NATIONAL FOREST Inventoried Roadless Areas

**Categories of National Forest System Lands within the Jefferson N.F.**

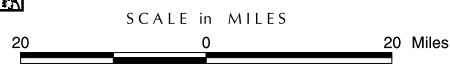
IRA, allows road construction and reconstruction	12% (86,000 acres)
IRA, does not allow road construction & reconstruction	9% (67,000 acres)
IRA, recommended wilderness	0% (0 acres)
Designated Areas outside of IRAs	19% (138,000 acres)
All Other National Forest System Lands	60% (429,000 acres)



The USDA Forest Service uses the most current and complete data available. GIS data and product accuracy may vary. Using GIS products for purposes other than those for which they were intended may yield inaccurate or misleading results. The USDA Forest Service reserves the right to correct, update, modify, or replace GIS products without notification.



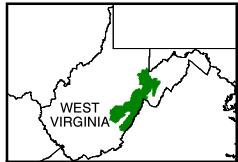
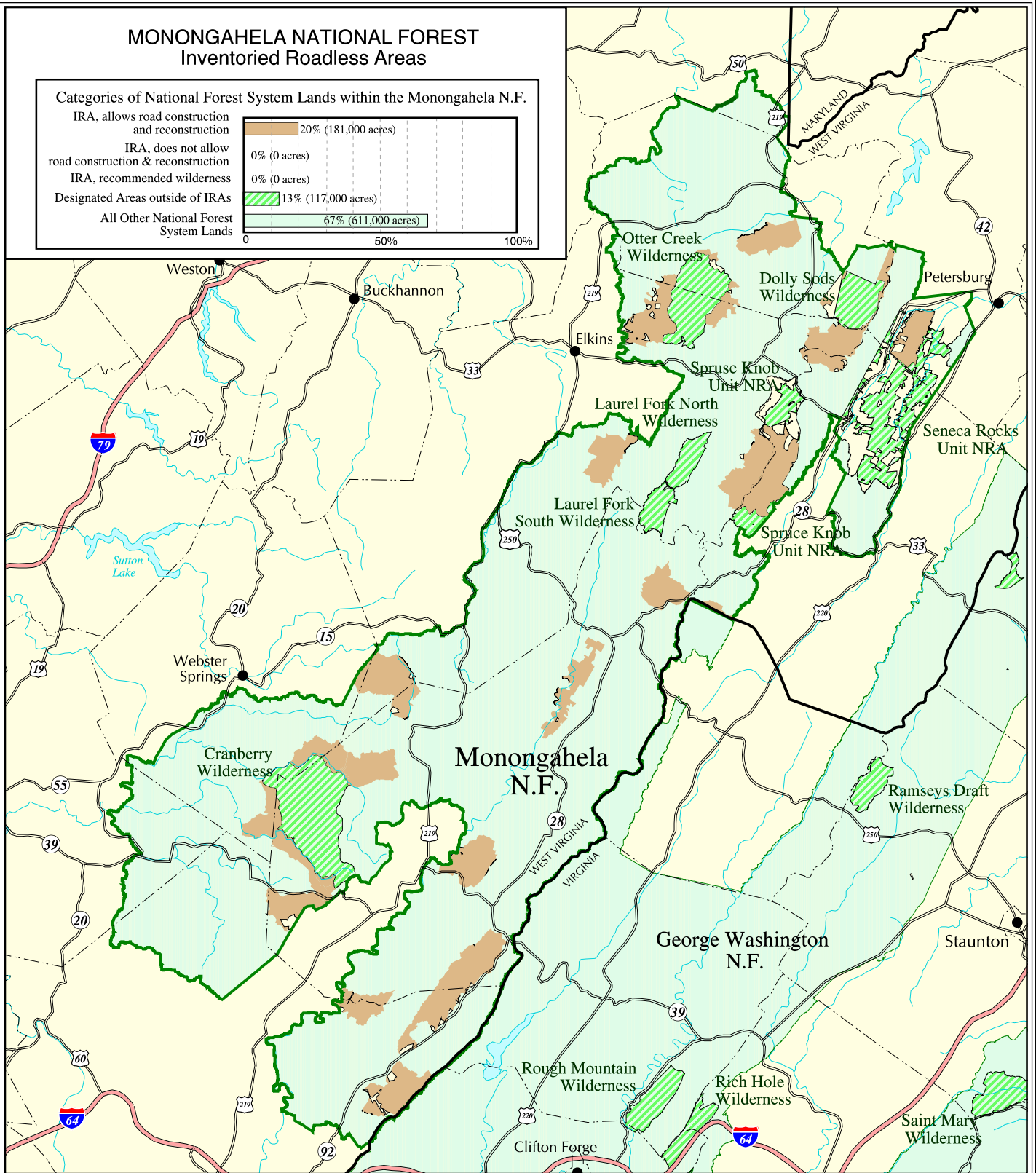
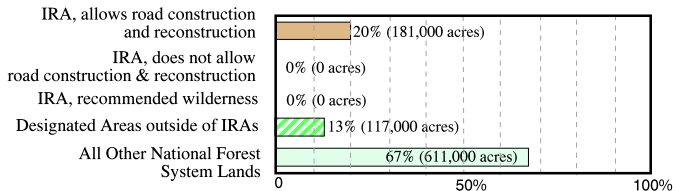
September 15, 2000  
Data Supplied by Jefferson National Forest  
Contact: Jefferson N.F.  
5162 Valleypointe Pkwy.  
Roanoke, VA 24019  
(540) 265-5100



- Inventoried Roadless Area where road construction or reconstruction is allowed
- Inventoried Roadless Area where road construction or reconstruction is not allowed
- Inventoried Roadless Area where road construction or reconstruction is not allowed, and the forest plan recommends as wilderness
- Designated Areas outside of Inventoried Roadless Areas
- National Forest System lands outside of Inventoried Roadless Areas - not all private land is shown on the map
- Interstate Highway
- Other Highways
- County boundaries

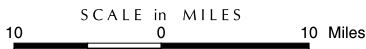
# MONONGAHELA NATIONAL FOREST Inventoried Roadless Areas

## Categories of National Forest System Lands within the Monongahela N.F.



The USDA Forest Service uses the most current and complete data available. GIS data and product accuracy may vary. Using GIS products for purposes other than those for which they were intended may yield inaccurate or misleading results. The USDA Forest Service reserves the right to correct, update, modify, or replace GIS products without notification.

September 15, 2000  
Data Supplied by Monongahela National Forest  
Contact: Monongahela N.F.  
USDA Bldg. 200 Sycamore Street  
Elkins, WV 26241-3962  
(304) 636-1800



- Inventoried Roadless Area where road construction or reconstruction is allowed
- Inventoried Roadless Area where road construction or reconstruction is not allowed
- Inventoried Roadless Area where road construction or reconstruction is not allowed, and the forest plan recommends as wilderness
- Designated Areas outside of Inventoried Roadless Areas
- National Forest System lands outside of Inventoried Roadless Areas - not all private land is shown on the map
- Interstate Highway
- Other Highways
- County boundaries

West Virginia

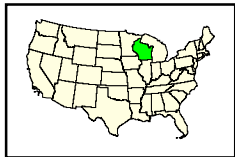
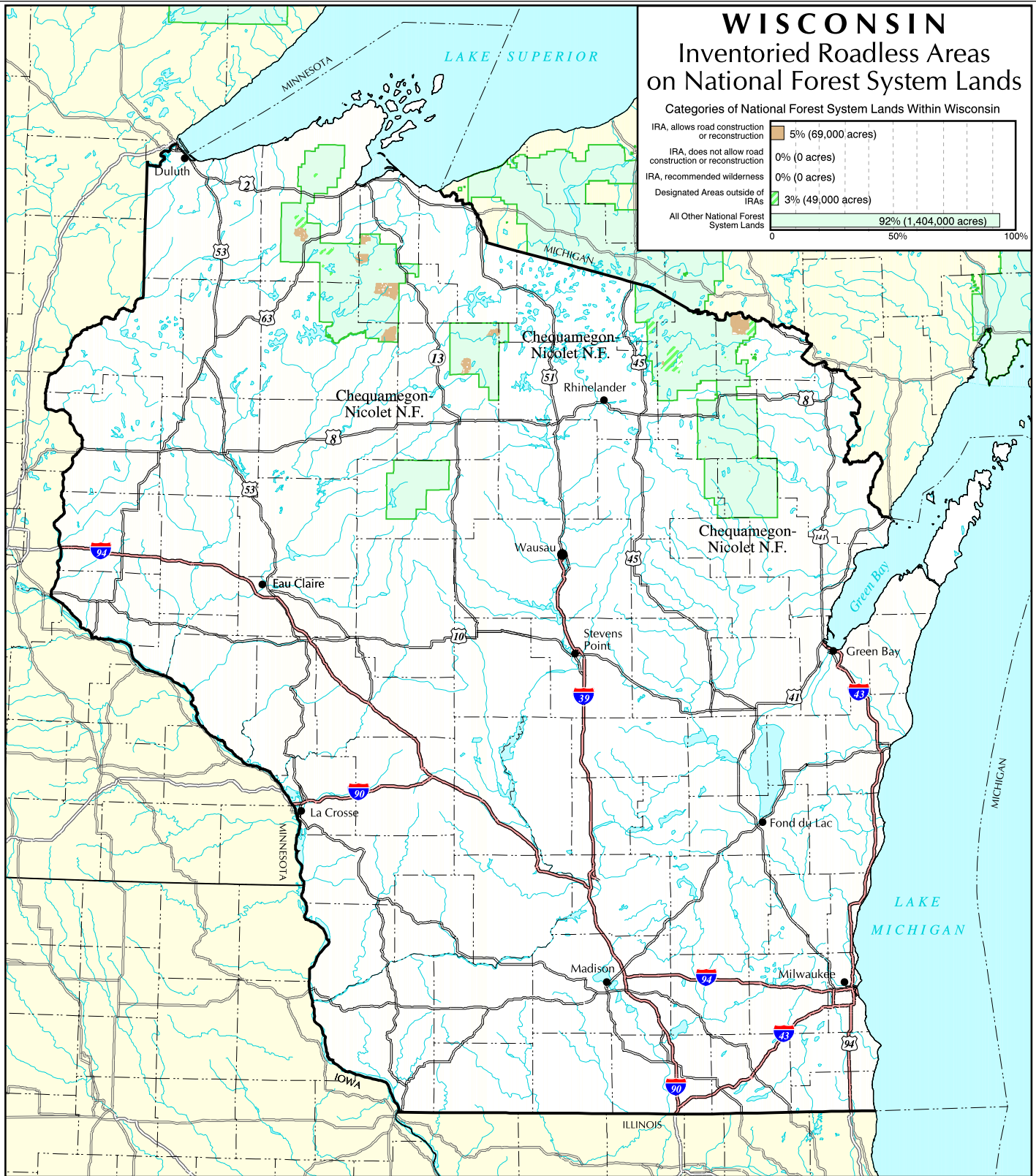
Monongahela National Forest



# WISCONSIN Inventoried Roadless Areas on National Forest System Lands

Categories of National Forest System Lands Within Wisconsin

IRA, allows road construction or reconstruction	5% (69,000 acres)
IRA, does not allow road construction or reconstruction	0% (0 acres)
IRA, recommended wilderness	0% (0 acres)
Designated Areas outside of IRAs	3% (49,000 acres)
All Other National Forest System Lands	92% (1,404,000 acres)



The USDA Forest Service uses the most current and complete data available. GIS data and product accuracy may vary. Using GIS products for purposes other than those for which they were intended may yield inaccurate or misleading results. The USDA Forest Service reserves the right to correct, update, modify, or replace GIS products without notification.

September 15, 2000  
Data Supplied by individual National Forests.  
Contact the National Forest Offices  
for further information.

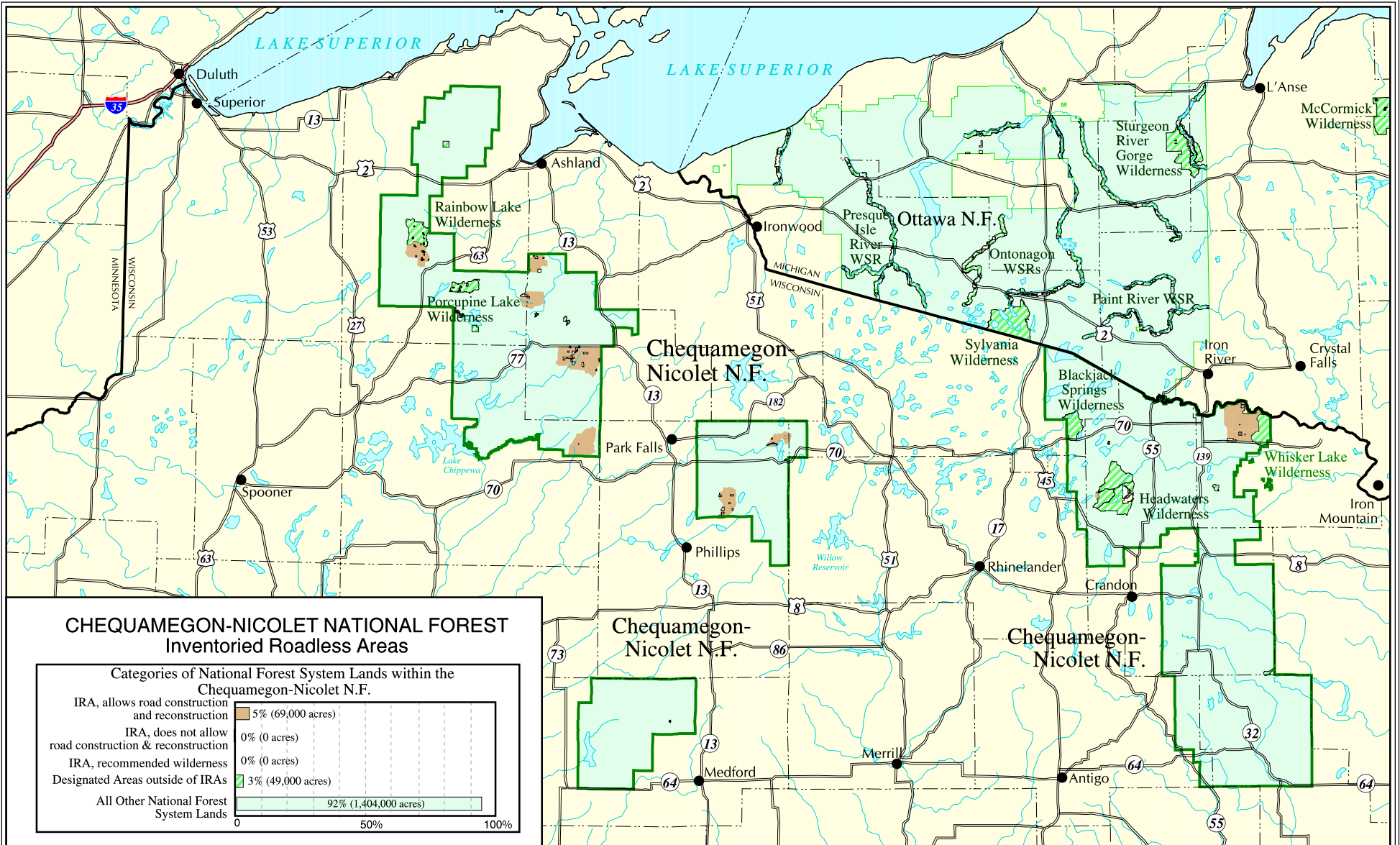


Lambert Conformal Conic Projection



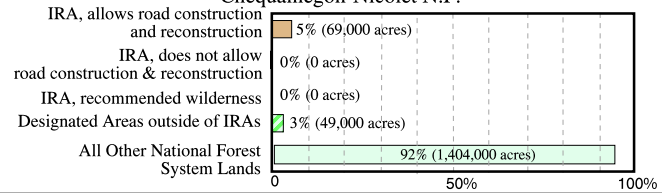
- Inventoried Roadless Area where road construction or reconstruction is allowed
- Inventoried Roadless Area where road construction or reconstruction is not allowed
- Inventoried Roadless Area where road construction or reconstruction is not allowed, and the forest plan recommends as wilderness
- Designated Areas outside of Inventoried Roadless Areas
- National Forest System lands outside of Inventoried Roadless Areas - not all private land is shown on the map

- Interstate Highway
- Other Highways
- County boundaries



**CHEQUAMEGON-NICOLET NATIONAL FOREST**  
**Inventoried Roadless Areas**

Categories of National Forest System Lands within the Chequamegon-Nicolet N.F.

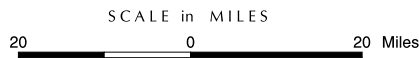


The USDA Forest Service uses the most current and complete data available. GIS data and product accuracy may vary. Using GIS products for purposes other than those for which they were intended may yield inaccurate or misleading results. The USDA Forest Service reserves the right to correct, update, modify, or replace GIS products without notification.



September 15, 2000  
 Data Supplied by Chequamegon-Nicolet National Forest  
 Contact: Chequamegon-Nicolet N.F.  
 1170 4th Ave. South  
 Park Falls, WI 54552  
 (715) 762-2461

- Inventoried Roadless Area where road construction or reconstruction is allowed
- Inventoried Roadless Area where road construction or reconstruction is not allowed
- Inventoried Roadless Area where road construction or reconstruction is not allowed, and the forest plan recommends as wilderness
- Designated Areas outside of Inventoried Roadless Areas
- National Forest System lands outside of Inventoried Roadless Areas - not all private land is shown on the map
- Interstate Highway
- Other Highways
- County boundaries











# WYOMING

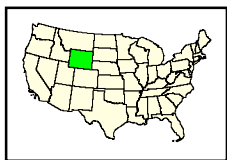
## Inventoried Roadless Areas on National Forest System Lands

### Categories of National Forest System Lands Within Wyoming

IRA, allows road construction or reconstruction	33% (3,085,000 acres)
IRA, does not allow road construction or reconstruction	2% (154,000 acres)
IRA, recommended wilderness	0% (17,000 acres)
Designated Areas outside of IRAs	35% (3,259,000 acres)
All Other National Forest System Lands	29% (2,721,000 acres)
0 50% 100%	

-  Inventoried Roadless Area where road construction or reconstruction is allowed
-  Inventoried Roadless Area where road construction or reconstruction is not allowed
-  Inventoried Roadless Area where road construction or reconstruction is not allowed, and the forest plan recommends as wilderness
-  Designated Areas outside of Inventoried Roadless Areas
-  National Forest System lands outside of Inventoried Roadless Areas - not all private land is shown on the map

-  Interstate Highway
-  Other Highways
-  County boundaries

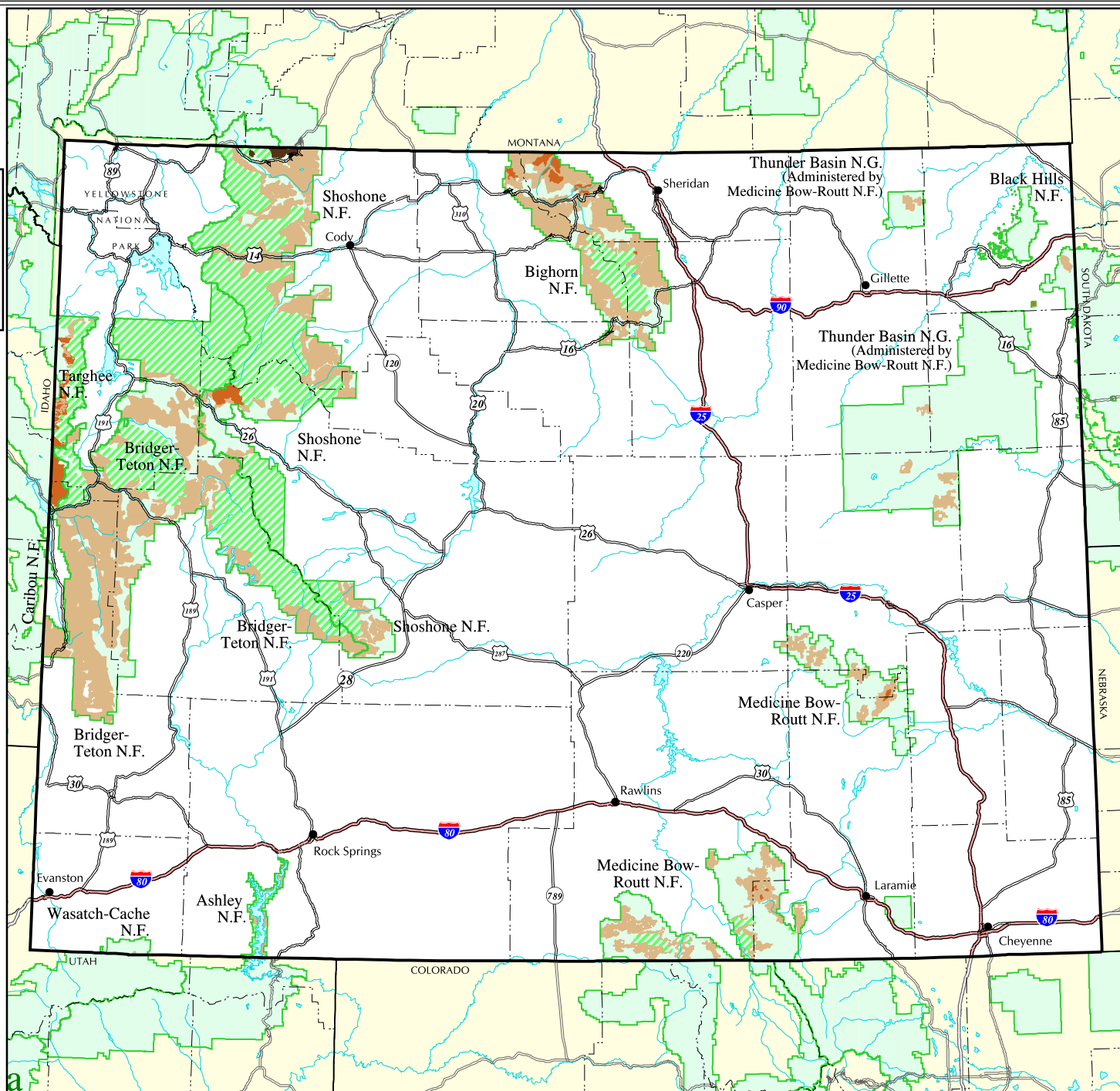


40 0 40 Miles

September 15, 2000  
 Data Supplied by individual National Forests.  
 Contact the National Forest Offices  
 for further information.

Transverse Mercator Projection

The USDA Forest Service uses the most current and complete data available. GIS data and product accuracy may vary. Using GIS products for purposes other than those for which they were intended may yield inaccurate or misleading results. The USDA Forest Service reserves the right to correct, update, modify, or replace GIS products without notification.

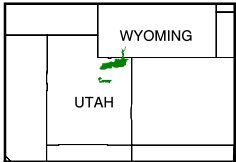
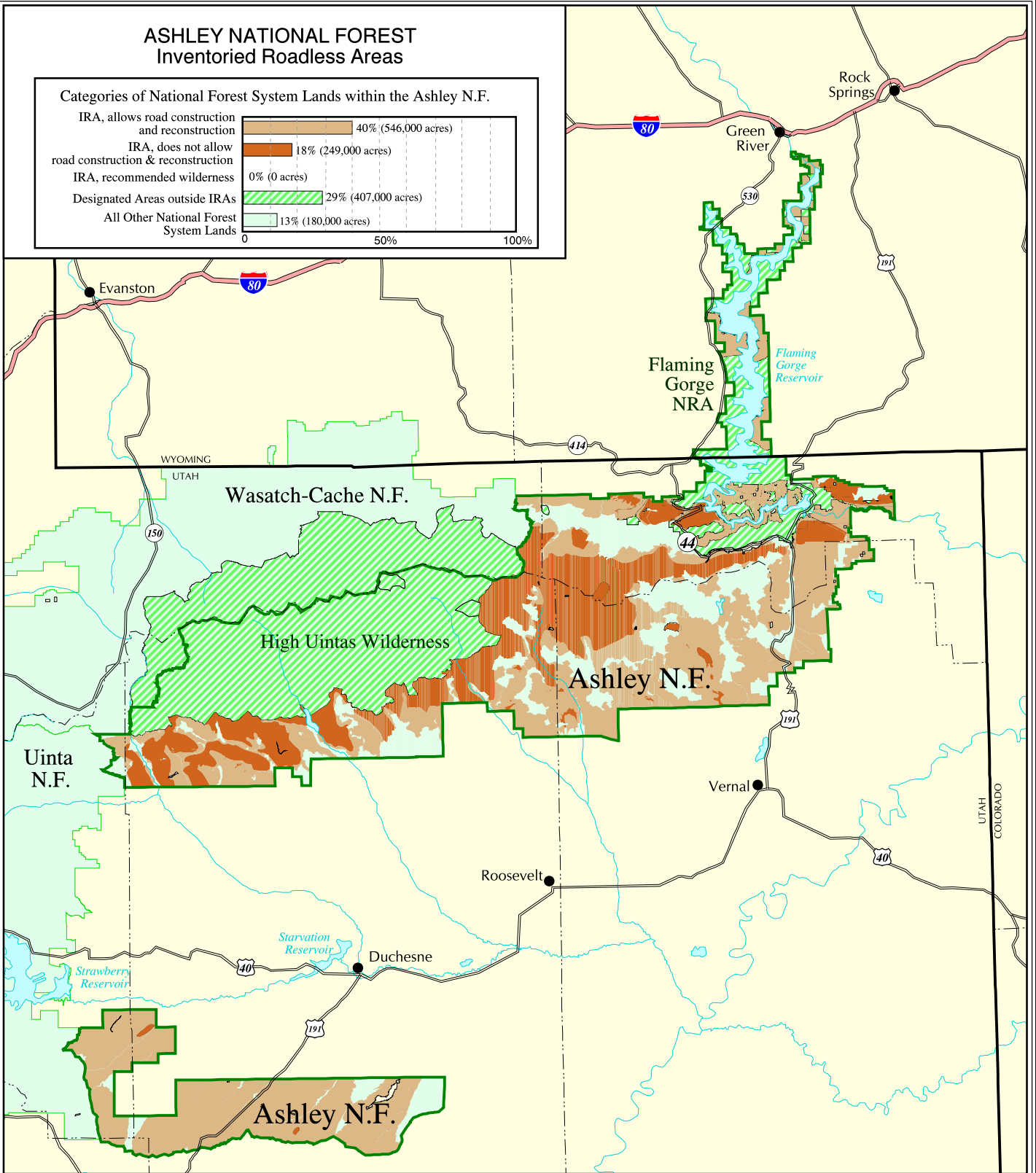
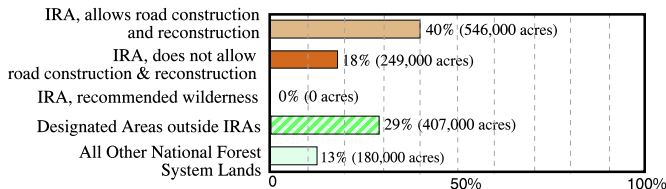




Wyoming

### ASHLEY NATIONAL FOREST Inventoried Roadless Areas

Categories of National Forest System Lands within the Ashley N.F.



The USDA Forest Service uses the most current and complete data available. GIS data and product accuracy may vary. Using GIS products for purposes other than those for which they were intended may yield inaccurate or misleading results. The USDA Forest Service reserves the right to correct, update, modify, or replace GIS products without notification.

September 15, 2000  
 Data Supplied by Ashley National Forest  
 Contact: Ashley N.F.  
 355 North Vernal Ave.  
 Vernal, UT 84078  
 (435) 789-1181



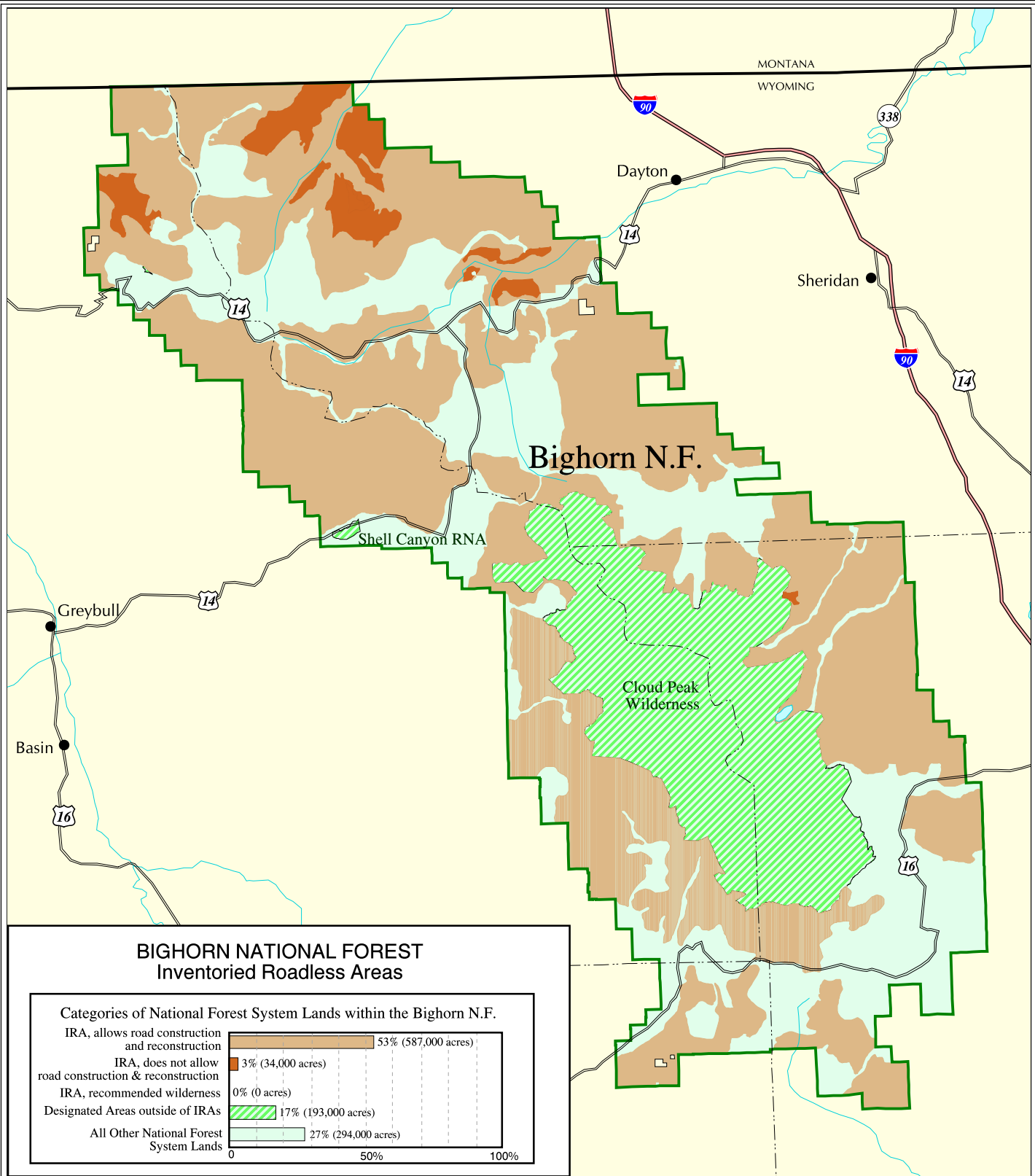
SCALE in MILES



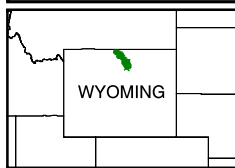

- Inventoried Roadless Area where road construction or reconstruction is allowed
  - Inventoried Roadless Area where road construction or reconstruction is not allowed
  - Inventoried Roadless Area where road construction or reconstruction is not allowed, and the forest plan recommends as wilderness
  - Designated Areas outside of Inventoried Roadless Areas
  - National Forest System lands outside of Inventoried Roadless Areas - not all private land is shown on the map
- Interstate Highway    
 Other Highways    
 County boundaries

Ashley National Forest





**BIGHORN NATIONAL FOREST  
Inventoried Roadless Areas**



The USDA Forest Service uses the most current and complete data available. GIS data and product accuracy may vary. Using GIS products for purposes other than those for which they were intended may yield inaccurate or misleading results. The USDA Forest Service reserves the right to correct, update, modify, or replace GIS products without notification.

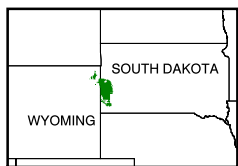
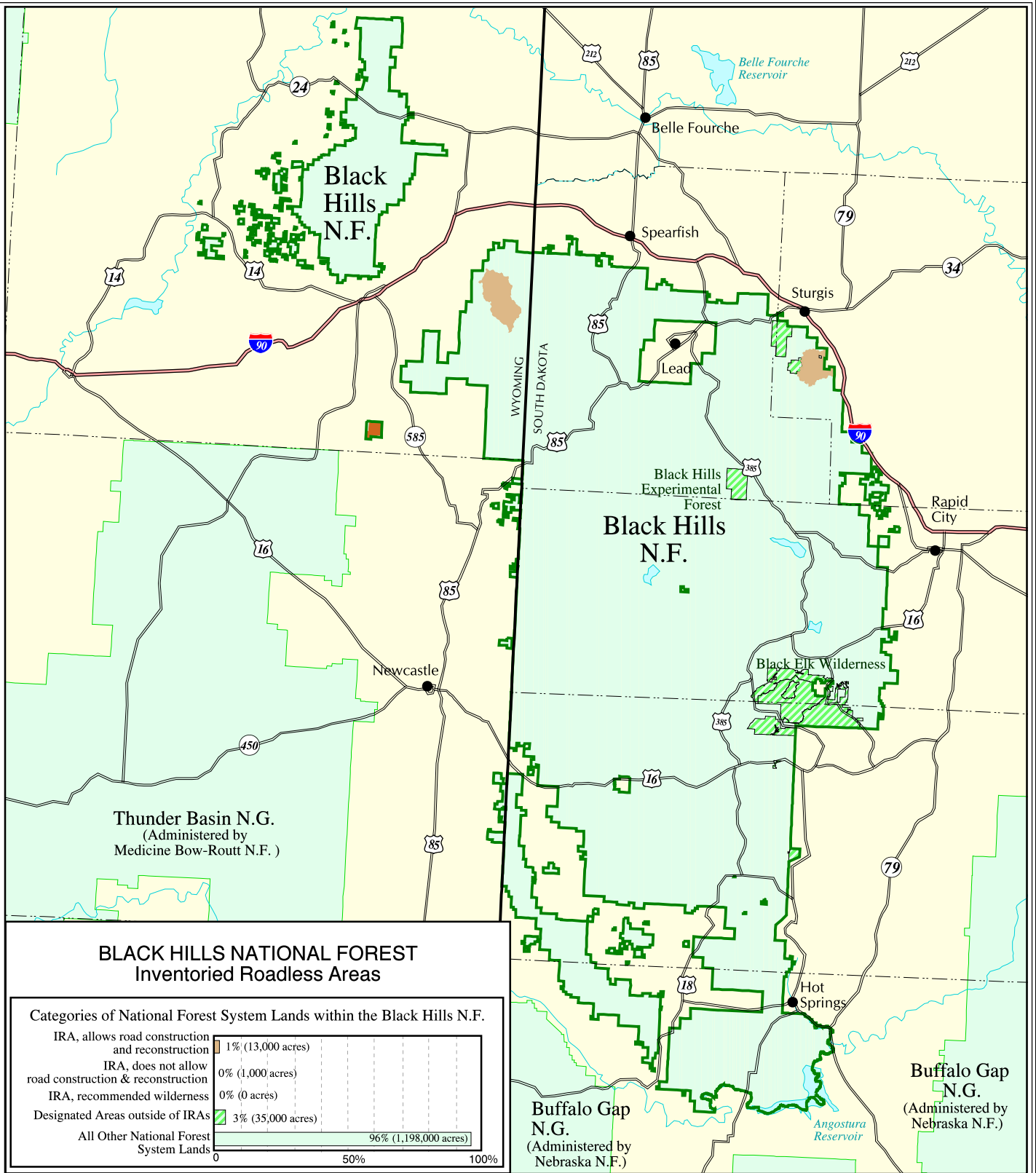
September 15, 2000  
Data Supplied by Bighorn National Forest  
Contact: Bighorn N.F.  
1969 S. Sheridan Avenue  
Sheridan, WY 82801  
(307) 672-0751



SCALE in MILES  
0 10 Miles

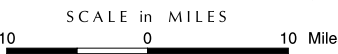
- Inventoried Roadless Area where road construction or reconstruction is allowed
- Inventoried Roadless Area where road construction or reconstruction is not allowed
- Inventoried Roadless Area where road construction or reconstruction is not allowed, and the forest plan recommends as wilderness
- Designated Areas outside of Inventoried Roadless Areas
- National Forest System lands outside of Inventoried Roadless Areas - not all private land is shown on the map
- Interstate Highway
- Other Highways
- County boundaries

Wyoming



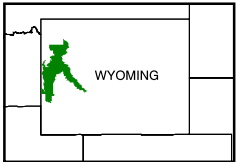
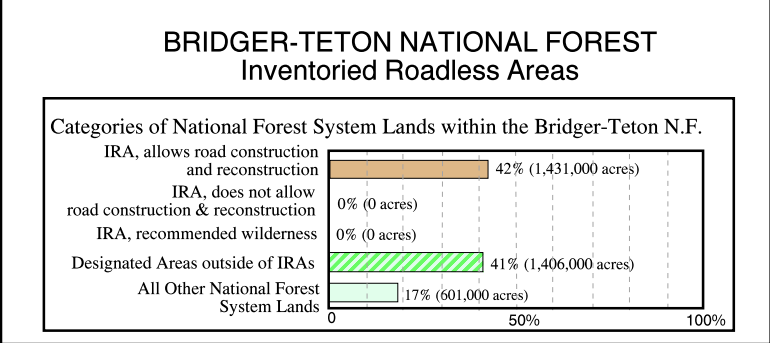
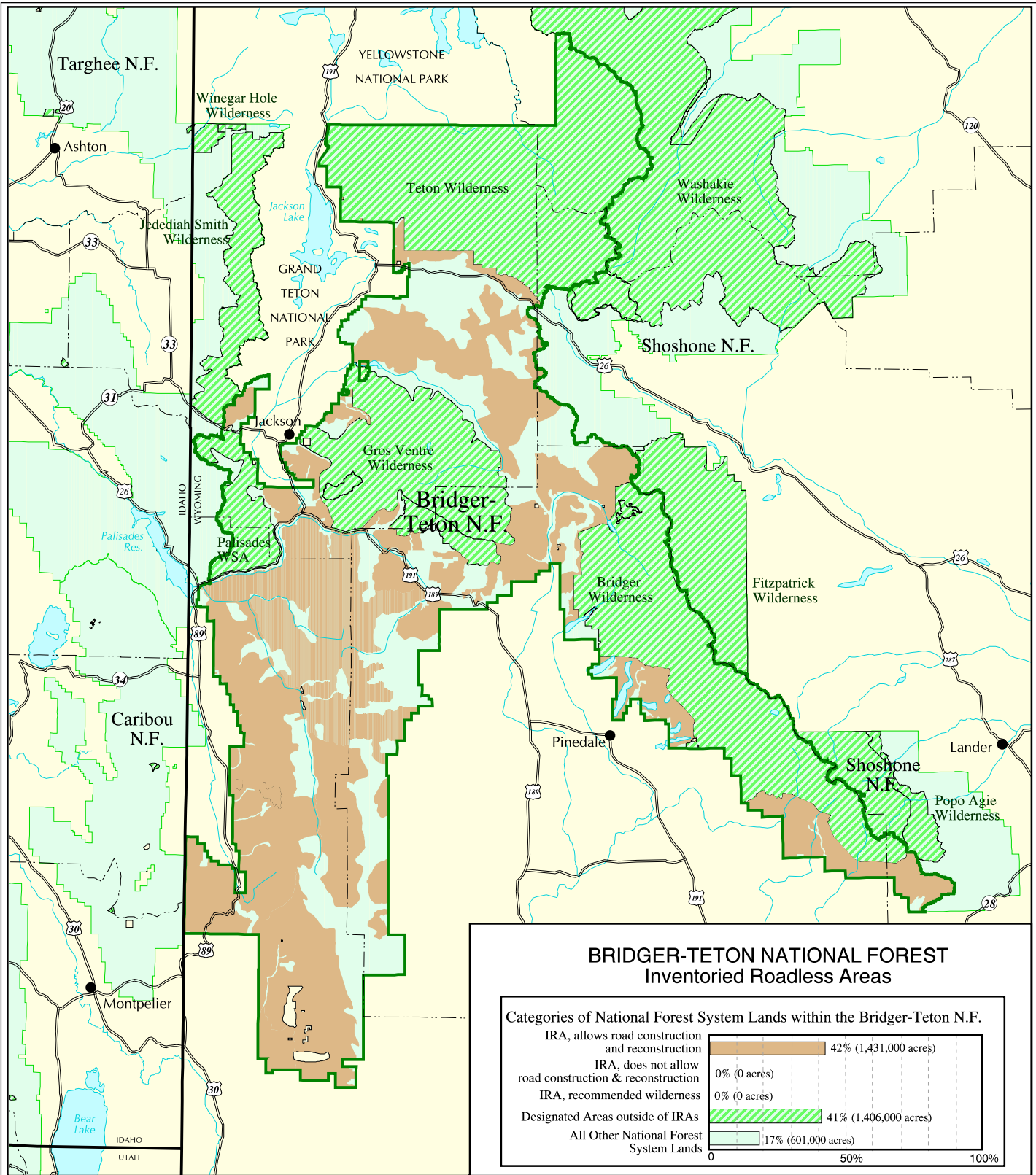
The USDA Forest Service uses the most current and complete data available. GIS data and product accuracy may vary. Using GIS products for purposes other than those for which they were intended may yield inaccurate or misleading results. The USDA Forest Service reserves the right to correct, update, modify, or replace GIS products without notification.

September 15, 2000  
Data Supplied by Black Hills National Forest  
Contact: Black Hills N.F.  
Highway 385 North  
Custer, SD 57730-9501  
(605) 673-2251



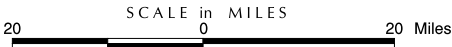
- Inventoried Roadless Area where road construction or reconstruction is allowed
- Inventoried Roadless Area where road construction or reconstruction is not allowed
- Inventoried Roadless Area where road construction or reconstruction is not allowed, and the forest plan recommends as wilderness
- Designated Areas outside of Inventoried Roadless Areas
- National Forest System lands outside of Inventoried Roadless Areas - not all private land is shown on the map
- Interstate Highway
- Other Highways
- County boundaries

Black Hills National Forest



The USDA Forest Service uses the most current and complete data available. GIS data and product accuracy may vary. Using GIS products for purposes other than those for which they were intended may yield inaccurate or misleading results. The USDA Forest Service reserves the right to correct, update, modify, or replace GIS products without notification.

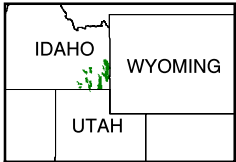
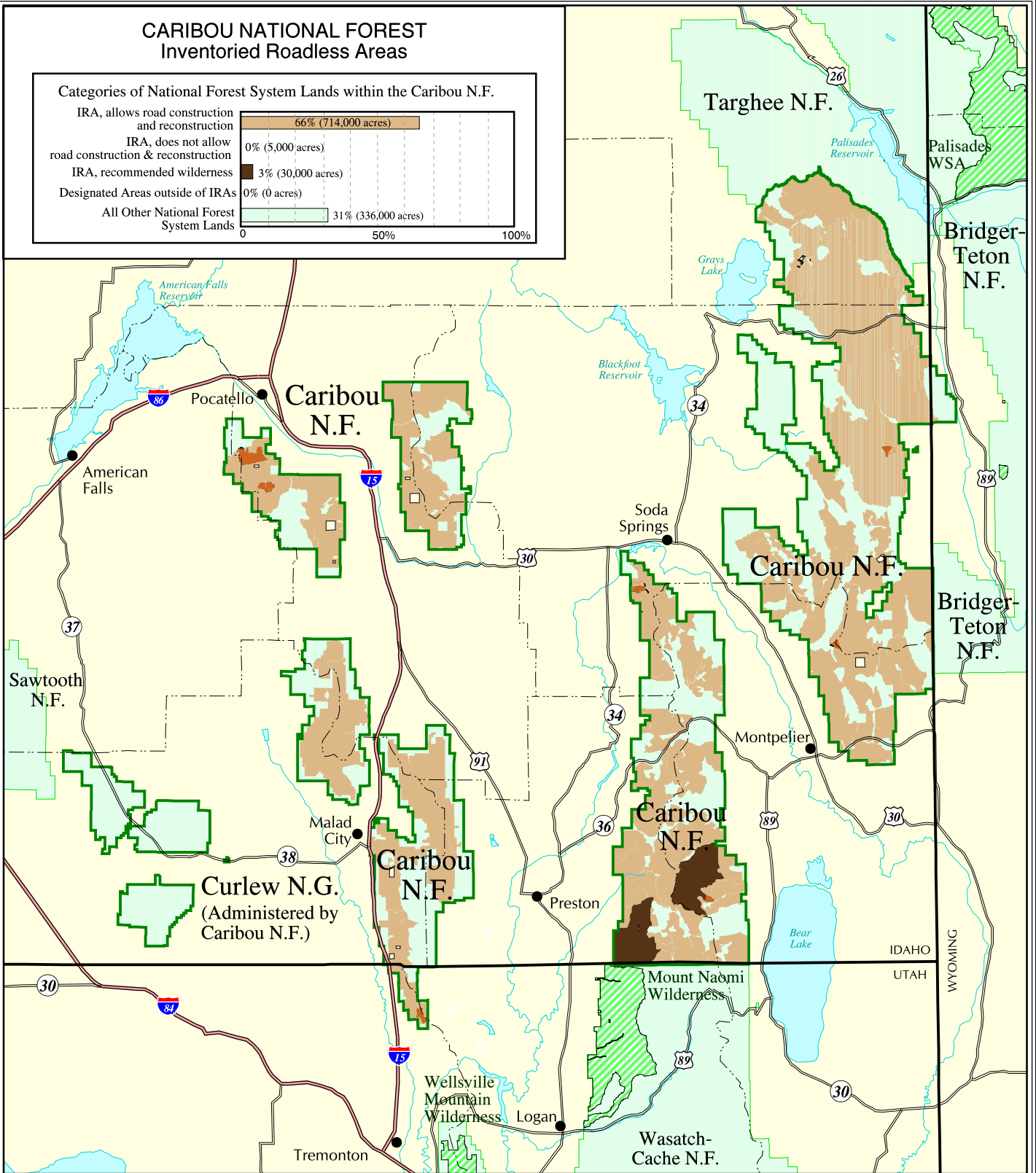
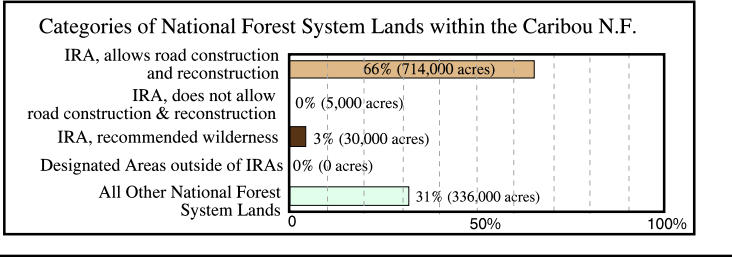
September 15, 2000  
Data Supplied by Bridger-Teton National Forest  
Contact: Bridger-Teton N.F.  
Federal Bldg. 340 N. Cache  
Jackson, WY 83001  
(307) 739-5500



- Inventoried Roadless Area where road construction or reconstruction is allowed
  - Inventoried Roadless Area where road construction or reconstruction is not allowed
  - Inventoried Roadless Area where road construction or reconstruction is not allowed, and the forest plan recommends as wilderness
  - Designated Areas outside of Inventoried Roadless Areas
  - National Forest System lands outside of Inventoried Roadless Areas - not all private land is shown on the map
- Interstate Highway    
  Other Highways    
  County boundaries

Wyoming

### CARIBOU NATIONAL FOREST Inventoried Roadless Areas

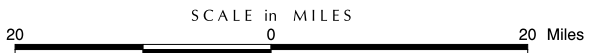


The USDA Forest Service uses the most current and complete data available. GIS data and product accuracy may vary. Using GIS products for purposes other than those for which they were intended may yield inaccurate or misleading results. The USDA Forest Service reserves the right to correct, update, modify, or replace GIS products without notification.

September 15, 2000  
Data Supplied by Caribou National Forest  
Contact: Caribou N.F.  
250 S. 4th Ave., Suite 172  
Federal Building  
Pocatello, ID 83201  
(208) 236-7500

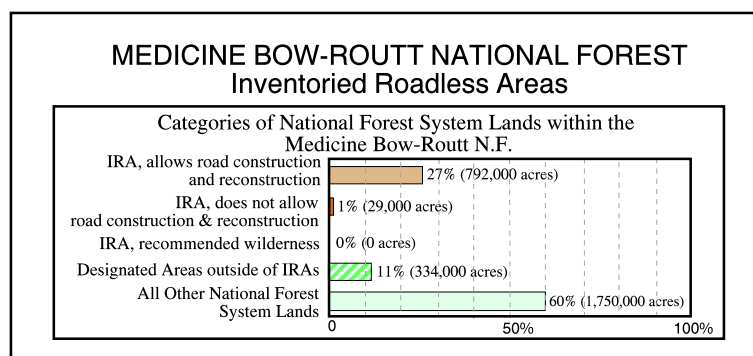
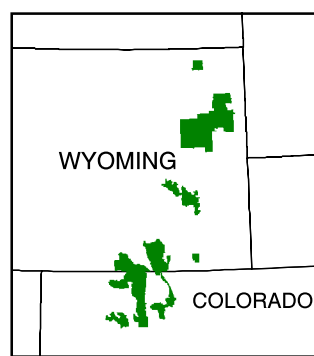
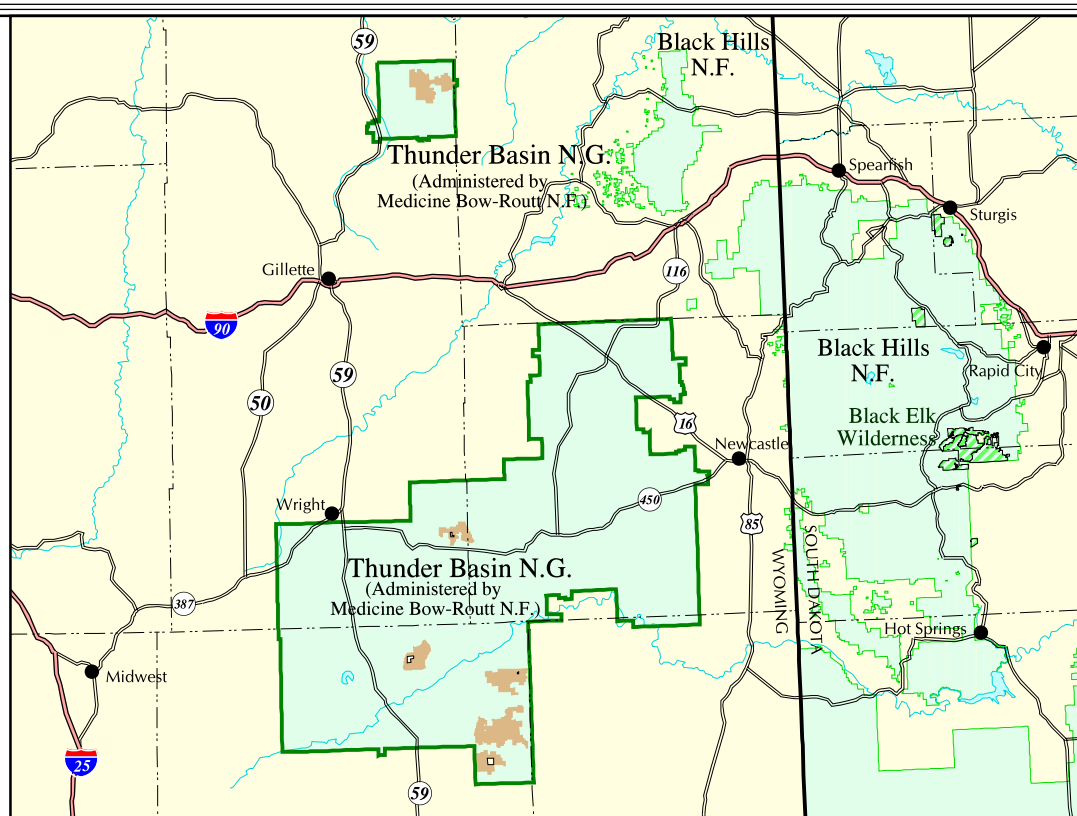
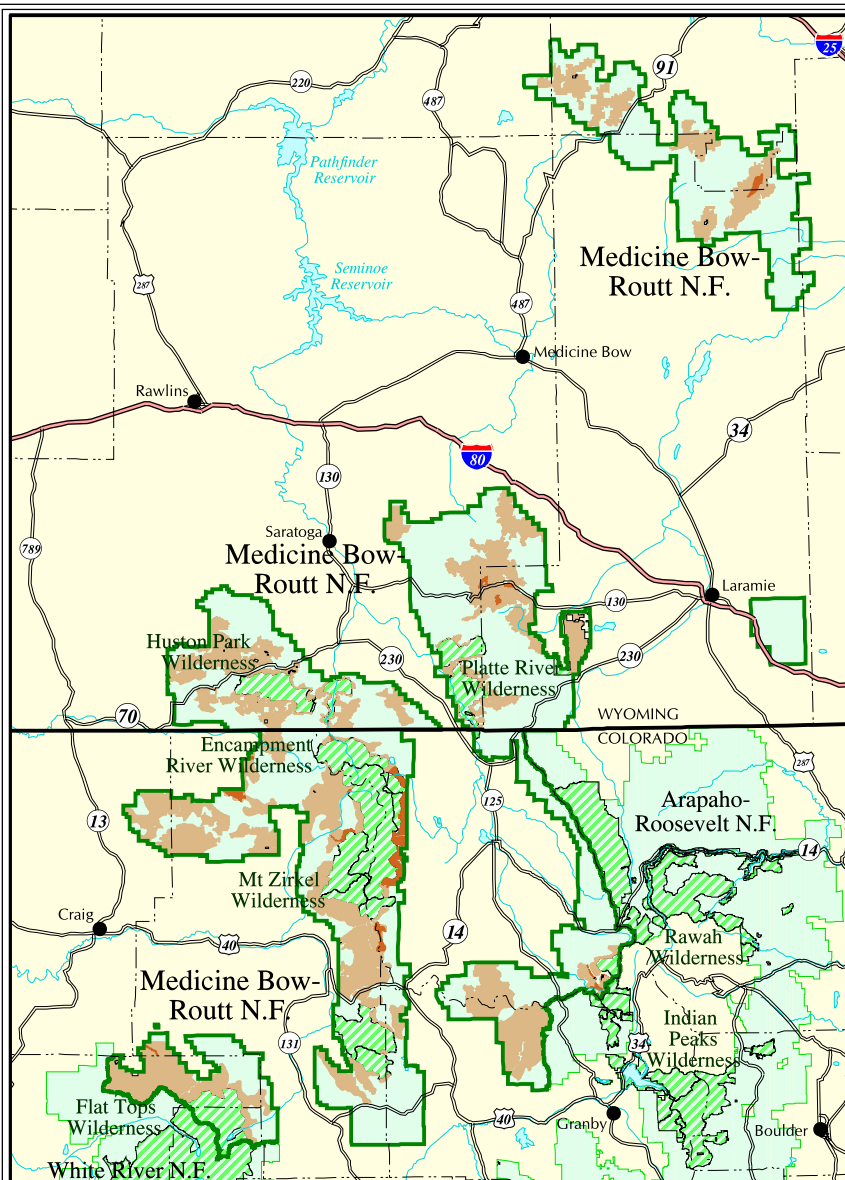
- Inventoried Roadless Area where road construction or reconstruction is allowed
- Inventoried Roadless Area where road construction or reconstruction is not allowed
- Inventoried Roadless Area where road construction or reconstruction is not allowed, and the forest plan recommends as wilderness
- Designated Areas outside of Inventoried Roadless Areas
- National Forest System lands outside of Inventoried Roadless Areas - not all private land is shown on the map

- Interstate Highway
- Other Highways
- County boundaries



Caribou National Forest

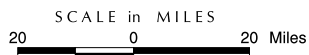




The USDA Forest Service uses the most current and complete data available. GIS data and product accuracy may vary. Using GIS products for purposes other than those for which they were intended may yield inaccurate or misleading results. The USDA Forest Service reserves the right to correct, update, modify, or replace GIS products without notification.

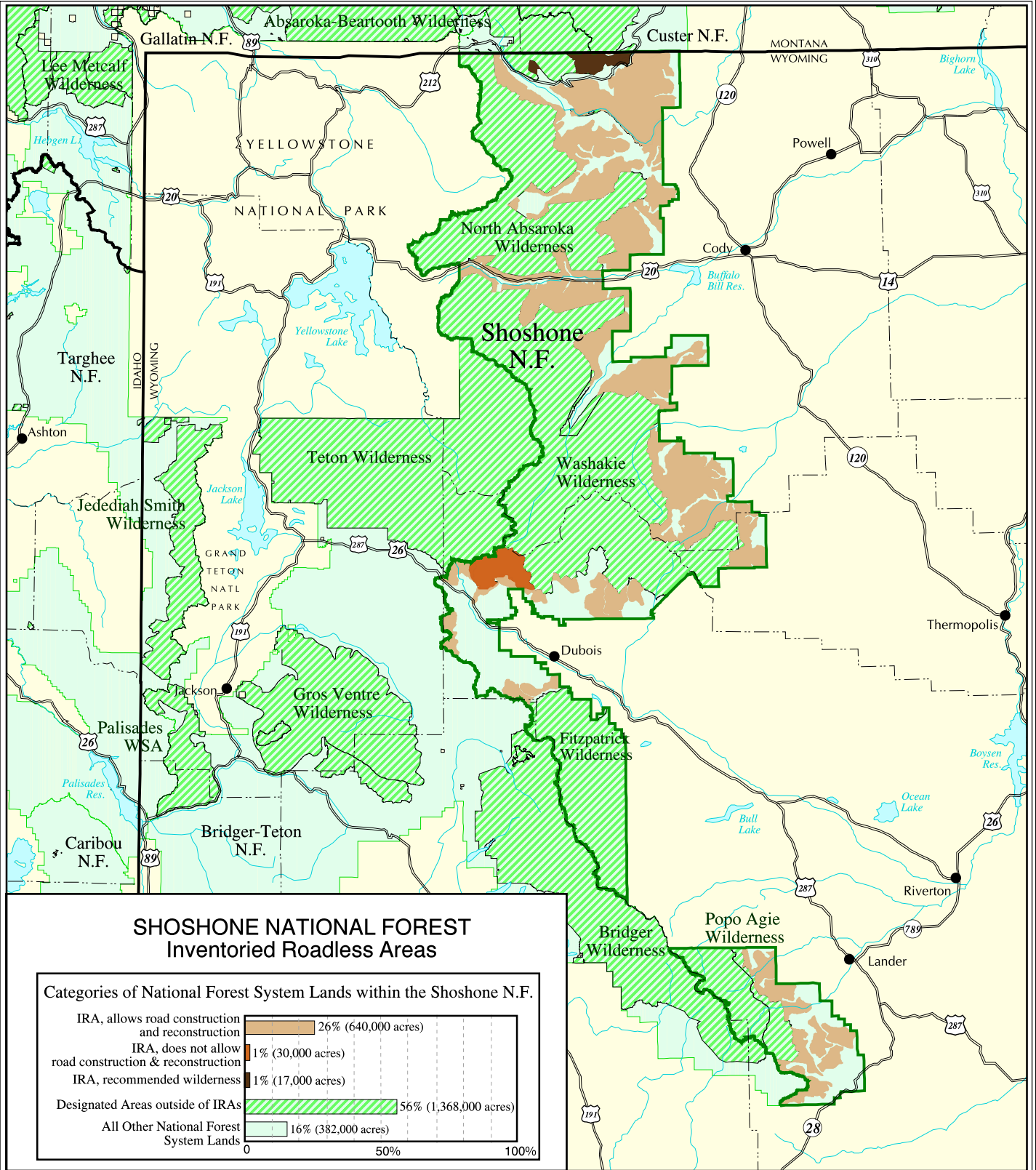


September 15, 2000  
Data Supplied by Medicine Bow-Routt National Forest  
Contact: Medicine Bow-Routt N.F.  
2468 Jackson Street  
Laramie, WY 82070-6535  
(700)859-2300



- Inventoried Roadless Area where road construction or reconstruction is allowed
- Inventoried Roadless Area where road construction or reconstruction is not allowed
- Inventoried Roadless Area where road construction or reconstruction is not allowed, and the forest plan recommends as wilderness
- Designated Areas outside of Inventoried Roadless Areas
- National Forest System lands outside of Inventoried Roadless Areas - not all private land is shown on the map
- Interstate Highway
- Other Highways
- County boundaries

Wyoming



### SHOSHONE NATIONAL FOREST Inventoried Roadless Areas

Categories of National Forest System Lands within the Shoshone N.F.

IRA, allows road construction and reconstruction	26% (640,000 acres)
IRA, does not allow road construction & reconstruction	1% (30,000 acres)
IRA, recommended wilderness	1% (17,000 acres)
Designated Areas outside of IRAs	56% (1,368,000 acres)
All Other National Forest System Lands	16% (382,000 acres)

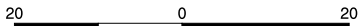
Shoshone National Forest

The USDA Forest Service uses the most current and complete data available. GIS data and product accuracy may vary. Using GIS products for purposes other than those for which they were intended may yield inaccurate or misleading results. The USDA Forest Service reserves the right to correct, update, modify, or replace GIS products without notification.

September 15, 2000  
Data Supplied by Shoshone National Forest  
Contact: Shoshone N.F.  
808 Meadow Lane  
Cody, WY 82414-4516  
(307) 527-6241



SCALE in MILES

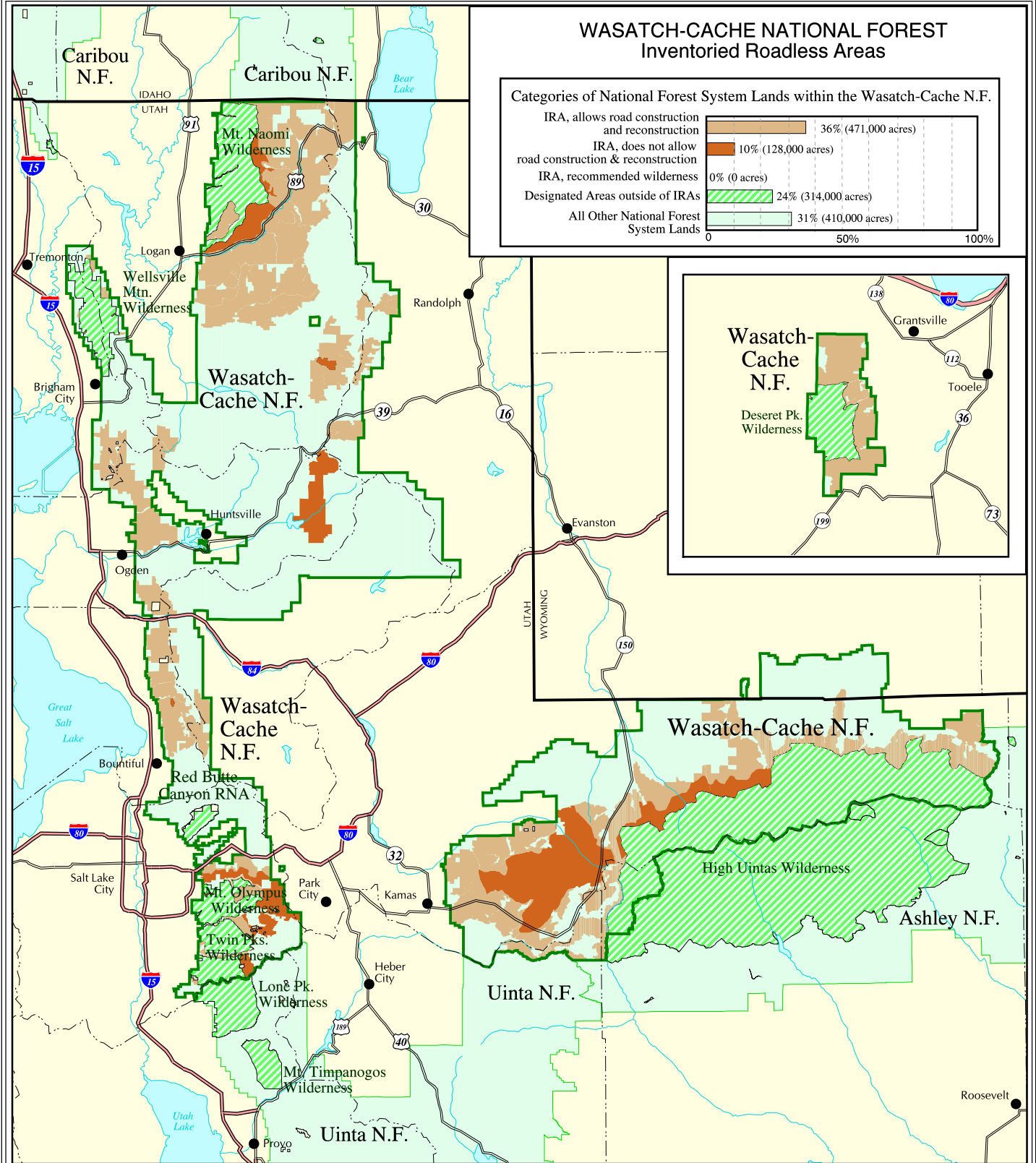


- Inventoried Roadless Area where road construction or reconstruction is allowed
- Inventoried Roadless Area where road construction or reconstruction is not allowed
- Inventoried Roadless Area where road construction or reconstruction is not allowed, and the forest plan recommends as wilderness
- Designated Areas outside of Inventoried Roadless Areas
- National Forest System lands outside of Inventoried Roadless Areas - not all private land is shown on the map
- Interstate Highway
- Other Highways
- County boundaries





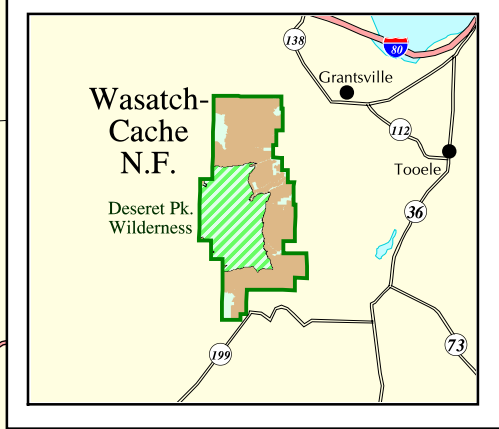
Wyoming



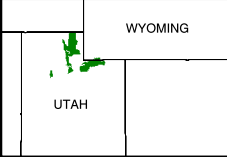
### WASATCH-CACHE NATIONAL FOREST Inventoried Roadless Areas

Categories of National Forest System Lands within the Wasatch-Cache N.F.

IRA, allows road construction and reconstruction	36% (471,000 acres)
IRA, does not allow road construction & reconstruction	10% (128,000 acres)
IRA, recommended wilderness	0% (0 acres)
Designated Areas outside of IRAs	24% (314,000 acres)
All Other National Forest System Lands	31% (410,000 acres)



Wasatch-Cache National Forest

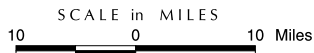


The USDA Forest Service uses the most current and complete data available. GIS data and product accuracy may vary. Using GIS products for purposes other than those for which they were intended may yield inaccurate or misleading results. The USDA Forest Service reserves the right to correct, update, modify, or replace GIS products without notification.

September 15, 2000  
 Data Supplied by Wasatch-Cache National Forest  
 Contact: Wasatch-Cache N.F.  
 8236 Federal Building  
 125 South State Street  
 Salt Lake City, UT  
 (801) 524-3900

- Inventoried Roadless Area where road construction or reconstruction is allowed
- Inventoried Roadless Area where road construction or reconstruction is not allowed
- Inventoried Roadless Area where road construction or reconstruction is not allowed, and the forest plan recommends as wilderness
- Designated Areas outside of Inventoried Roadless Areas
- National Forest System lands outside of Inventoried Roadless Areas - not all private land is shown on the map

- Interstate Highway
- Other Highways
- County boundaries





## Index

---

### A

Alabama, 3-4  
Alaska, 5-10  
Allegheny National Forest, 162  
Angeles National Forest, 24  
Angelina National Forest, 180  
Apache-Sitgreaves National Forest, 12  
Apalachicola National Forest, 58  
Arapaho-Roosevelt National Forest, 46  
Arizona, 11-16  
Arkansas, 19-21  
Ashley National Forest, 182, 214

### B

Beaverhead-Deerlodge National Forest, 104  
Bienville National Forest, 100  
Bighorn National Forest, 215  
Bitterroot National Forest, 62, 105  
Black Hills National Forest, 168, 216  
Boise National Forest, 63  
Bridger-Teton National Forest, 217  
Buffalo Gap National Grassland, 116, 171  
Butte Valley National Grassland, 29, 148

### C

California, 23-44  
Caribbean National Forest, 164  
Caribou National Forest, 64, 183, 218  
Carson National Forest, 128  
Cedar River National Grassland, 140, 170  
Chattahoochee-Oconee National Forest, 60  
Chequamegon-Nicolet National Forest, 212  
Cherokee National Forest, 136, 174  
Chippewa National Forest, 94  
Chugach National Forest, 6  
Cibola National Forest, 129  
Clearwater National Forest, 65  
Cleveland National Forest, 25  
Coconino National Forest, 13  
Coeur D'Alene National Forest, 66, 110, 200  
Colorado, 45-55  
Colville National Forest, 198  
Comanche National Grassland, 52  
Commonwealth of Puerto Rico, 163-164  
Coronado National Forest, 14, 130

Croatian National Forest, 137  
Crooked River National Grassland, 151  
Curlew National Grassland, 64, 183, 218  
Custer National Forest, 106, 169

### D

Dakota Prairie National Grasslands, 140, 170  
Daniel Boone National Forest, 82  
Davy Crockett National Forest, 180  
Delta National Forest, 100  
Deschutes National Forest, 146  
Desoto National Forest, 99  
Dixie National Forest, 184

### E

Eldorado National Forest, 26

### F

Fishlake National Forest, 185  
Flathead National Forest, 107  
Florida, 57-58  
Francis Marion-Sumter National Forest, 166  
Fremont National Forest, 147  
Ft. Pierre National Grassland, 116, 171

### G

Gallatin National Forest, 108  
George Washington National Forest, 194, 208  
Georgia, 59-60  
Gifford Pinchot National Forest, 199  
Gila National Forest, 131  
Grand Mesa-Uncompahgre-Gunnison  
National Forest, 47  
Grand River National Grassland, 140, 170  
Green Mountain and Finger Lakes National  
Forest, 192

### H

Helena National Forest, 109  
Hiawatha National Forest, 90  
Homochitto National Forest, 99  
Hoosier National Forest, 80  
Humboldt-Toiyabe National Forest, 27, 118-  
122  
Huron-Manistee National Forest, 91

**I**

Idaho, 61-73  
Idaho Panhandle National Forest, 66, 110, 200  
Illinois, 75-77  
Indiana, 79-80  
Inyo National Forest, 28, 123

**J**

Jefferson National Forest, 83, 195, 209

**K**

Kaibab National Forest, 15  
Kaniksu National Forest, 66, 110, 200  
Kentucky, 81-84  
Kiowa National Grassland, 129  
Kisatchie National Forest, 86  
Klamath National Forest, 29, 148  
Kootenai National Forest, 67, 111

**L**

Lake Tahoe Basin Management Unit, 30, 124  
Land Between the Lakes, 84, 175  
Lassen National Forest, 31  
Lewis and Clark National Forest, 112  
Lincoln National Forest, 132  
Little Missouri National Grassland, 140, 170  
Lolo National Forest, 113  
Los Padres National Forest, 32  
Louisiana, 85-86  
Lyndon B. Johnson National Forest, 179

**M**

Maine, 87-88  
Malheur National Forest, 149  
Manti-La Sal National Forest, 48, 186  
Mark Twain National Forest, 102  
Medicine Bow-Routt National Forest, 49, 219  
Mendocino National Forest, 33  
Michigan, 89-92  
Midewin National Tallgrass Prairie, 76  
Minnesota, 93-95  
Mississippi, 97-100  
Missouri, 101-102  
Modoc National Forest, 34  
Monongahela National Forest, 210  
Montana, 103-113  
Mt. Baker-Snoqualmie National Forest, 201  
Mt. Hood National Forest, 150

**N**

Nantahala National Forest, 137  
National Forests in Alabama, 4  
National Forests in Florida, 58  
National Forests in Mississippi, 98-100  
National Forests in North Carolina, 137  
National Forests in Texas, 178-180  
Nebraska, 115-116  
Nebraska National Forest, 116, 171  
Nevada, 117-124  
New Hampshire, 125-126  
New Mexico, 127-133  
Nez Perce National Forest, 68  
North Carolina, 135-137  
North Dakota, 139-140

**O**

Ocala National Forest, 58  
Ochoco National Forest, 151  
Oglala National Grassland, 116, 171  
Ohio, 141-142  
Okanogan National Forest, 202  
Oklahoma, 143-144  
Olympic National Forest, 203  
Oregon, 145-159  
Osceola National Forest, 58  
Ottawa National Forest, 92  
Ouachita National Forest, 20, 144  
Ozark-St. Francis National Forest, 21

**P**

Pawnee National Grassland, 46  
Payette National Forest, 69  
Pennsylvania, 161-162  
Pike-San Isabel National Forest, 50-52  
Pisgah National Forest, 137  
Plumas National Forest, 35  
Prescott National Forest, 16  
Puerto Rico, see Commonwealth of  
Puerto Rico

**R**

Rio Grande National Forest, 53  
Rogue River National Forest, 36, 152

**S**

Sabine National Forest, 180  
Salmon-Challis National Forest, 70  
Sam Houston National Forest, 179

- Samuel R. McKelvie National Forest, 116, 171  
San Bernardino National Forest, 37  
San Juan National Forest, 54  
Santa Fe National Forest, 133  
Sawtooth National Forest, 71, 187  
Sequoia National Forest, 38  
Shasta-Trinity National Forest, 39  
Shawnee National Forest, 77  
Sheyenne National Grassland, 140, 170  
Shoshone National Forest, 220  
Sierra National Forest, 40  
Siskiyou National Forest, 41, 153  
Siuslaw National Forest, 154  
Six Rivers National Forest, 42  
South Carolina, 165-166  
South Dakota, 167-171  
Stanislaus National Forest, 43  
Superior National Forest, 95
- T**
- Tahoe National Forest, 44  
Talladega National Forest, 4  
Targhee National Forest, 72, 221  
Tennessee, 173-175  
Texas, 177-180  
Thunder Basin National Grassland, 49, 219  
Tombigbee National Forest, 100  
Tongass National Forest, 7-10  
Tonto National Forest, 17  
Tuskegee National Forest, 4
- U**
- Uinta National Forest, 188  
Umatilla National Forest, 155, 204  
Umpqua National Forest, 156  
Utah, 181-189  
Uwharrie National Forest, 137
- V**
- Vermont, 191-192  
Virginia, 193-195
- W**
- Wallowa-Whitman National Forest, 73, 157  
Wasatch-Cache National Forest, 189, 222  
Washington, 197-205  
Wayne National Forest, 142  
Wenatchee National Forest, 205  
West Virginia, 207-210  
White Mountain National Forest, 88, 126  
White River National Forest, 55  
Willamette National Forest, 158  
William B. Bankhead National Forest, 4  
Winema National Forest, 159  
Wisconsin, 211-212  
Wyoming, 213-222





The U.S. Department of Agriculture (USDA) prohibits discrimination in all its programs and activities on the basis of race, color, national origin, sex, religion, age, disability, political beliefs, sexual orientation, or marital or family status. (Not all prohibited bases apply to all programs.) Persons with disabilities who require alternative means for communication of program information (Braille, large print, audiotape, etc.) should contact USDA's TARGET Center at (202) 720-2600 (voice and TDD).

To file a complaint of discrimination, write USDA, Director, Office of Civil Rights, Room 326-W, Whitten Building, 1400 Independence Avenue, SW, Washington, DC 20250-9410 or call (202) 720-5964 (voice or TDD). USDA is an equal opportunity provider and employer.